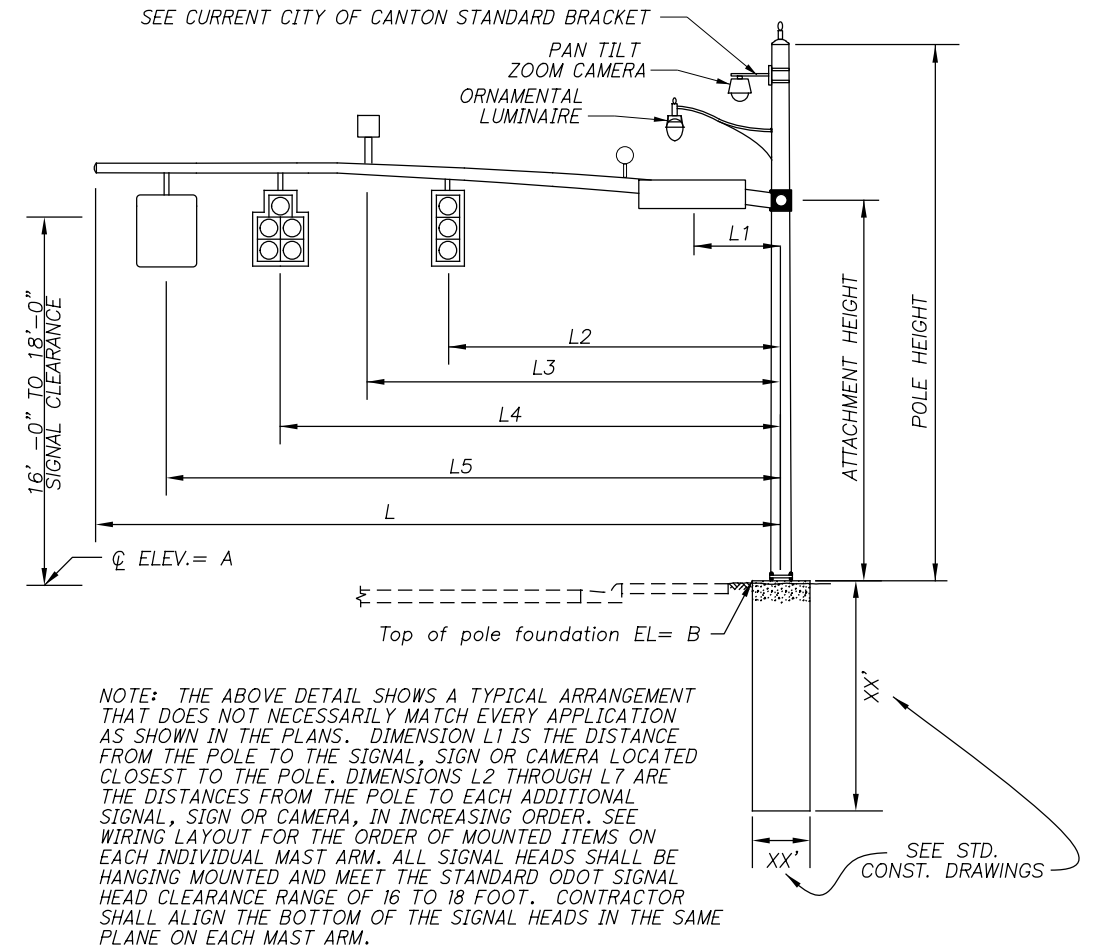


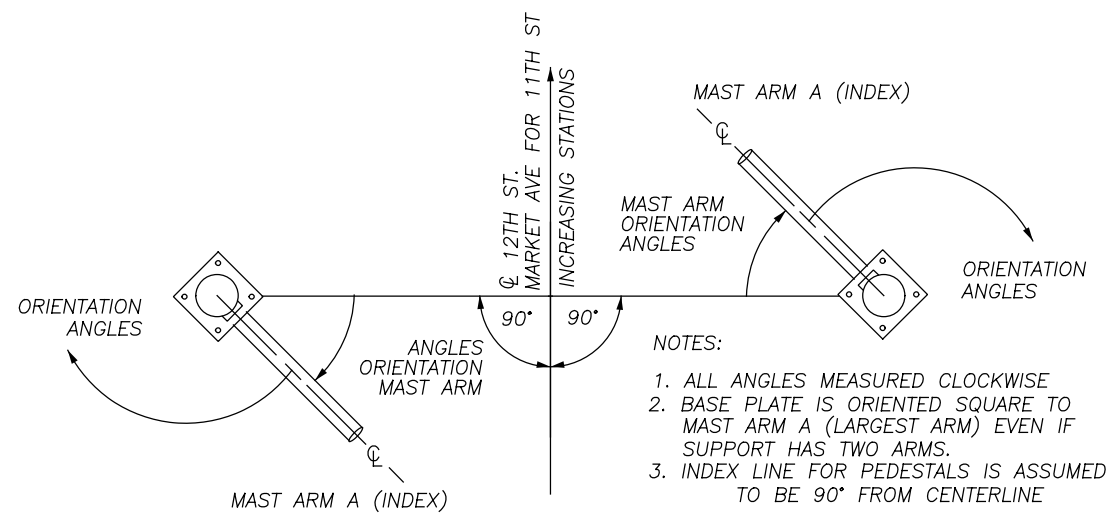
POLE ORIENTATION PLAN VIEW																												
SIGNAL SUPPORT TC-81.21/TC-12.30													ELEVATION		ORIENTATION ANGLES (DEG) FROM MAST ARM A													
FROM SHEET NO.	INT. @ 12TH ST.	SUPPORT NO.	SUPPORT DES. #TC-12.30	SUPPORT DES. #TC-81.20	MAST ARM DES. #TC-12.30	POLE HEIGHT (FT)	ARM MOUNTING HT. (FT)	LENGTH TO PROPOSED OBJECT LOCATED ON THE MAST ARM (SEE PLAN VIEW FOR OBJECT, PREEMPTION DEVICES NOT MEASURED)						A	B	MAST ARM A ANGLE (DEG.)	MAST ARM B ANGLE (DEG.)	PEDESTRIAN SIGNAL	PEDESTRIAN PUSH BUTTON	POWER SERVICE	PAN TILT ZOOM CAMERA	LUMINAIRE BRACKET	HANDHOLE	CABLE ENTRANCE 12" FROM TOP				
								L (FT)	L1 (FT)	L2 (FT)	L3 (FT)	L4 (FT)	L5 (FT)												L6 (FT)			
622	FULTON	P2-1	-	-	-	26	21.75	45	26	31	40	44	-	-	0	-	54	190	0	270	-	-	315	180	-			
		P2-2	-	-	-	30	21.75	45	8	14	20	34	44	-	-	90	-	90	150	0	270	-	315	315	180	-		
		P2-3	-	-	-	26	21.75	45	24	29	36	41	43	-	-	0	-	6	46	0	270	-	-	315	180	-		
		P2-4	-	-	-	26	21.75	45	17	31	38	41	44	-	-	90	-	90	325	0	270	-	-	315	180	-		
623	MCKINLEY	P3-1	-	-	-	26	21.75	60	10	19	31	36	43	55	-	-	0	270	90	180	0	270	-	-	315	180	-	
		-	-	-	-	-	-	38	6	9	20	23	30	33	35	-	-	-	-	-	-	-	-	-	-	-	-	-
		P3-2	-	-	-	30	21.75	43	19	25	33	35	37	-	-	0	-	90	180	0	270	-	315	315	180	-		
624	CLEVELAND	P4-1	-	-	-	26	21.75	42	20	26	33	33	36	38	-	-	0	-	5	53	0	270	-	-	315	180	-	
		P4-2	-	-	-	30	21.75	48	13	21	33	37	45	-	-	0	256	61	180	0	270	-	315	315	180	-		
		-	-	-	-	-	-	38	13	20	25	28	30	36	-	-	-	-	-	-	-	-	-	-	-	-	-	
625	MARKET	P5-1	-	-	-	30	21.75	45	12	21	25	30	36	39	42	-	-	0	-	90	180	0	270	-	315	315	180	-
		P5-2	-	-	-	26	21.75	50	18	28	37	41	46	49	-	-	90	-	90	180	0	270	-	-	315	180	-	
		P5-3	-	-	-	26	21.75	45	23	29	34	38	42	-	-	0	-	90	180	0	270	-	-	315	180	-		
		P5-4	-	-	-	26	21.75	50	15	29	38	40	47	49	-	-	90	-	90	180	0	270	-	-	315	180	-	
626	WALNUT	P6-1	-	-	-	26	21.75	45	22	27	34	36	38	-	-	0	-	90	180	0	270	-	-	315	180	-		
		P6-2	-	-	-	30	21.75	45	8	20	32	36	44	-	-	0	270	90	180	0	270	-	315	315	180	-		
		-	-	-	-	-	-	38	8	15	19	22	25	33	37	-	-	-	-	-	-	-	-	-	-	-	-	
627	CHERRY	P7-1	-	-	-	26	21.75	45	21	26	34	36	38	-	-	0	-	90	180	0	270	-	-	315	180	-		
		P7-2	-	-	-	30	21.75	32	11	16	19	21	26	30	-	-	0	-	90	180	0	270	-	315	315	180	-	
		P7-3	-	-	-	26	21.75	38	5	11	15	20	23	35	37	-	-	90	-	90	180	0	270	-	-	315	180	-
628	GIBBS	P8-1	-	-	-	26	21.75	38	10	18	19	25	35	37	-	-	0	-	180	0	-	-	-	-	315	180	-	
		P8-2	-	-	-	30	21.75	40	11	25	29	37	-	-	0	270	90	270	-	0	315	180	-	-	-	-	-	
		-	-	-	-	-	-	32	13	18	24	29	-	-	-	-	-	-	-	-	-	-	-	-	-	-	-	
629	LAWRENCE	P9-1	-	-	-	26	21.75	26	12	18	21	-	-	-	-	0	-	-	-	-	-	-	-	-	-	-	-	
		P9-2	-	-	-	30	22.5	38	11.5	19	23	24	26	29	31	36	-	-	141	180	0	315	-	0	315	180	-	
		P9-3	-	-	-	26	21.75	23	10	15	18	22	-	-	-	-	0	-	180	0	-	-	-	-	315	180	-	
		P9-4	-	-	-	26	21.75	20	10	19	-	-	-	-	-	-	327	-	-	-	-	-	-	45	-	-	-	
629	11TH ST	P11-1	-	-	-	26	21.75	40	14	24	36	-	-	-	-	0	-	-	-	-	-	-	-	-	-	-		
		P11-2	-	-	-	26	21.75	44	15	21	33	43	-	-	0	-	90	180	0	270	-	-	-	-	180	-		



NOTE: THE ABOVE DETAIL SHOWS A TYPICAL ARRANGEMENT THAT DOES NOT NECESSARILY MATCH EVERY APPLICATION AS SHOWN IN THE PLANS. DIMENSION L1 IS THE DISTANCE FROM THE POLE TO THE SIGNAL, SIGN OR CAMERA LOCATED CLOSEST TO THE POLE. DIMENSIONS L2 THROUGH L7 ARE THE DISTANCES FROM THE POLE TO EACH ADDITIONAL SIGNAL, SIGN OR CAMERA, IN INCREASING ORDER. SEE WIRING LAYOUT FOR THE ORDER OF MOUNTED ITEMS ON EACH INDIVIDUAL MAST ARM. ALL SIGNAL HEADS SHALL BE HANGING MOUNTED AND MEET THE STANDARD ODOT SIGNAL HEAD CLEARANCE RANGE OF 16 TO 18 FOOT. CONTRACTOR SHALL ALIGN THE BOTTOM OF THE SIGNAL HEADS IN THE SAME PLANE ON EACH MAST ARM.

LEGEND

- PREEMPTION DETECTOR
- VIDEO DETECTION CAMERA
- SIGNAL HEAD
- SIGN

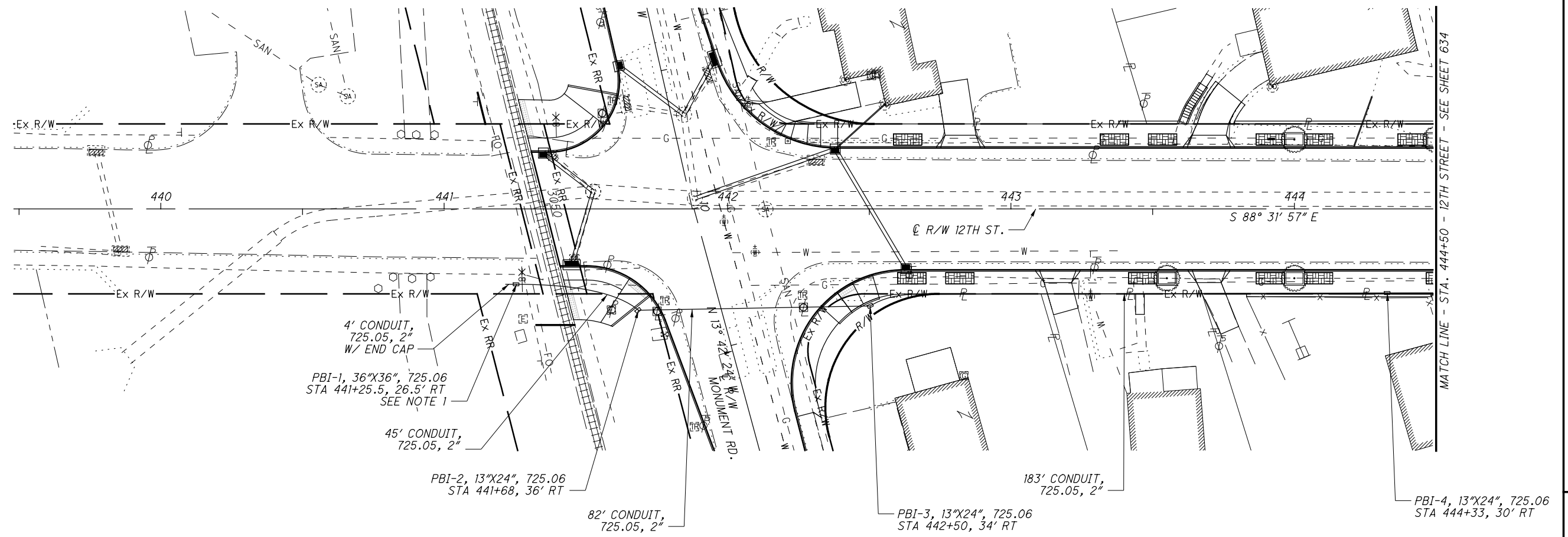


- NOTES:
1. ALL ANGLES MEASURED CLOCKWISE
 2. BASE PLATE IS ORIENTED SQUARE TO MAST ARM A (LARGEST ARM) EVEN IF SUPPORT HAS TWO ARMS.
 3. INDEX LINE FOR PEDESTALS IS ASSUMED TO BE 90° FROM CENTERLINE

J:\pre-int\11-060 12th Street\STA\85299\signals\sheets\85299CM001.dgn 4/14/2014 4:48:09 PM brian.sedzio\ ODOTV8i_PDF_Half.pltcfgr ODOTV8i_Pen-ME.tbl M-E_Companies, Inc.

LEGEND

- PULL BOX
- CONDUIT*
- * 1. ALL CONDUIT LABELED IN INTERCONNECT PLANS (EXCEPT AS NOTED) CONTAIN INTERCONNECT CABLE (FIBER OPTIC CABLE, ARMORED, 24 FIBER)
- 2. INTERCONNECT CONDUIT SHALL SHARE SAME TRENCH AS LIGHTING CONDUIT.
- SIGNAL POLE
- BRACKET ARM & LUMINAIRE
- ☒ CONTROLLER



NOTES:

1. COIL FIBER OPTIC CABLE, ARMORED, 24 FIBER IN PULL BOX FOR FUTURE CONNECTION TO THE WEST

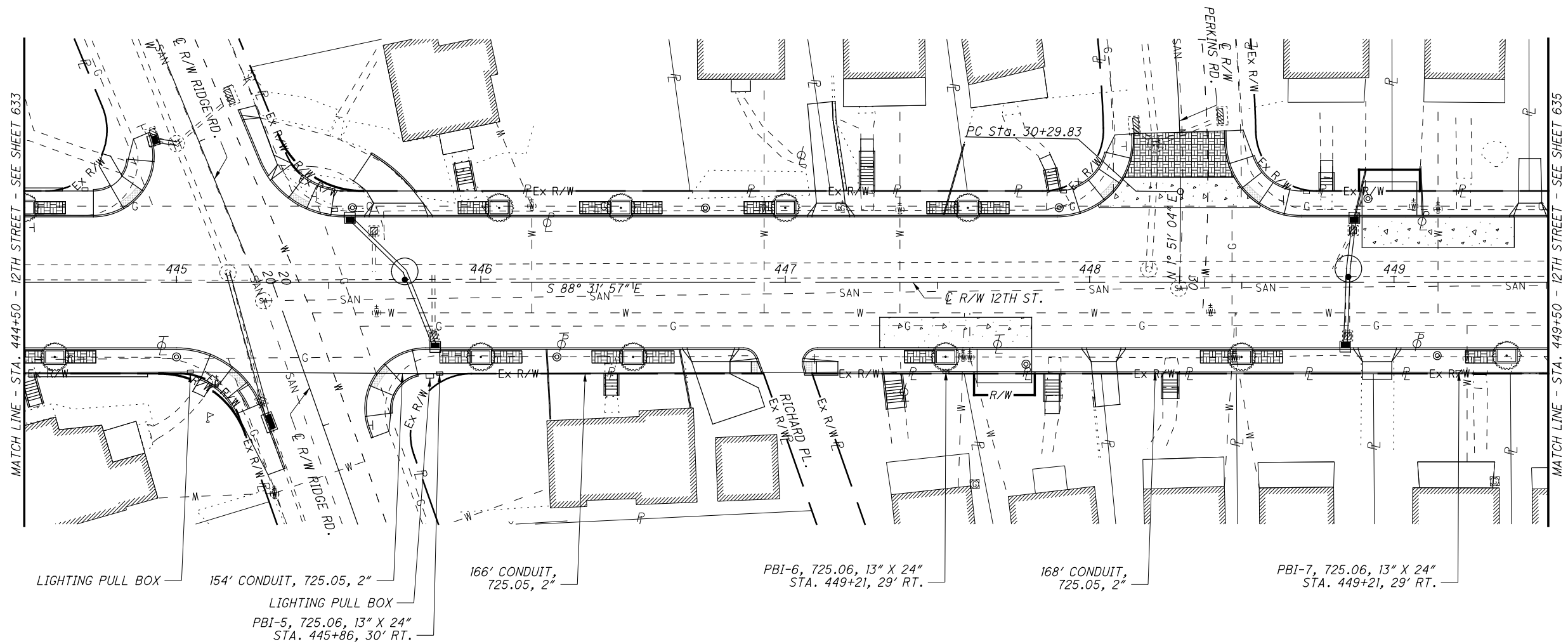
CALCULATED JAW CHECKED DLW

0 20 40 HORIZONTAL SCALE IN FEET

**INTERCONNECT PLAN-12TH STREET
STA 441+42.77 TO STA 444+50**

STA-12TH STREET

J:\pre-int\11-060 12th Street\STA\85299\signals\sheets\85299C002.dgn 4/14/2014 4:48:10 PM brian.sedzio" ODOTV8i_PDF_Half.pltcf ODOTV8i_Pen-ME.tbl M-E Companies, Inc.



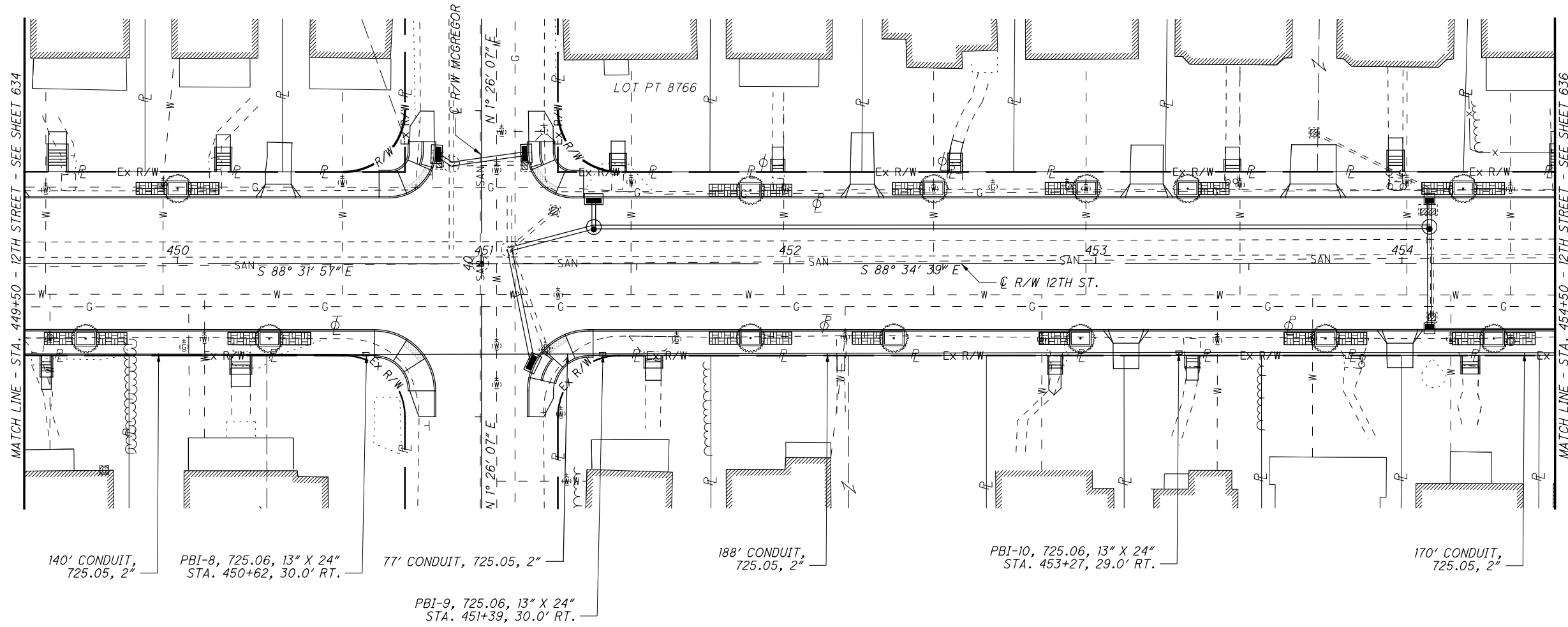
NOTES:
1. FOR LEGEND SEE SHEET 633.

CALCULATED
JAW
CHECKED
DLW

0 20 40
HORIZONTAL
SCALE IN FEET

**INTERCONNECT PLAN-12TH STREET
STA 444+50 TO STA 449+50**

STA-12TH STREET



NOTES:
1. FOR LEGEND SEE SHEET 633.

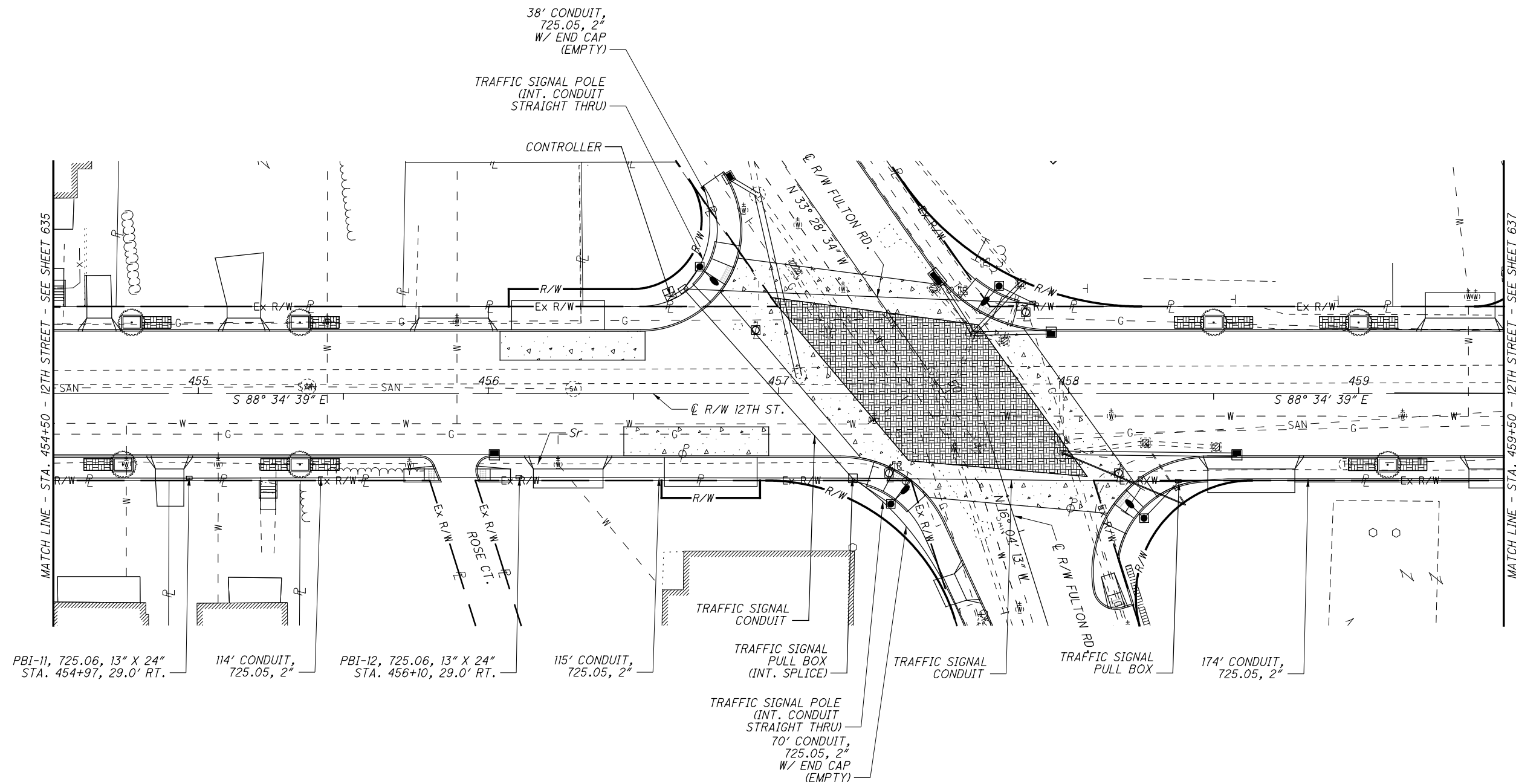
CALCULATED
JAW
CHECKED
DLW

0 20 40
HORIZONTAL
SCALE IN FEET

**INTERCONNECT PLAN-12TH STREET
STA 449+50 TO STA 454+50**

STA-12TH STREET

J:\pre-int\11-060 12th Street\STA\85299\signals\sheets\85299CM004.dgn 4/14/2014 4:48:12 PM brion.sedzjo\ ODOTV81_PDF_Half.pltcf ODOTV81_Pen-ME.tbl M-E Companies, Inc.



PBI-11, 725.06, 13" X 24"
STA. 454+97, 29.0' RT.

114' CONDUIT,
725.05, 2"

PBI-12, 725.06, 13" X 24"
STA. 456+10, 29.0' RT.

115' CONDUIT,
725.05, 2"

TRAFFIC SIGNAL
CONDUIT

TRAFFIC SIGNAL
PULL BOX
(INT. SPLICE)

TRAFFIC SIGNAL POLE
(INT. CONDUIT
STRAIGHT THRU)
70' CONDUIT,
725.05, 2"
W/ END CAP
(EMPTY)

TRAFFIC SIGNAL
CONDUIT

TRAFFIC SIGNAL
PULL BOX

174' CONDUIT,
725.05, 2"

- NOTES:
1. FOR LEGEND SEE SHEET 633.
 2. SEE SHEET 622 FOR TRAFFIC SIGNAL PLAN

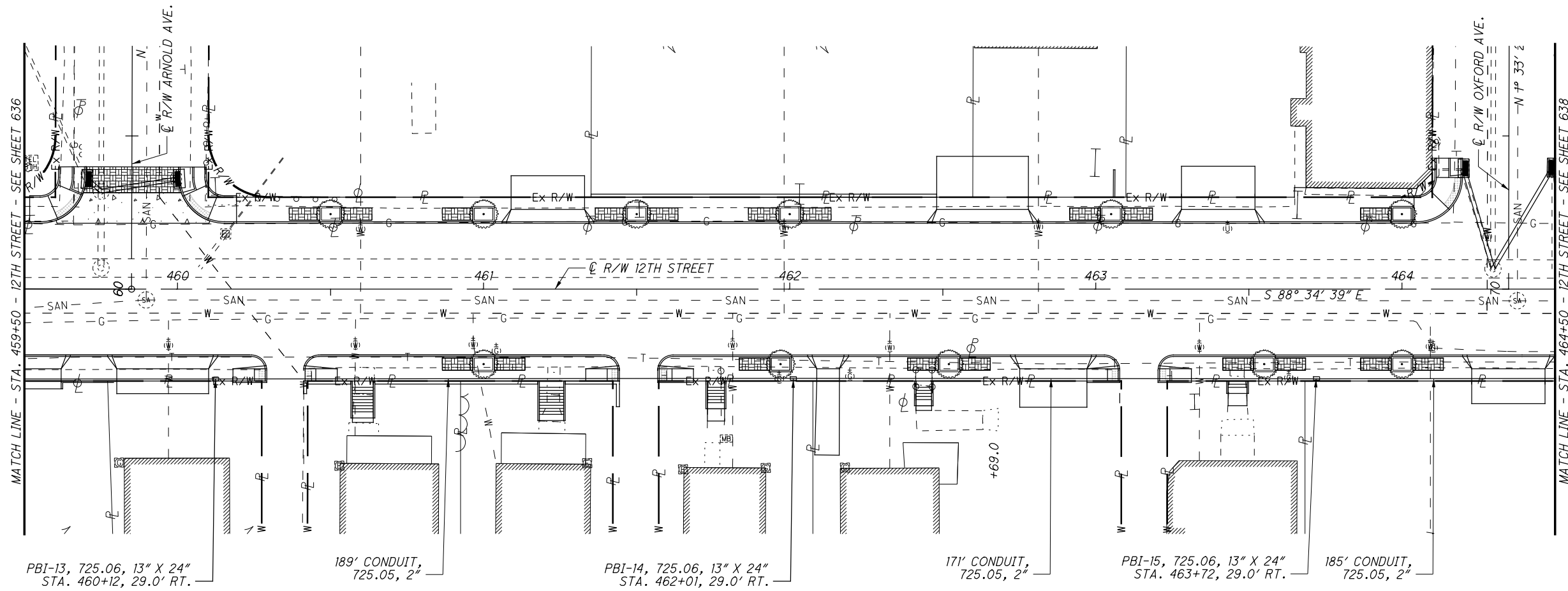
CALCULATED
JAW
CHECKED
DLW

0 20 40
HORIZONTAL
SCALE IN FEET

**INTERCONNECT PLAN-12TH
STA 454+50 TO STA 459+50**

STA-12TH STREET

J:\pre-int\11-060 12th Street\STA\85299\signals\sheets\85299CM005.dgn 4/14/2014 4:48:13 PM brian.sedzio\ OD0TV8i_PDF_Half.pltcfgr OD0TV8i_Pen-ME.tbl M-E Companies, Inc.



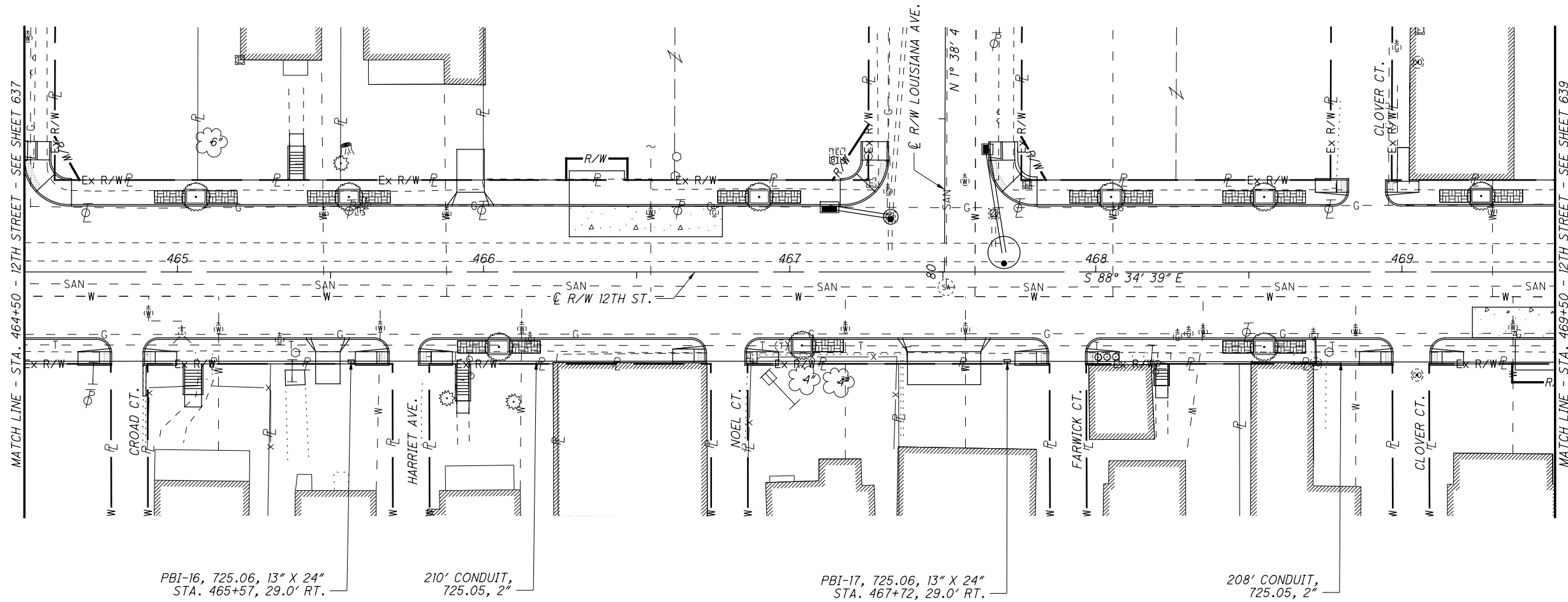
NOTES:
1. FOR LEGEND SEE SHEET 633.

CALCULATED
JAW
CHECKED
DLW

0 20 40
HORIZONTAL
SCALE IN FEET

**INTERCONNECT PLAN- 12TH STREET
STA 459+50 TO STA 464+50**

STA-12TH STREET



PBI-16, 725.06, 13" X 24"
STA. 465+57, 29.0' RT.

210' CONDUIT,
725.05, 2"

PBI-17, 725.06, 13" X 24"
STA. 467+72, 29.0' RT.

208' CONDUIT,
725.05, 2"

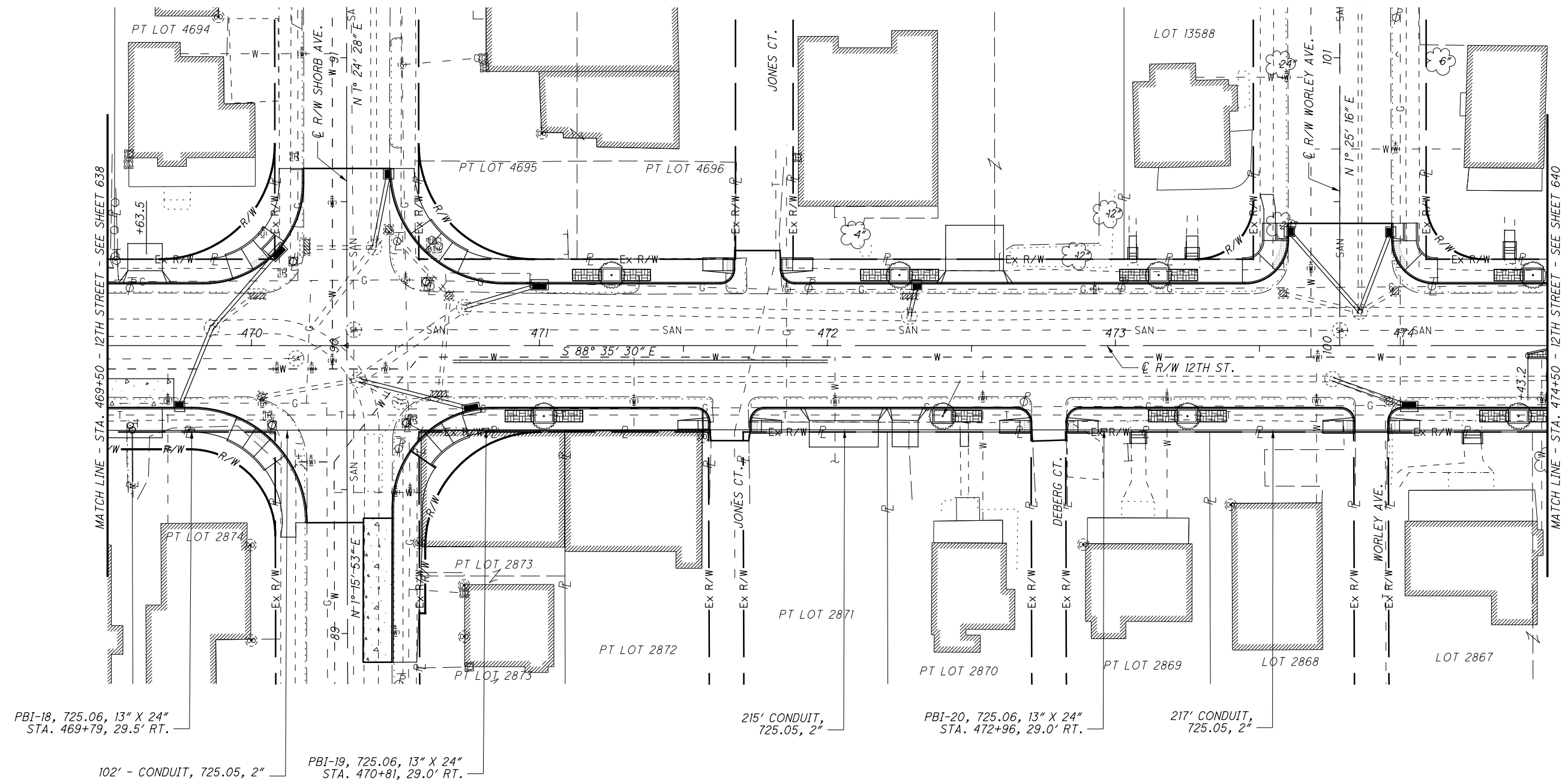
NOTES:
1. FOR LEGEND SEE SHEET 633.

CALCULATED	JAW
CHECKED	DLW

0 10 20 40
HORIZONTAL
SCALE IN FEET

**INTERCONNECT PLAN-12TH STREET
STA 464+50 TO STA 469+50**

STA-12TH STREET



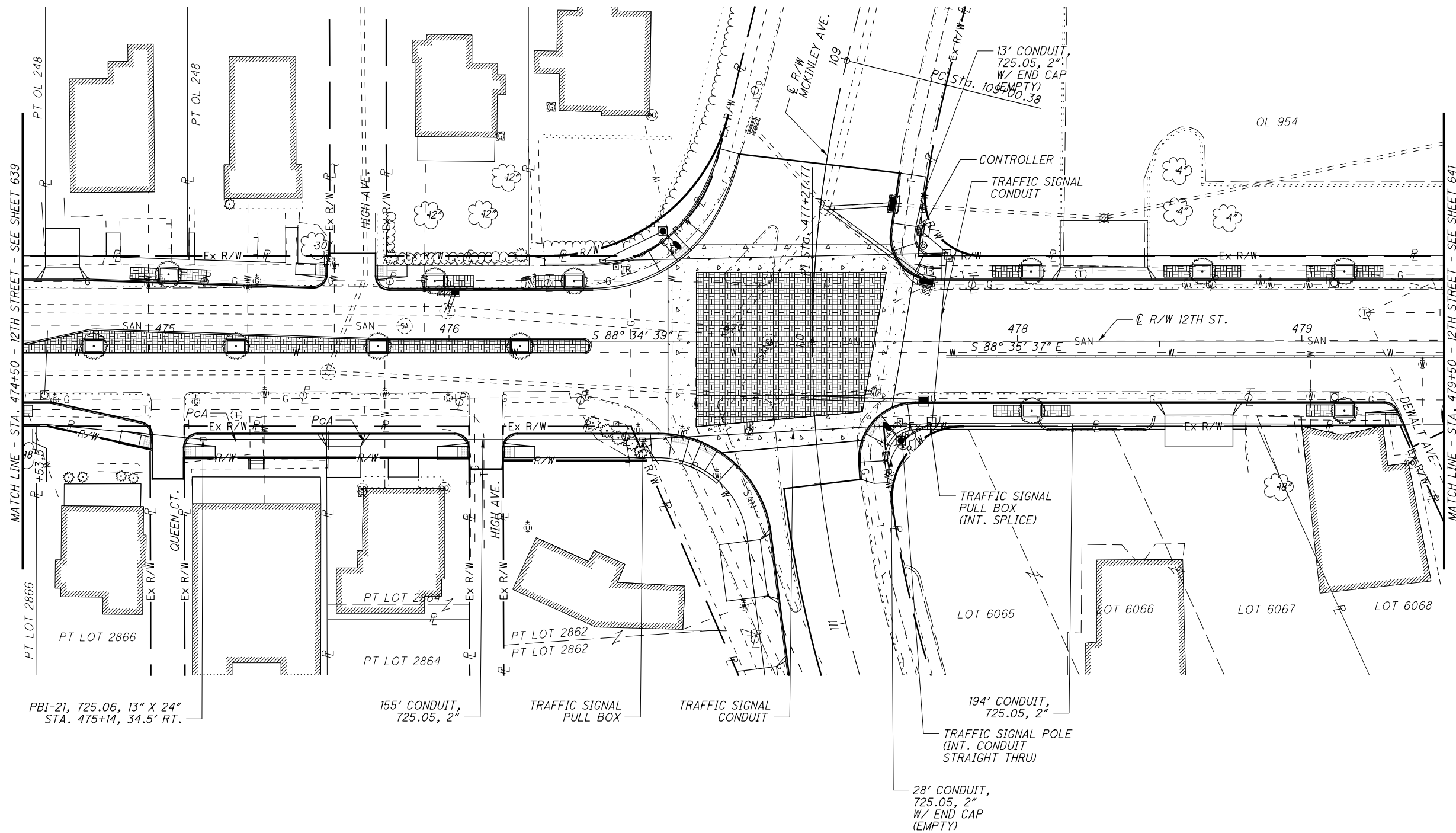
NOTES:
1. FOR LEGEND SEE SHEET 633.

CALCULATED
JAW
CHECKED
DLW

0 10 20 40
HORIZONTAL
SCALE IN FEET

**INTERCONNECT PLAN-12TH STREET
STA 469+50 TO STA 474+50**

STA-12TH STREET



- NOTES:
1. FOR LEGEND SEE SHEET 633.
 2. SEE SHEET 623 FOR TRAFFIC SIGNAL PLAN

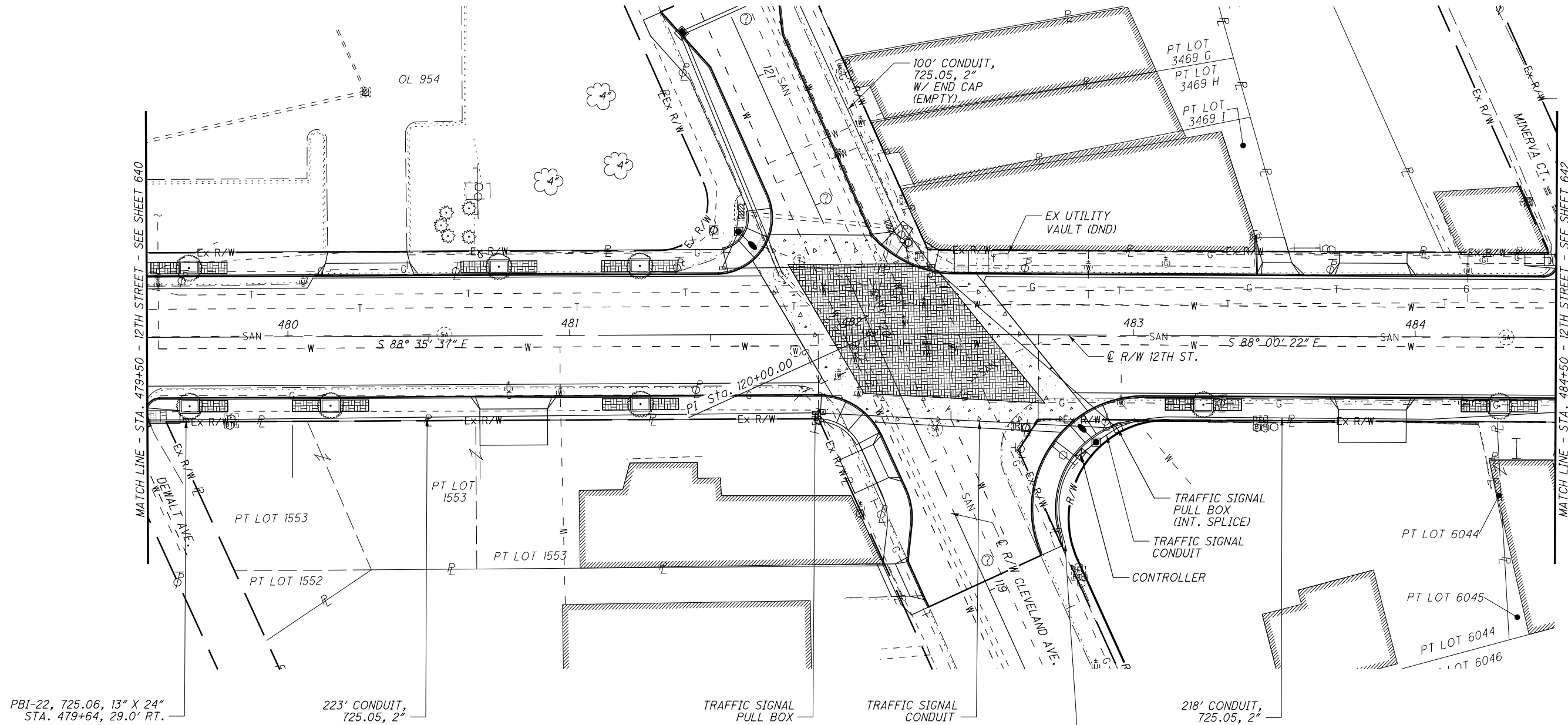
CALCULATED
JAW
CHECKED
DLW

0 20 40
HORIZONTAL
SCALE IN FEET

**INTERCONNECT PLAN-12TH STREET
STA 474+50 TO STA 479+50**

STA-12TH STREET

J:\pre-int\11-060 12th Street\STA\85299\signals\sheets\85299CM009.dgn 4/14/2014 4:48:16 PM brian.sezjio" ODOTV8i_PDF_Half.pltcfgr ODOTV8i_Pen-ME.tbl M-E Companies, Inc.



- NOTES:
1. FOR LEGEND SEE SHEET 633.
 2. SEE SHEET 624 FOR TRAFFIC SIGNAL PLAN

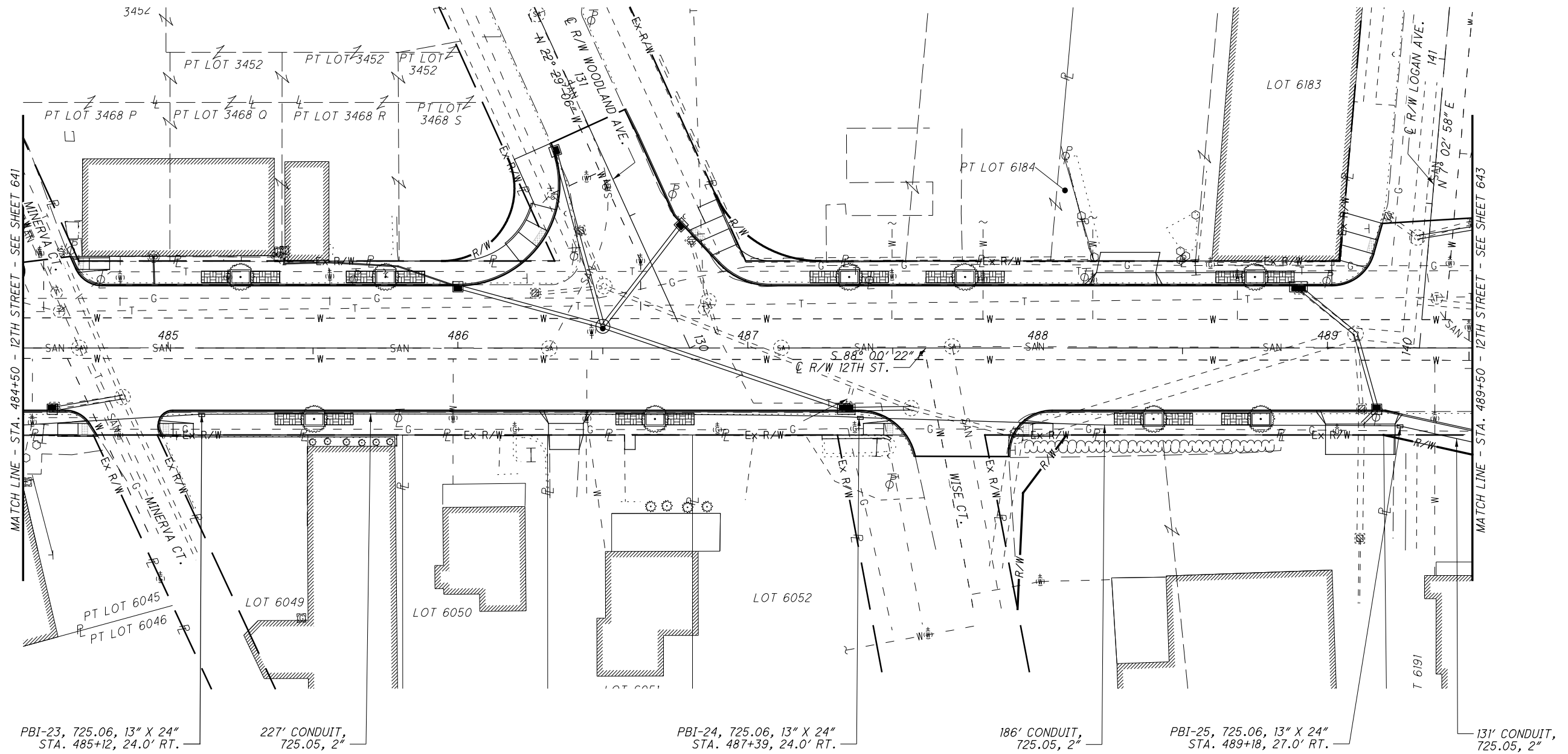
CALCULATED
JAW
CHECKED
DLW

0 20 40
HORIZONTAL
SCALE IN FEET

**INTERCONNECT PLAN-12TH STREET
STA 479+50 TO STA 484+50**

STA-12TH STREET

J:\pre-int\11-060 12th Street\STA\85299\signals\sheets\85299CM010.dgn 4/14/2014 4:48:17 PM brian.sezoi\ ODOTV81_PDF_Half.pltctg ODOTV81_Pen-ME.tbl M-E Companies, Inc.



NOTES:
 1. FOR LEGEND SEE SHEET 633.

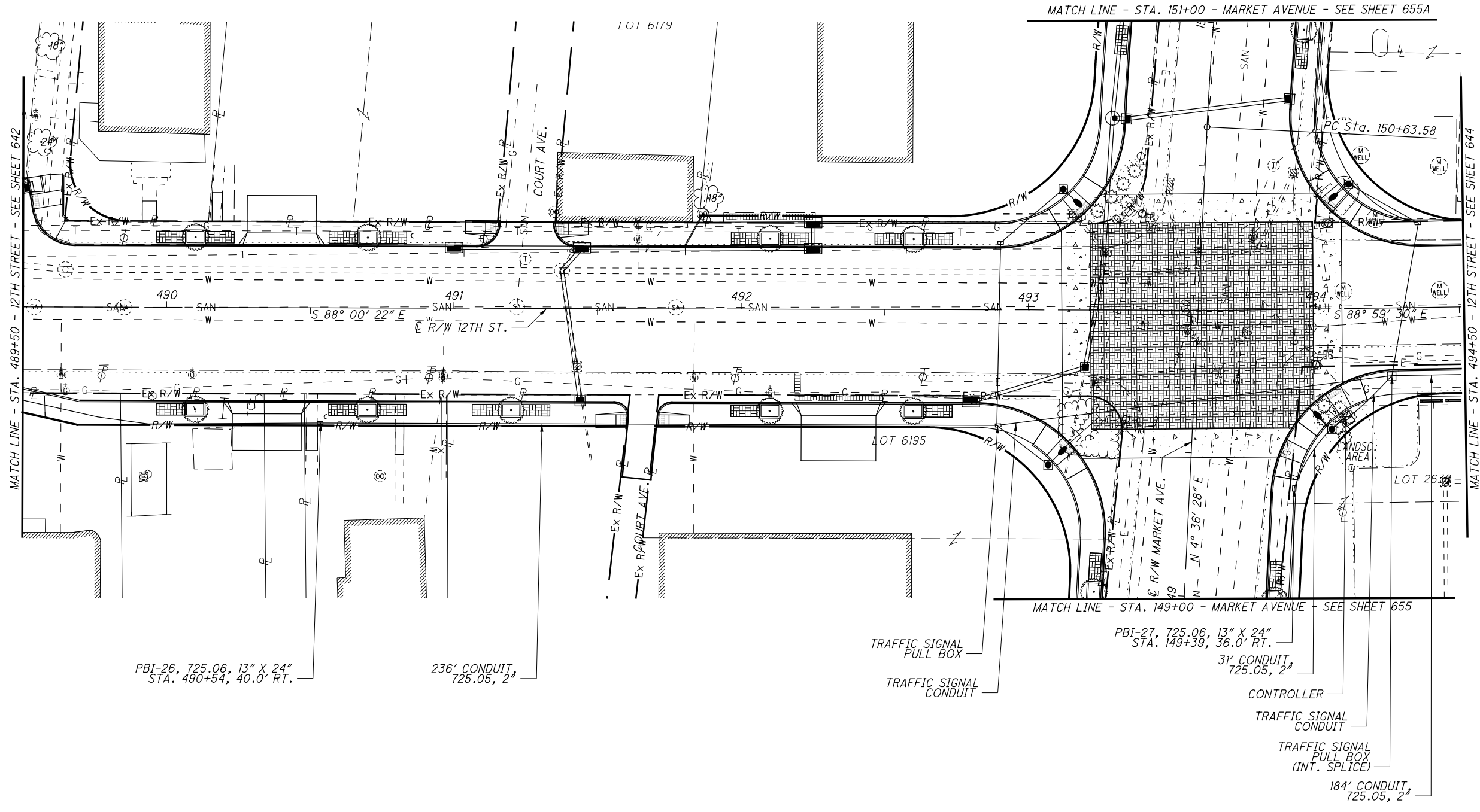
CALCULATED
 JAW
 CHECKED
 DLW

0 20 40
 HORIZONTAL
 SCALE IN FEET

**INTERCONNECT PLAN-12TH STREET
 STA 484+50 TO STA 489+50**

STA-12TH STREET

642
 790



- NOTES:
1. FOR LEGEND SEE SHEET 633.
 2. SEE SHEET 625 FOR TRAFFIC SIGNAL PLAN

CALCULATED JAW CHECKED DLW

0 10 20 40

HORIZONTAL SCALE IN FEET

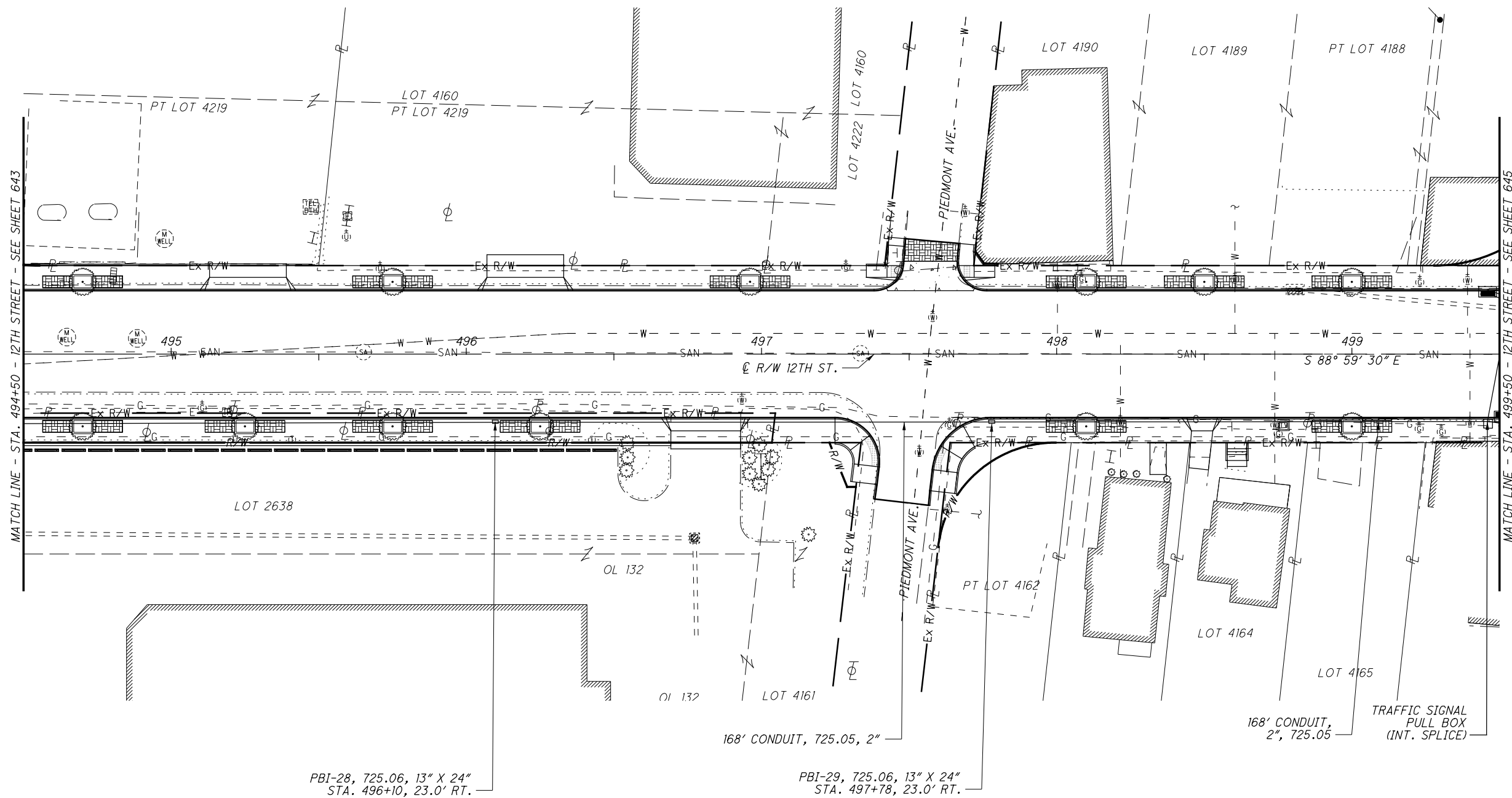
↑

INTERCONNECT PLAN-12TH STREET

STA 489+50 TO STA 494+50

STA-12TH STREET

J:\pre-int\11-060 12th Street\STA\85299\signals\sheets\85299CM012.dgn 4/14/2014 4:48:18 PM brian.sezoi\ ODOTV81_PDF_Half.pltctg ODOTV81_Pen-ME.tbl M-E Companies, Inc.



CALCULATED
JAW
CHECKED
DLW

0 20 40
HORIZONTAL
SCALE IN FEET

**INTERCONNECT PLAN-12TH STREET
STA 494+50 TO STA 499+50**

STA-12TH STREET

NOTES:
1. FOR LEGEND SEE SHEET 633.

J:\pre-int\11-060 12th Street\STA\85299\signals\sheets\85299CM013.dgn 4/14/2014 4:48:21 PM brian.sezio\ ODOTV81_PDF_Half.pltctg ODOTV81_Pen-ME.tbl M-E Companies, Inc.

31' CONDUIT,
725.05, 2"
W/ END CAP
(EMPTY)
TRAFFIC SIGNAL POLE
(INT. CONDUIT
STRAIGHT THRU)

CONTROLLER
TRAFFIC SIGNAL
PULL BOX
TRAFFIC SIGNAL
CONDUIT

40' CONDUIT,
725.05, 2"
(TIE INTO EXISTING
INTERCONNECT CONDUIT)

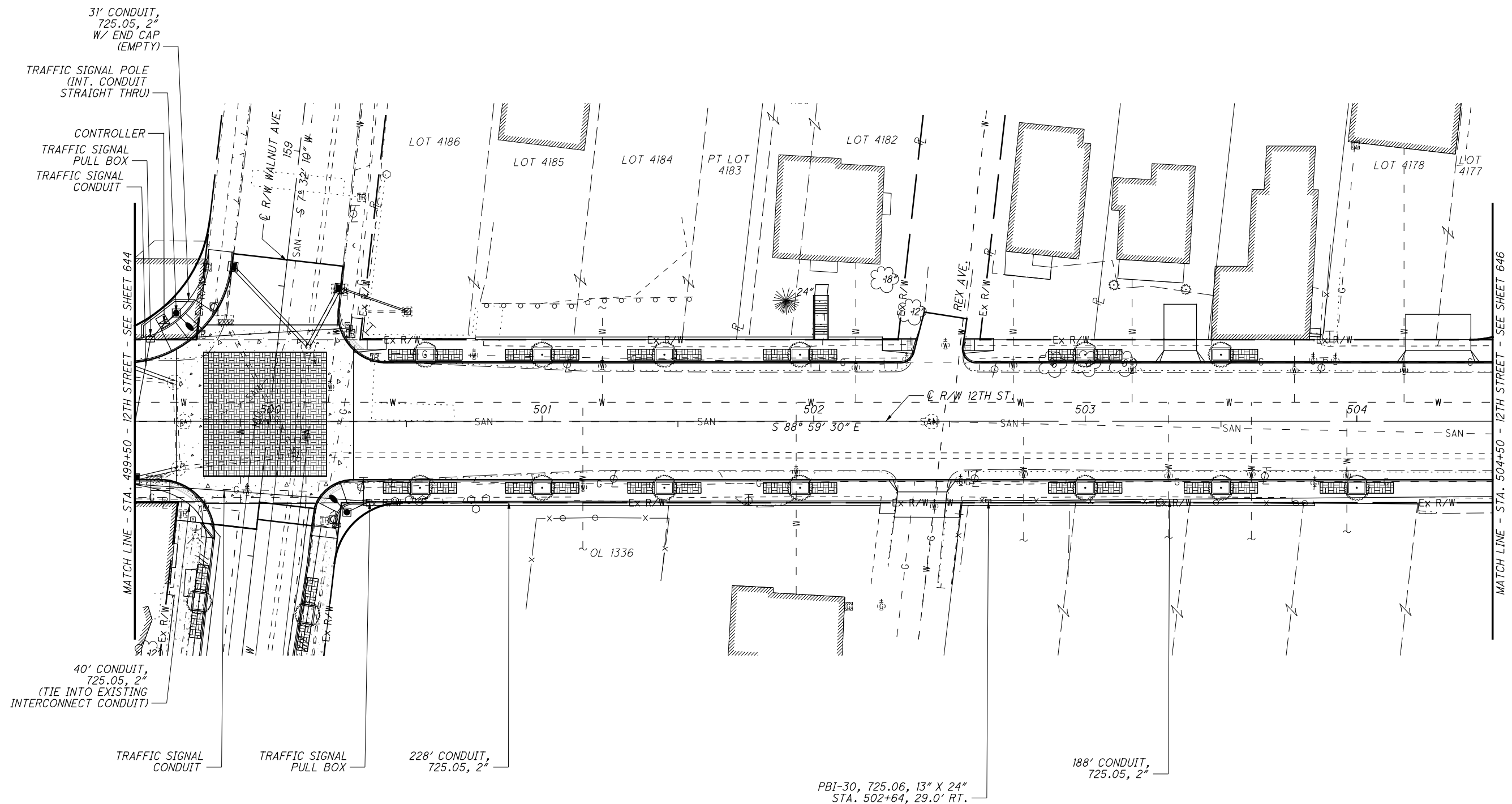
TRAFFIC SIGNAL
CONDUIT

TRAFFIC SIGNAL
PULL BOX

228' CONDUIT,
725.05, 2"

PBI-30, 725.06, 13" X 24"
STA. 502+64, 29.0' RT.

188' CONDUIT,
725.05, 2"



- NOTES:
1. FOR LEGEND SEE SHEET 633.
 2. SEE SHEET 626 FOR TRAFFIC SIGNAL PLAN

CALCULATED
JAW
CHECKED
DLW

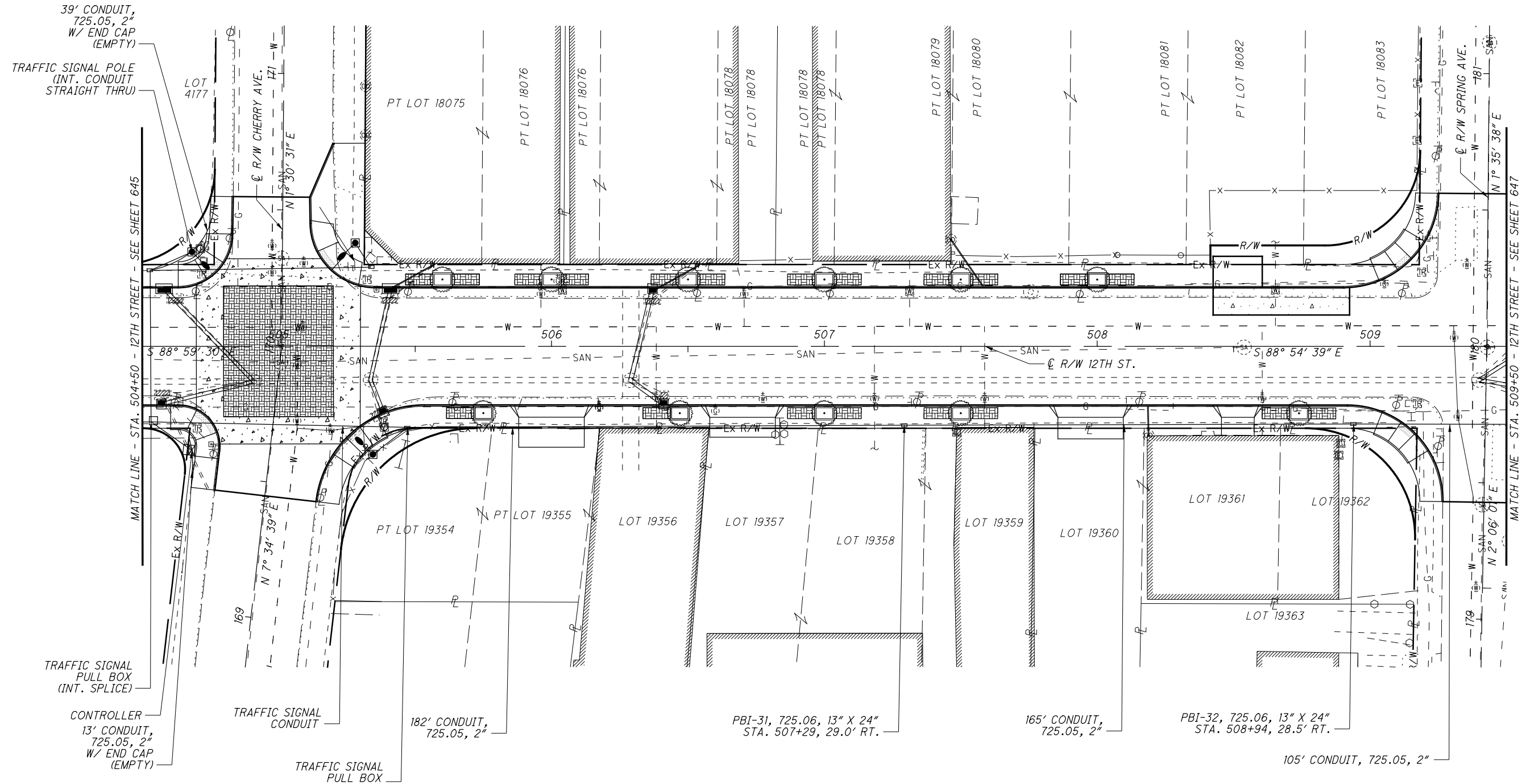
0 20 40
HORIZONTAL
SCALE IN FEET

**INTERCONNECT PLAN-12TH STREET
STA 499+50 TO STA 504+50**

STA-12TH STREET

645
790

J:\pre-int\11-060 12th Street\STA\85299\signals\sheets\85299CM014.dgn 4/14/2014 4:48:21 PM brian.sezoi\ ODOTV8i_PDF_Half.pltcfgr ODOTV8i_Pen-ME.tbl M-E Companies, Inc.



- NOTES:
1. FOR LEGEND SEE SHEET 633.
 2. SEE SHEET 627 FOR TRAFFIC SIGNAL PLAN

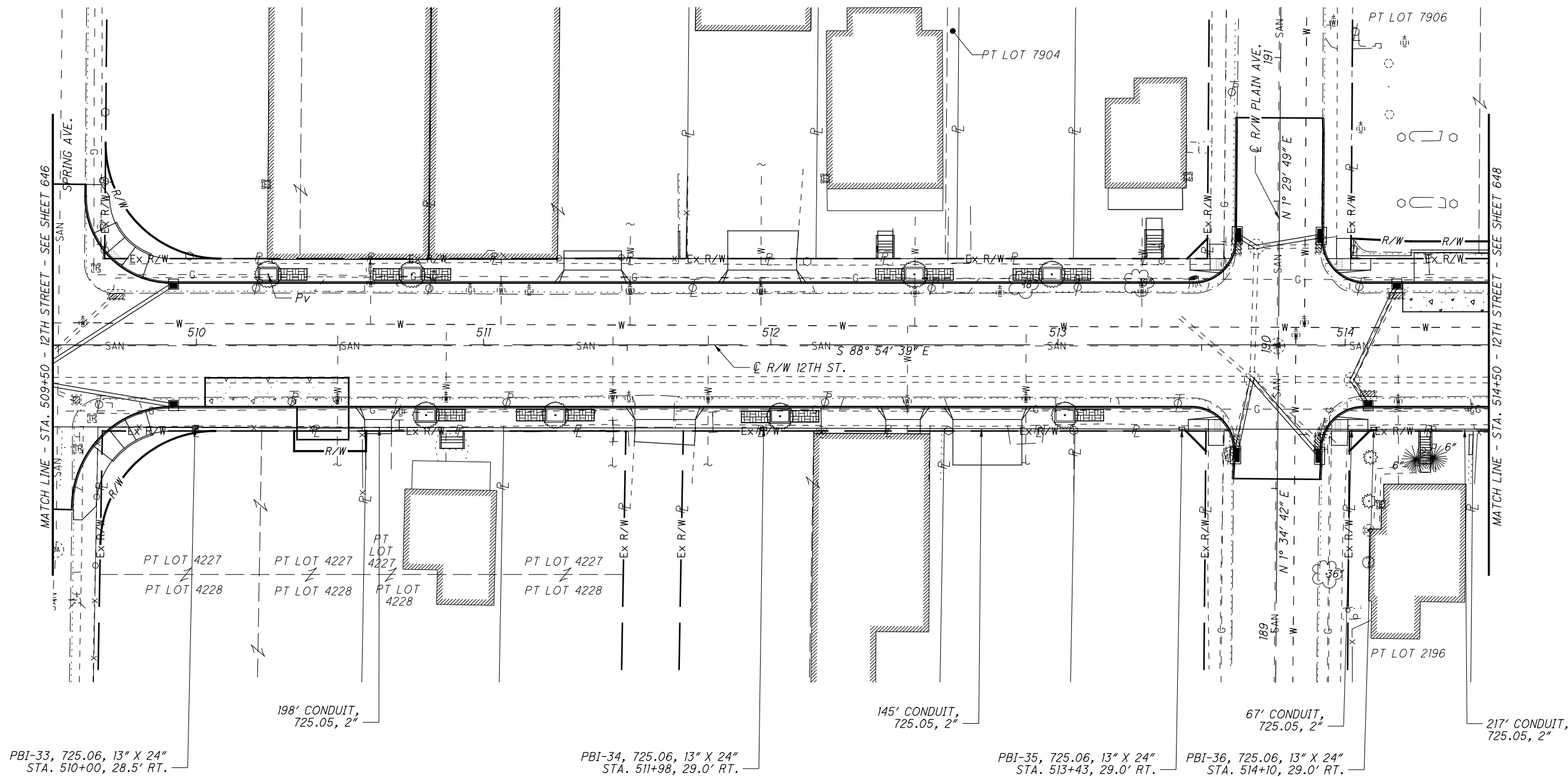
CALCULATED
JAW
CHECKED
DLW

0 10 20 40
HORIZONTAL
SCALE IN FEET

**INTERCONNECT PLAN-12TH STREET
STA 504+50 TO STA 509+50**

STA-12TH STREET

J:\pre-int\11-060 12th Street\STA\85299\signals\sheets\85299C015.dgn 4/14/2014 4:48:22 PM brian.sedzio" ODOTV8i_PDF_Half.pltcfgr ODOTV8i_Pen-ME.tbl M-E Companies, Inc.



PBI-33, 725.06, 13" X 24"
STA. 510+00, 28.5' RT.

PBI-34, 725.06, 13" X 24"
STA. 511+98, 29.0' RT.

PBI-35, 725.06, 13" X 24"
STA. 513+43, 29.0' RT.

PBI-36, 725.06, 13" X 24"
STA. 514+10, 29.0' RT.

NOTES:
1. FOR LEGEND SEE SHEET 633.

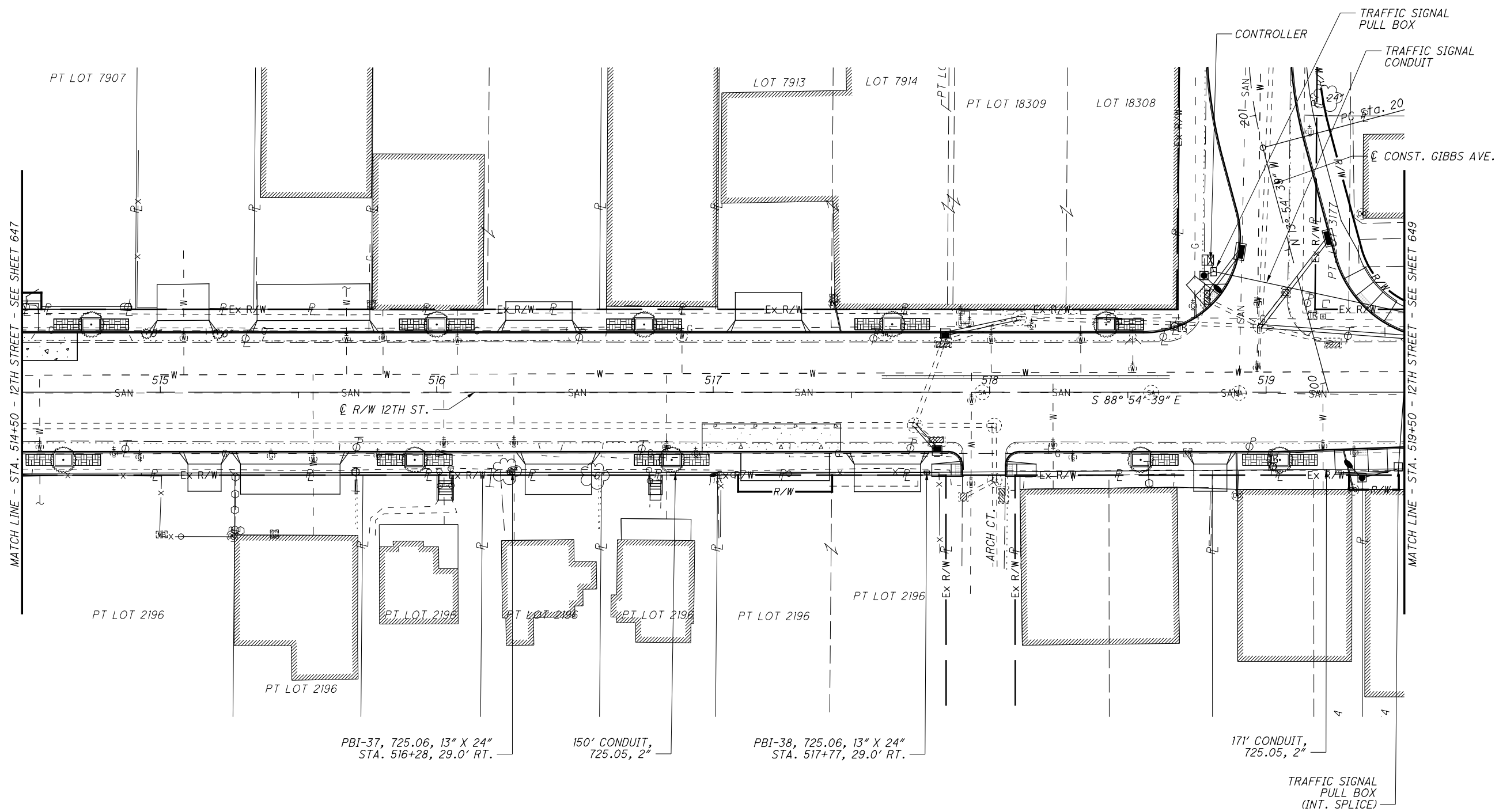
CALCULATED
JAW
CHECKED
DLW

0 10 20
HORIZONTAL
SCALE IN FEET

INTERCONNECT PLAN-12TH STREET
STA 509+50 TO STA 514+50

STA-12TH STREET

J:\pre-int\11-060 12th Street\STA\85299\signals\sheets\85299CM016.dgn 4/14/2014 4:48:23 PM brian.sedz10" ODOTV8i_PDF_Half.pltcfgr ODOTV8i_Pen-ME.tbl M-E Companies, Inc.



NOTES:
 1. FOR LEGEND SEE SHEET 633.
 2. SEE SHEET 628 FOR TRAFFIC SIGNAL PLAN

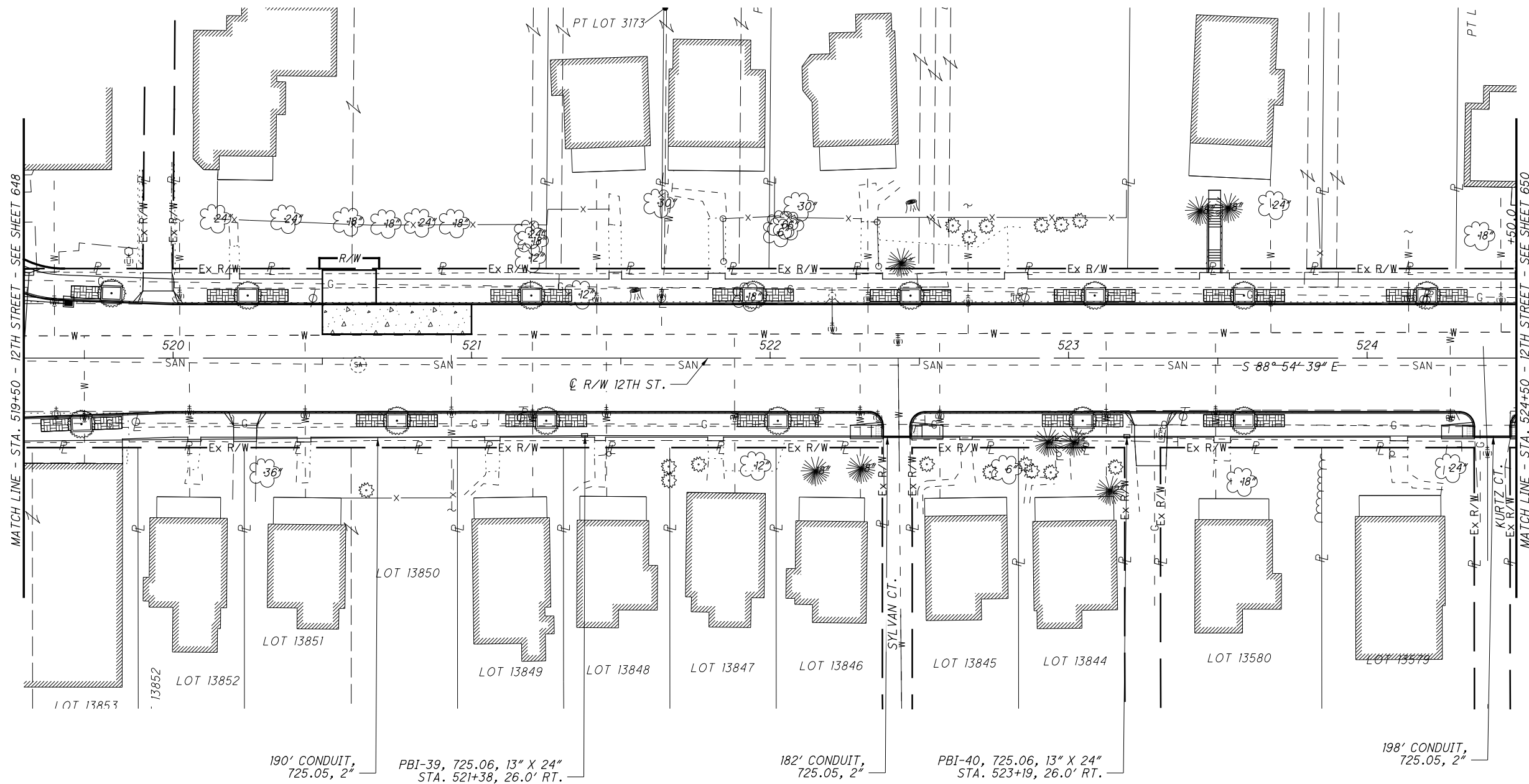
CALCULATED
 JAW
 CHECKED
 DLW

0 10 20 40
 HORIZONTAL
 SCALE IN FEET

**INTERCONNECT PLAN-12TH STREET
 STA 514+50 TO STA 519+50**

STA-12TH STREET

J:\pre-int\11-060 12th Street\STA\85299\signals\sheets\85299CM017.dgn 4/14/2014 4:48:24 PM brian.sedzlo\ OD0TV8i_PDF_Half.pltcfgr OD0TV8i_Pen-ME.tbl M-E Companies, Inc.



190' CONDUIT,
725.05, 2"

PBI-39, 725.06, 13" X 24"
STA. 521+38, 26.0' RT.

182' CONDUIT,
725.05, 2"

PBI-40, 725.06, 13" X 24"
STA. 523+19, 26.0' RT.

198' CONDUIT,
725.05, 2"

NOTES:
1. FOR LEGEND SEE SHEET 633.

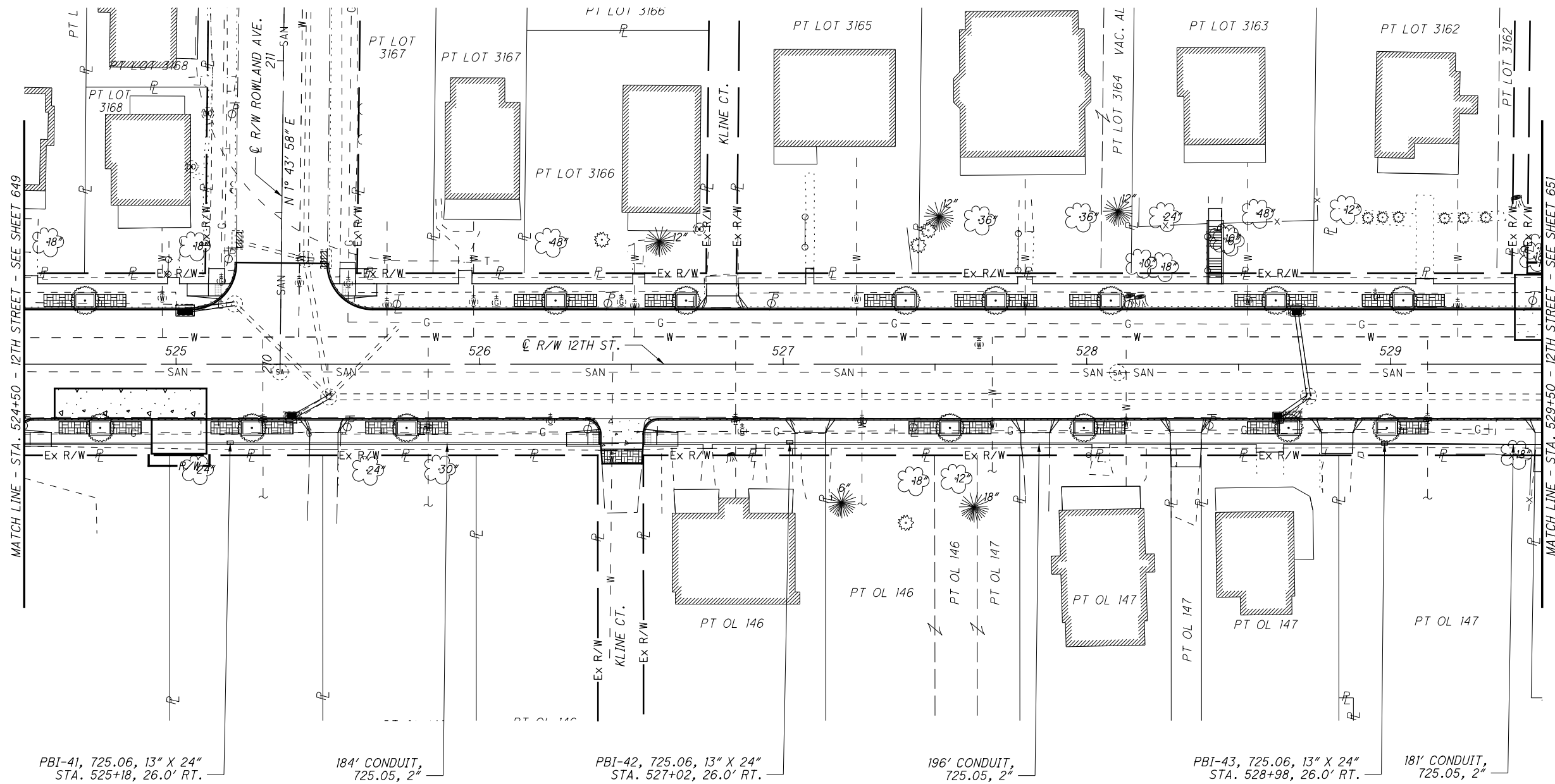
CALCULATED
JAW
CHECKED
DLW

0 10 20 40
HORIZONTAL
SCALE IN FEET

INTERCONNECT PLAN-12TH STREET
STA 519+50 TO STA 524+50

STA-12TH STREET

J:\pre-int\11-060 12th Street\STA\85299\signals\sheets\85299CM018.dgn 4/14/2014 4:48:25 PM brian.sedzio" ODOTV81_PDF_Half.pltcfgr ODOTV81_Pen-ME.tbl M-E Companies, Inc.



CALCULATED
JAW
CHECKED
DLW

0 20 40
HORIZONTAL
SCALE IN FEET

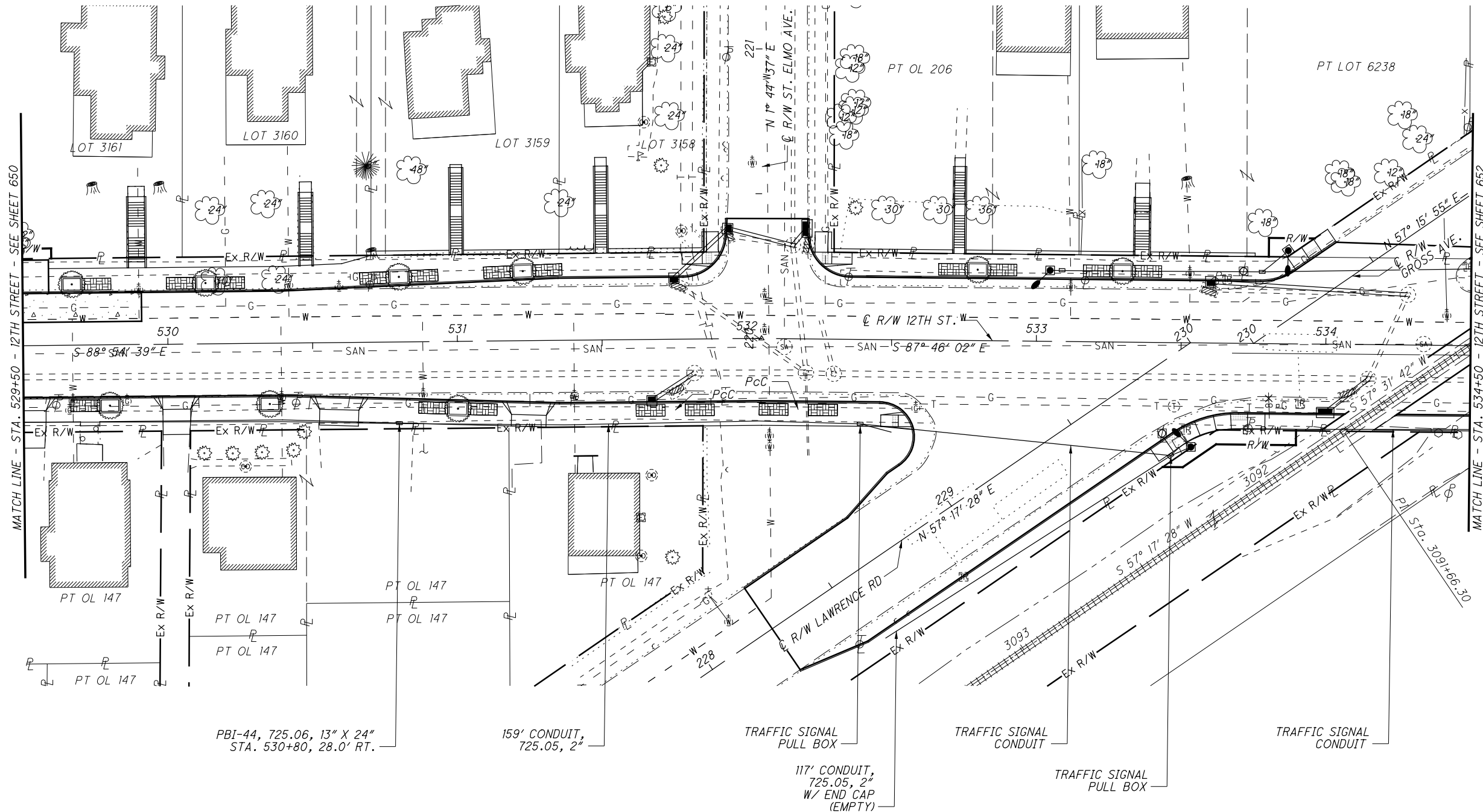
INTERCONNECT PLAN-12TH STREET
STA 524+50 TO STA 529+50

STA-12TH STREET

650
790

NOTES:
1. FOR LEGEND SEE SHEET 633.

J:\pre-int\11-060 12th Street\STA\85299\signals\sheets\85299CM019.dgn 4/14/2014 4:48:26 PM brian.sedzior\ODOTV8i_PDF_Half.plt cfbg ODOTV8i_Pen-ME.tbl M-E Companies, Inc.



PBI-44, 725.06, 13" X 24"
STA. 530+80, 28.0' RT.

159' CONDUIT,
725.05, 2"

117' CONDUIT,
725.05, 2"
W/ END CAP
(EMPTY)

- NOTES:
- FOR LEGEND SEE SHEET 633.
 - SEE SHEET 629 FOR TRAFFIC SIGNAL PLAN

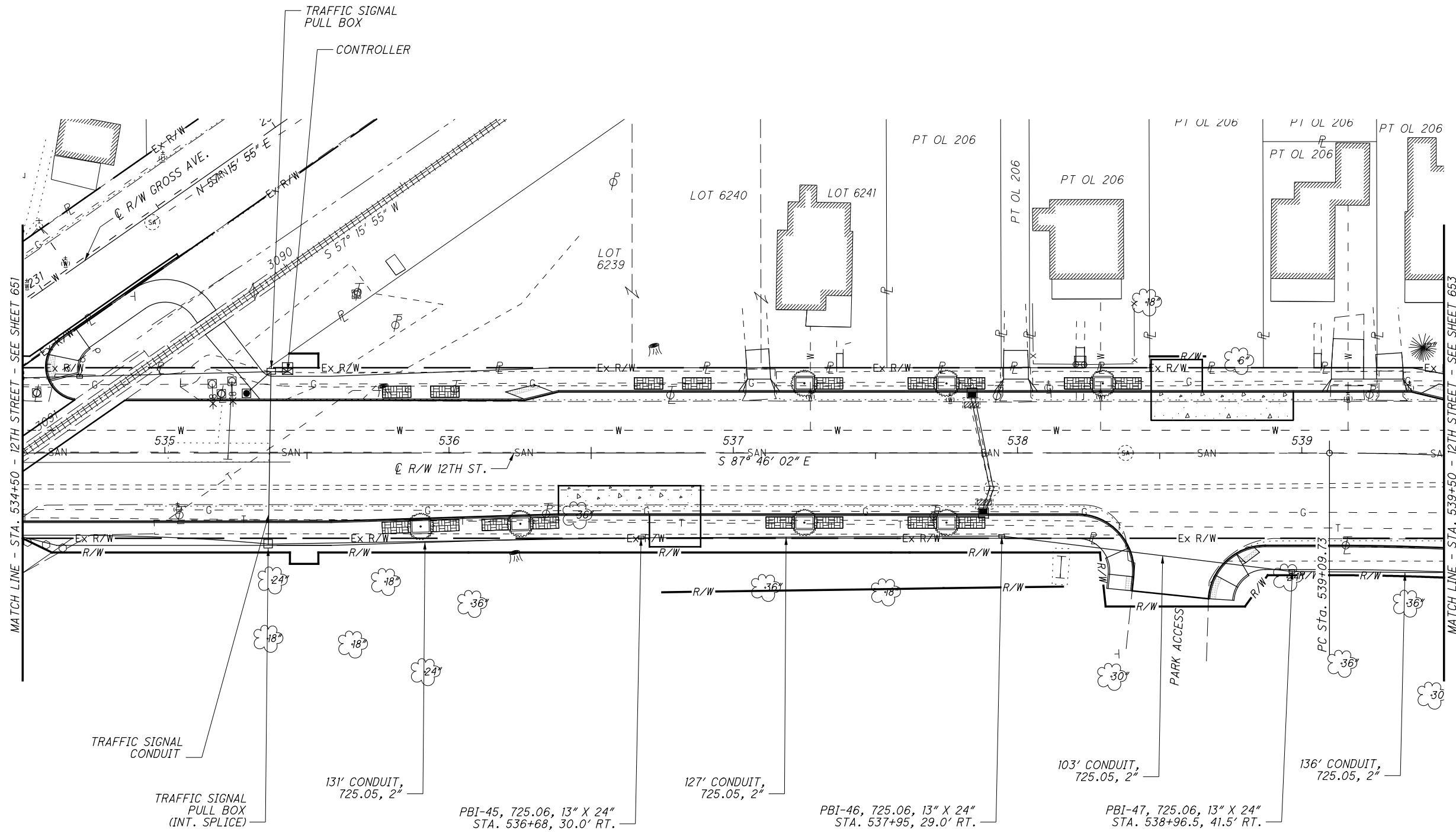
CALCULATED
JAW
CHECKED
DLW

0 10 20 40
HORIZONTAL
SCALE IN FEET

**INTERCONNECT PLAN-12TH STREET
STA 529+50 TO STA 534+50**

STA-12TH STREET

J:\pre-int\11-060 12th Street\STA\85299\signals\85299CM020.dgn 4/14/2014 4:48:27 PM brion.sedziol\ ODOTV8i_PDF_Half.pltcfgr ODOTV8i_Pen-ME.tbl M-E Companies, Inc.



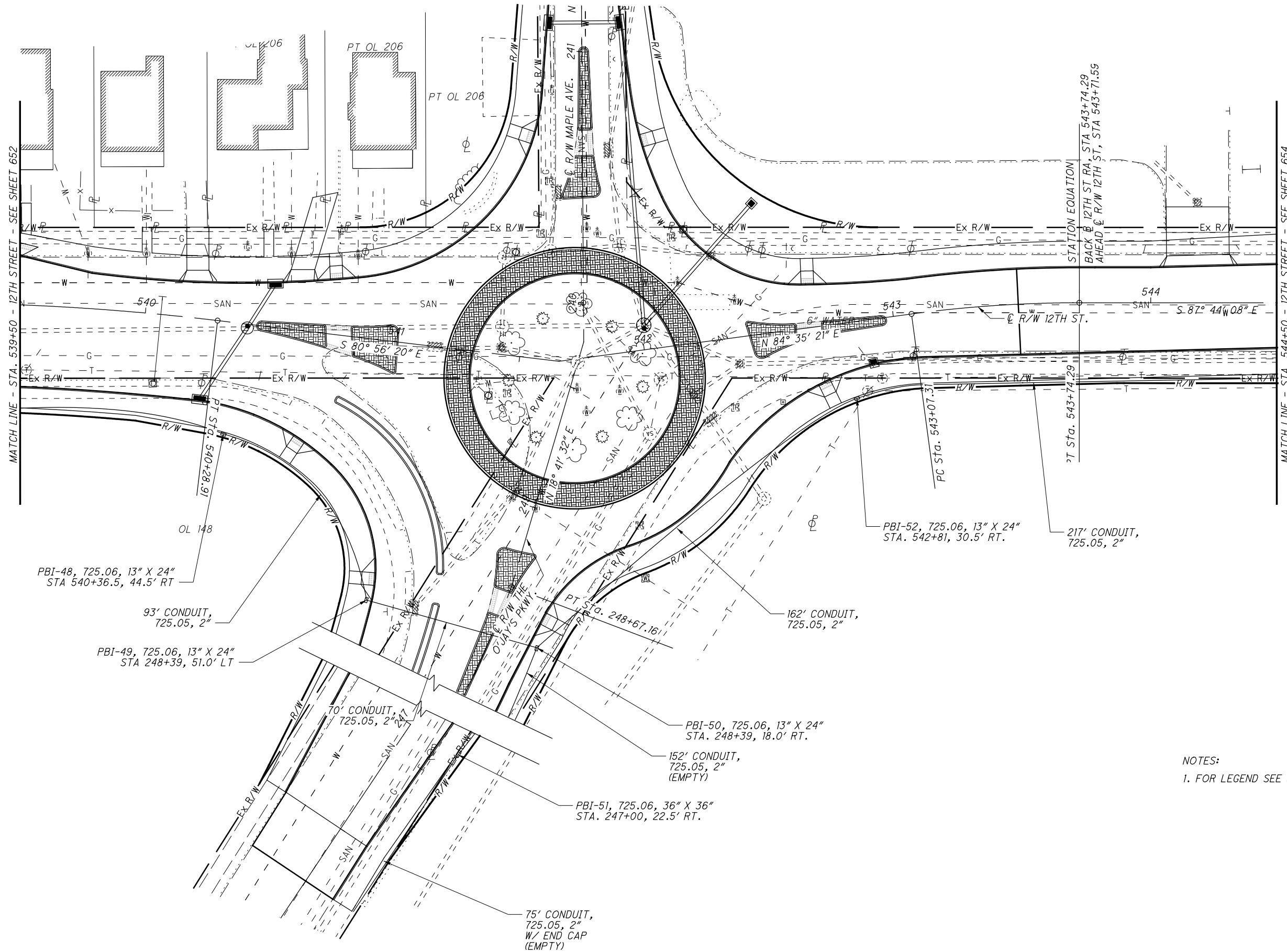
- NOTES:
1. FOR LEGEND SEE SHEET 633.
 2. SEE SHEET 629 FOR TRAFFIC SIGNAL PLAN

CALCULATED
JAW
CHECKED
DLW

0 10 20 40
HORIZONTAL
SCALE IN FEET

**INTERCONNECT PLAN-12TH STREET
STA 534+50 TO STA 539+50**

STA-12TH STREET



NOTES:
 1. FOR LEGEND SEE SHEET 633.

CALCULATED
 JAW
 CHECKED
 DLW

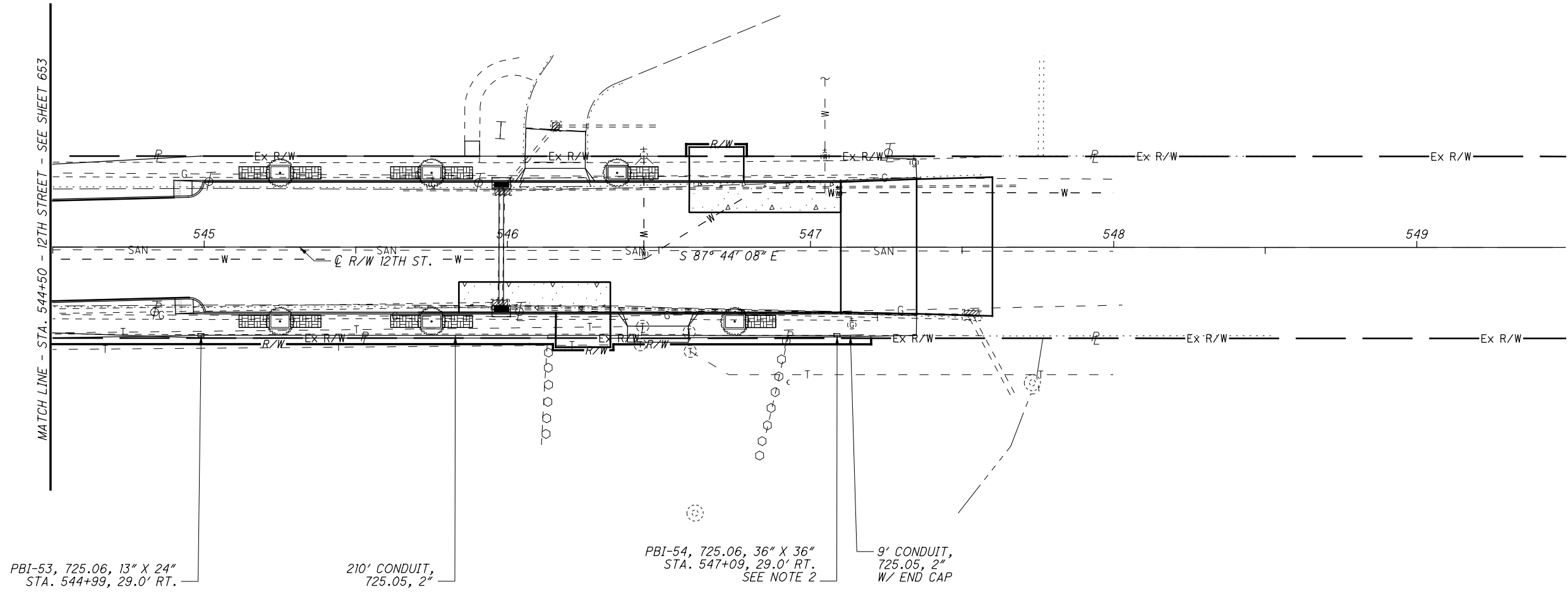
0 20 40
 HORIZONTAL
 SCALE IN FEET

**INTERCONNECT PLAN-12TH STREET
 STA 539+50 TO STA 544+50**

STA-12TH STREET

653
 790

J:\pre-int\11-060 12th Street\STA\85299\signals\85299CM022.dgn 4/14/2014 4:48:28 PM brion.sedziol\ODOTV8i_PDF_Half.pltcfgr ODOTV8i_Pen-ME.tbl M-E Companies, Inc.



NOTES:

1. FOR LEGEND SEE SHEET 633.
2. COIL UP 1200' OF FIBER OPTIC CABLE, ARMORED, 24 FIBER FOR FUTURE CONNECTION TO THE EAST.



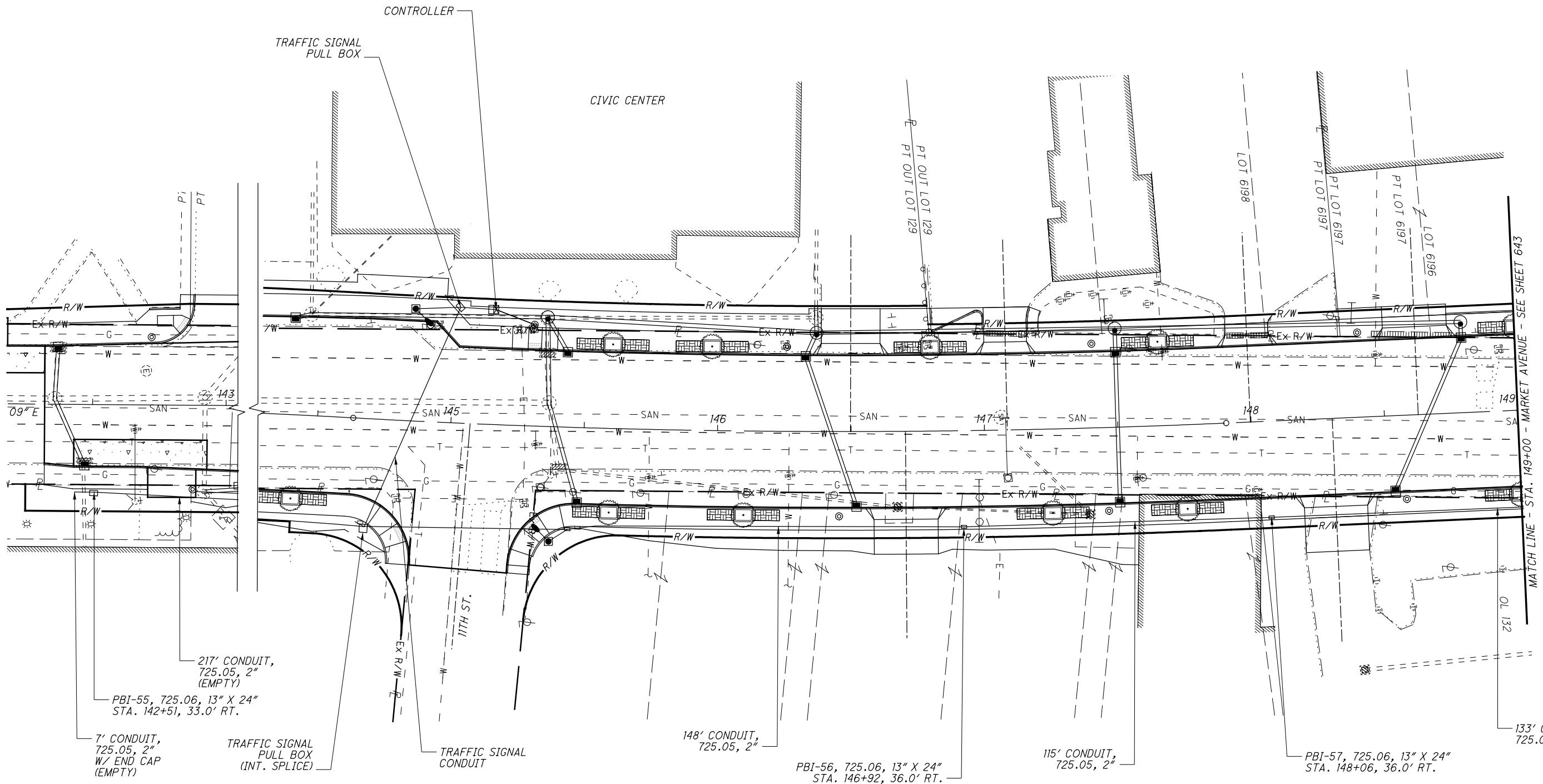
CALCULATED
JAW
CHECKED
DLW

**INTERCONNECT PLAN-12TH STREET
STA 544+50 TO STA 549+00**

STA-12TH STREET

654
790

J:\pre-int\11-060 12th Street\STA\85299\signals\85299CW202.dgn 4/14/2014 4:48:30 PM brion.sedziol\ ODOTV8i_PDF_Half.pltcfgr ODOTV8i_Pen-ME.tbl M-E Companies, Inc.



217' CONDUIT,
725.05, 2"
(EMPTY)

PBI-55, 725.06, 13" X 24"
STA. 142+51, 33.0' RT.

7' CONDUIT,
725.05, 2"
W/ END CAP
(EMPTY)

TRAFFIC SIGNAL
PULL BOX
(INT. SPLICE)

148' CONDUIT,
725.05, 2"

PBI-56, 725.06, 13" X 24"
STA. 146+92, 36.0' RT.

115' CONDUIT,
725.05, 2"

PBI-57, 725.06, 13" X 24"
STA. 148+06, 36.0' RT.

133' CONDUIT,
725.05, 2"

NOTES:
1. FOR LEGEND SEE SHEET 633.

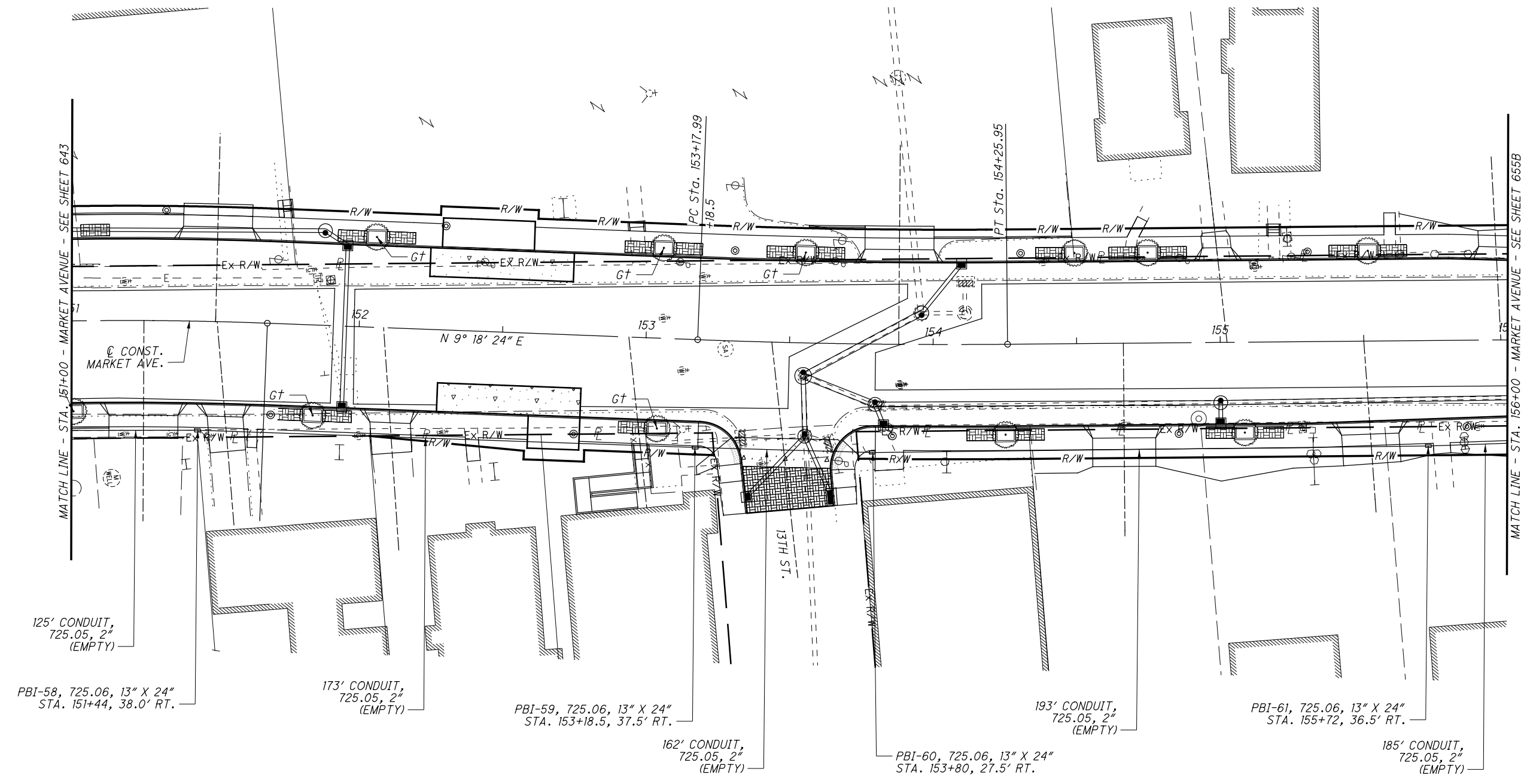
CALCULATED
JAW
CHECKED
DLW

0 20 40
HORIZONTAL
SCALE IN FEET

**INTERCONNECT PLAN - MARKET AVE
STA 144+00 TO STA 149+00**

STA-12TH STREET

J:\pre-int\11-060 12th Street\STA\85299\signals\85299CW203.dgn 4/14/2014 4:48:30 PM brion.sedziol\ ODOTV8i_PDF_Half.pltcfgr ODOTV8i_Pen-ME.tbl M-E Companies, Inc.



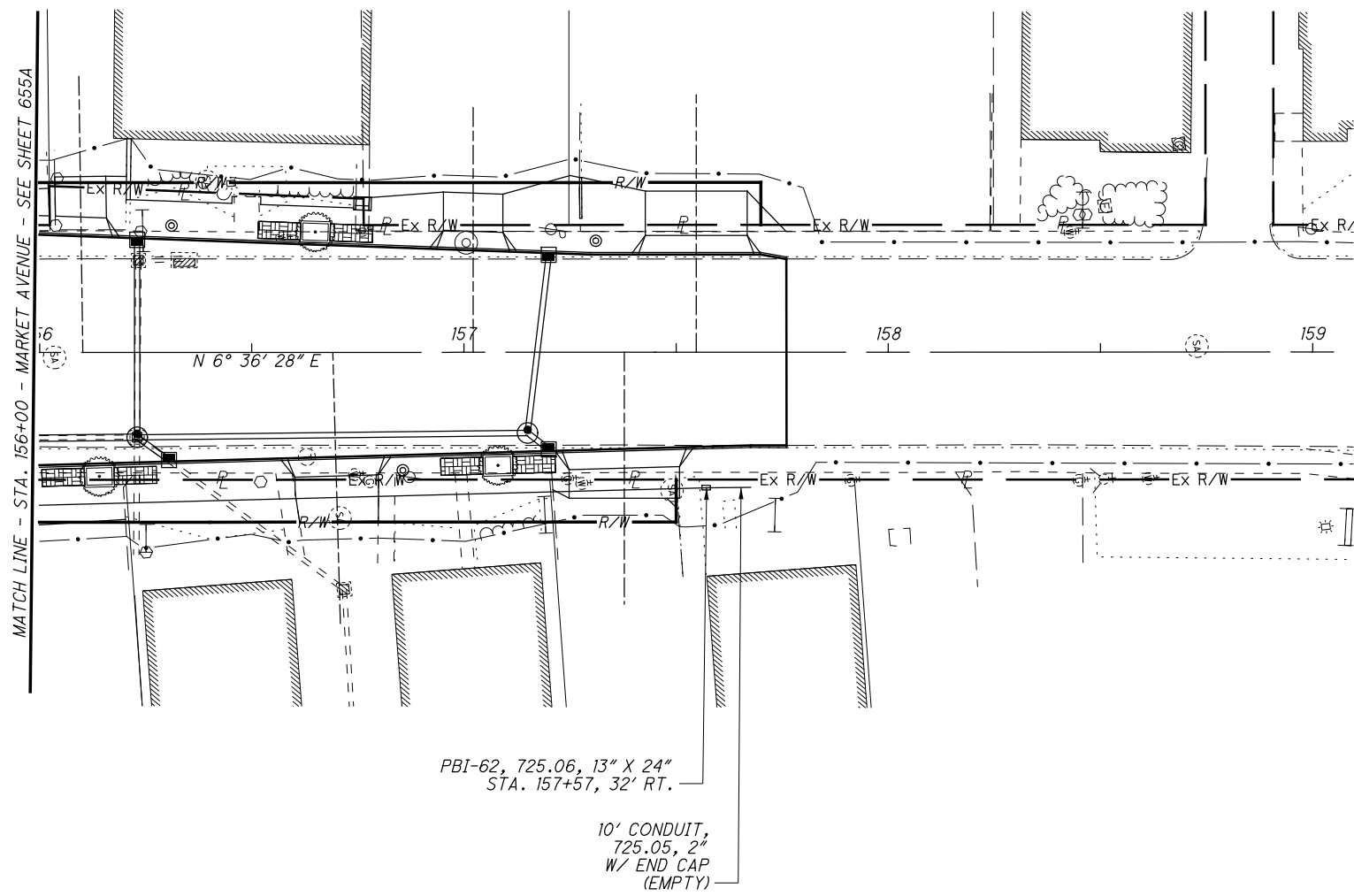
NOTE:
 SEE SHEET 663 FOR LEGEND.
 SEE SHEET 673 FOR INTERSECTION LIGHTING LABELS.

CALCULATED
 JAW
 CHECKED
 DLW

0 20 40
 HORIZONTAL
 SCALE IN FEET

INTERCONNECT PLAN - MARKET AVE
 STA 151+00 TO STA 156+00

STA-12TH STREET



PBI-62, 725.06, 13" X 24"
 STA. 157+57, 32' RT.

10' CONDUIT,
 725.05, 2"
 W/ END CAP
 (EMPTY)

NOTE:
 FOR LEGEND SEE SHEET 663.

INTERCONNECT PLAN - MARKET AVE
STA 156+00 TO STA 157+76.00

STA -12TH STREET

655B
 790

CALCULATED
 JAW
 CHECKED
 DLW



J:\pre-int\11\11-060 12th Street\STA\85299\lighting\sheets\85299LN001.dgn 4/14/2014 4:48:32 PM brian.sedzior\ODOTV8i_PDF_Half.pltcfgr ODOTV8i_Pen-ME.tbl M-E Companies, Inc.

ITEM 625 - LIGHT POLE FOUNDATION, AS PER PLAN

LIGHT POLE FOUNDATIONS SHALL BE CONSTRUCTED AS PER CITY OF CANTON STANDARD DRAWINGS.

ITEM 625 - LIGHT POLE, DECORATIVE, AS PER PLAN

NOSTALGIA PEDESTALS/LIGHT POLES SHALL BE PACIFIC FAMILY SERIES (VERIFY WITH CITY FOR CURRENT STANDARD DESIGN) MANUFACTURED BY:

UNION METAL CORPORATION
1432 MAPLE AVENUE N.E.
P.O. BOX 9920
CANTON, OH 44711
PHONE: 330-456-7653

THE CONTRACTOR SHALL FURNISH AND INSTALL DECORATIVE LIGHT POLES, AS PER PLANS. POLES SHALL INCLUDE HANDHOLE, CHAIN, AND COVER. ALL HARDWARE INCLUDING BRACKET ARMS AND RELATED EQUIPMENT SHALL BE INCLUDED WITH THIS ITEM. THE ENTIRE ASSEMBLY SHALL BE DESIGNED TO MEET THE REQUIREMENTS OF AASHTO. THE ORNAMENTAL BASE SHALL BE UNION METAL CORPORATION BASE NO. 74 AND SHALL BE LEVEL IN ORDER TO ACCEPT THE BASE ASSEMBLY AND SHALL BE AT LEAST AS LARGE AS THE BOTTOM DIMENSION OF THE ORNAMENTAL BASE CASTING. ALL PROPOSED EXTERIOR CONNECTIONS (PEDESTRIAN SIGNAL HEADS, SIGNS, ETC.) TO DECORATIVE LIGHT POLES SHALL BE FIELD DRILLED. BANDING OR STRAPPING ON THE DECORATIVE LIGHT POLES SHALL NOT BE PERMITTED. A PERMANENT LEGIBLE MARKING INDICATION SHALL BE INCLUDED ON EACH DECORATIVE LUMINAIRE SUPPORT. THE FOLLOWING INDICATION SHALL BE REQUIRED AS A MINIMUM:

A. POLE INDICATIONS: MONTH/DATE OF FABRICATION; POLE GAUGE; BOTTOM DIAMETER; POLE HEIGHT; BOLT CIRCLE; ANCHOR BOLT DIAMETER; FLANGE BOLT DIAMETER; AND INTERSECTION LOCATION INCLUDING CORNER QUADRANT.

EACH POLE SHALL INCLUDE AN OUTLET FRAME INTEGRALLY WELDED INTO THE TOP OF THE SHAFT TO ACCOMMODATE A DUPLEX 20A-125V, GFI RECEPTACLE PROVIDED WITH THE POLE. A WEATHERPROOF COVER PAINTED TO MATCH THE POLE SHALL ALSO BE PROVIDED.

BASIS OF PAYMENT WILL BE AT THE CONTRACT UNIT PRICE PER EACH ITEM 625 - LIGHT POLE, DECORATIVE, AS PER PLAN, WHICH PRICE SHALL INCLUDE ALL LABOR, MATERIALS, EQUIPMENT, INSTALLATION, ANCHOR BOLTS, COVER BASE, PAINTING, AND INCIDENTALS.

ITEM 625 - CONDUIT, 725.05, 2", AS PER PLAN

ALL CONDUITS AND FITTINGS SHALL BE TYPE EB, SCHEDULE 40 PVC . ALL CONDUITS SHALL HAVE PULL WIRE. ALL CONDUITS ENTERING A PULL BOX, POLE, ETC. SHALL NOT EXTEND MORE THAN 1" BEYOND ENTERING THE PULL BOX, POLE, ETC.

ITEM 625 - TRENCH IN PAVED AREAS, AS PER PLAN

IN ADDITION TO THE REQUIREMENTS OF 625.13, THIS ITEM SHALL INCLUDE FULL PAVEMENT REPLACEMENT WHEN TRENCHING IN THE ROADWAY. BORING OR JACKING THE CONDUIT UNDER THE PAVEMENT CAN BE PERFORMED IN LIEU OF TRENCHING. IF BORING OR JACKING IS PERFORMED IN LIEU OF TRENCHING, THE CONDUIT PLACED SHALL BE 725.04 ANY EXTRA COST FOR THE 725.04 CONDUIT SHALL BE INCLUDED IN THIS ITEM.

NOSTALGIA SIGNAL SUPPORT AND PEDESTAL AND DECORATIVE LIGHT POLE PAINTING

LUMINAIRE POLE AND BRACKETS SHALL BE PAINTED (SURFACE PREPARATION, PRIMER APPLICATION, AND FINISH COATING OF GALVANIZED SUBSTRATES). THE FOLLOWING SHALL APPLY:

- A. SURFACE PREPARATION:
PRE CLEAN SUBSTRATES TO SSPC-SP-1 SOLVENT CLEANING SPECIFICATION. PREPARE GALVANIZED SUBSTRATES BY ABRASIVE BLASTING TO SSPC-SP-7 BRUSH-OFF BLAST CLEANING SPECIFICATION.
- B. COLOR
THE COLOR OF THE POLES SHALL BE CBD GREEN (COLOR AND FORMULA IS ON FILE AT THE MIDWEST TANK SERVICES CO., INC., CANTON, OH).
- C. MATERIALS:
PRIMER-APPLY ONE (1) COAT OF POLYAMIDE UNIVERSAL EPOXY PRIMER-LIGHT GRAY AT A DRY FILM THICKNESS OF 2.0-4.0 MILS. 1ST INTERMEDIATE-APPLY ONE (1) COAT OF HIGH BUILD EPOXY-BUFF COLOR AT A DRY FILM THICKNESS OF 4.0-8.0 MILS. 2ND INTERMEDIATE-APPLY ONE (1) COAT OF ALIPHATIC ACRYLIC URETHANE-CBD GREEN AT A DRY FILM THICKNESS OF 2.0-3.0 MILS. FINISH-APPLY ONE (1) COAT OF ALIPHATIC URETHANE-CLEAR AT A DRY FILM THICKNESS OF 2.0-3.0 MILS.
- D. APPLICATION:
APPLICATION(S) OF COATING(S) SHALL BE BY SPRAY METHOD ONLY BY INDUSTRY STANDARDS OF GOOD WORKMANSHIP AND PRACTICES.
- E. INSPECTION:
INSPECTION OF APPLIED COATINGS SHALL BE IN ACCORDANCE WITH THE SOCIETY FOR PROTECTIVE COATINGS (SSPC) PAINT APPLICATION STANDARD NO.2: MEASUREMENT OF DRY COATING THICKNESS WITH MAGNETIC GAGES (SSPC-PA2).
- F. WARRANTY:
COATINGS MANUFACTURER SHALL PROVIDE A TEN YEAR (10 YEAR) MATERIALS PERFORMANCE GUARANTEE.

THE COST FOR NOSTALGIA DECORATIVE LIGHT POLE PAINTING SHALL BE INCLUDED IN AND INCIDENTAL TO ITEM 625 - LIGHT POLE, DECORATIVE, AS PER PLAN.

ITEM 625 - PULL BOX, MISC.: 725.06, (BY SIZE)

PULL BOXES SHALL BE MANUFACTURED BY CARSON BROOKS, QUAZITE OR SYNERTECH OR APPROVED EQUAL. ALL PULL BOXES SHALL INCLUDE A POLYMER CONCRETE RING AND COVER TYPE, OR EQUAL, AND SHALL BE MARKED "TRAFFIC". THE PULL BOX SHALL BE FIBERGLASS REINFORCED POLYESTER, OR EQUAL, WITH INSERTS AND SHALL BE 18" IN DEPTH. EACH PULL BOX SHALL INCLUDE TWO (2) STAINLESS STEEL HEX BOLTS. EACH PULL BOX AND COVER SHALL HAVE A MINIMUM LOAD RATING OF 20,000 POUNDS CAPACITY IN ACCORDANCE WITH THE WESTERN UNDERGROUND COMMITTEE GUIDE 3.6. UNDERDRAINS SHALL NOT BE INSTALLED IN PULL BOXES.

ITEM 632 - POWER SERVICE, AS PER PLAN

POWER SERVICE SHALL BE AS PER ODOT SPECIFICATION 632 AND ODOT STANDARD CONSTRUCTION DRAWING TC-83.10. ELECTRIC POWER SHALL BE SUPPLIED BY AMERICAN ELECTRIC POWER (AEP). POWER SERVICE IS TO BE UNMETERED. THE BREAKER SHALL BE MILBANK MODEL#CP3B01115EAOSP2. THE CONTRACTOR WILL BE RESPONSIBLE FOR REQUESTING AND SCHEDULING ANY INSPECTIONS THE POWER COMPANY MAY REQUIRE FOR THE POWER SERVICE HOOK UP. THE CONTRACTOR SHALL BE RESPONSIBLE TO CONTACT THE POWER COMPANY FOR THE ELECTRICAL SERVICE CONNECTION. UNDER NO CIRCUMSTANCES SHALL THE CONTRACTOR SPLICE POWER CABLE INTO THE POWER COMPANY'S CIRCUITS. THE VOLTAGE SUPPLIED SHALL BE NOMINALLY 120 VOLTS, EXCEPT WHERE DECORATIVE SIGNAL SUPPORTS WITH ORNAMENTAL LUMINAIRE WHICH REQUIRES 240V OR 208V. THE CONTRACTOR IS RESPONSIBLE FOR OBTAINING ANY NECESSARY PERMITS AND THE PAYING OF ALL FEES. THE CONTRACTOR SHALL PAY ALL POWER CHARGES UNTIL THE LIGHTING IS ACCEPTED BY THE CITY OF CANTON.

ITEM 625 - LUMINAIRE, DECORATIVE, AS PER PLAN (LIGHT POLE)

THE LUMINAIRES ON THE LIGHT POLES SHALL BE UNION METAL DESIGN (#NL318R-3) AND SHALL BE FURNISHED PREWIRED AND MANUFACTURED AS DETAILED ON THE CITY OF CANTON STANDARD CONSTRUCTION DRAWING. THE CONTRACTOR SHALL VERIFY WITH THE CITY FOR THE CURRENT CITY STANDARD FOR THIS ITEM. THIS ITEM SHALL INCLUDE THE LED LAMP AS DETAILED ON THE STANDARD DRAWINGS.

BASIS OF PAYMENT SHALL BE AT THE CONTRACT BID PRICE PER EACH ITEM 625 - LUMINAIRE, DECORATIVE, AS PER PLAN, WHICH SHALL INCLUDE ALL LABOR, MATERIALS, EQUIPMENT, INSTALLATION AND INCIDENTALS FOR EACH LUMINAIRE.

ITEM 625 - LUMINAIRE, DECORATIVE, AS PER PLAN (SIGNAL POLE)

THE LUMINAIRES ON THE TRAFFIC SIGNAL BRACKET ARMS SHALL BE UNION METAL AND SHALL BE FURNISHED PREWIRED AND MANUFACTURED AS DETAILED ON THE CITY OF CANTON STANDARD CONSTRUCTION DRAWINGS. THE CONTRACTOR SHALL VERIFY WITH THE CITY FOR THE CURRENT CITY STANDARD FOR THIS ITEM. THIS ITEM SHALL INCLUDE THE LED LAMP AS DETAILED IN THE STANDARD DRAWING.

BASIS OF PAYMENT SHALL BE AT THE CONTRACT BID PRICE PER EACH ITEM 625 - LUMINAIRE, DECORATIVE, AS PER PLAN, WHICH SHALL INCLUDE ALL LABOR, MATERIALS, EQUIPMENT, INSTALLATION AND INCIDENTALS.

ITEM 661 - PLANTING, MISC.: BRICK PAVERS

BRICK PAVERS SHALL BE CONSTRUCTED IN ACCORDANCE WITH CITY OF CANTON STANDARD DRAWING NO. 40 AND 43. THE BRICK PAVERS ITEM IN THE WALKWAY IS CALLED OUT AS EACH IN THE LANDSCAPING PLANS. EACH BRICK PAVERS SECTION SHALL BE 10 FEET BY 4 FEET. PAYMENT FOR ITEM 661 - PLANTING, MISC.: BRICK PAVERS SHALL BE MADE AT THE CONTRACT UNIT PRICE PER SQUARE FOOT OF BRICK PAVERS AND SHALL INCLUDE THE BRICK PAVERS, FORMS AND 1-INCH SAND SETTING BED ON WATER SEAL.

ITEM 661 - PLANTING, MISC.: TREE GRATE

TREE GRATES SHALL BE CONSTRUCTED IN ACCORDANCE WITH CITY OF CANTON STANDARD DRAWING NO. 43. PAYMENT FOR ITEM 661 - PLANTING, MISC.: TREE GRATE SHALL BE MADE AT THE CONTRACT UNIT PRICE FOR EACH TREE GRATE INDICATED ON THE PLANS AND SHALL INCLUDE TREE GRATE, FRAME, CONCRETE COLLAR AND EXCAVATION AND CLEARING OF THE TREE PIT.

ITEM 305 - CONCRETE, MISC.: 3" CONCRETE BASE USED UNDER BRICK PAVERS (WALKWAY)

THE CONTRACTOR SHALL USE 3" OF CONCRETE BASE UNDER THE PROPOSED BRICK PAVERS USED IN THE WALKWAY. PAYMENT FOR ALL LABOR, EQUIPMENT AND MATERIALS SHALL BE INCLUDED IN THE SQUARE YARD PRICE OF ITEM 305- CONCRETE, MISC.: 3" CONCRETE BASE USED UNDER BRICK PAVERS. A CALCULATED QUANTITY OF 1947 SQUARE YARDS OF 3" CONCRETE BASE BASED UPON THE TOTAL SQUARE FEET OF BRICK PAVERS FOR THE WALKWAY WILL BE CARRIED TO THE GENERAL SUMMARY.

CALCULATED
JAW
CHECKED
DLW

LIGHTING & LANDSCAPING NOTES

STA - 12TH STREET

j:\pre-int\11-060 12th Street\STA\85299\lighting\sheets\85299_S001.dgn 4/14/2014 4:48:33 PM brian.sez@i" ODOTV8i_PDF_Half.plcfcg ODOTV8i_Pen-NE.tbl M-E_Companies, Inc.

SHEET NO.	LOCATION	625																
		CONNECTION, FUSED PULL APART	CONNECTION, UNFUSED PULL APART	LIGHT POLE, DECORATIVE, AS PER PLAN	LIGHT POLE FOUNDATION, AS PER PLAN	NO. 6 AWG 600 VOLT DISTRIBUTION CABLE	NO. 12 AWG POLE AND BRACKET CABLE	CONDUIT, 2", 725.05, AS PER PLAN		LUMINAIRE, DECORATIVE, AS PER PLAN (LIGHT POLES)	LUMINAIRE, DECORATIVE, AS PER PLAN (SIGNAL POLES)	TRENCH	TRENCH IN PAVED AREAS, AS PER PLAN	PULL BOX, MISC.: 725.06, 13" x 24"	PULL BOX, MISC.: 725.06, 17" x 30"	GROUND ROD	POWER SERVICE, AS PER PLAN	PLASTIC CAUTION TAPE
		EACH	EACH	EACH	EACH	FT	EACH	FT		EACH	EACH	FT	FT	EACH	EACH	EACH	EACH	FT
663	441+42.77 TO 444+50 / MONUMENT ROAD	24	8	8	8	3348	960	837		16		837		2		8		837
664	444+50 TO 449+50 CC 'A'	24	8	8	8	5316	960	1266		16		1266	63	6		9	1	1266
665	449+50 TO 454+50	30	10	10	10	4156	1200	1039		20		1039		2		10		1039
666	454+50 TO 456+50 / FULTON ROAD CC 'B'	30	10	6	6	5740	1000	1356		12	4	1356	79	3		7	1	1356
667	459+50 TO 464+50	27	9	9	9	4600	1080	1150		18		1150		2		9		1150
668	464+50 TO 469+50	24	8	8	8	4008	960	1002		16		1002		3		8		1002
669	469+50 TO 474+50	30	10	10	10	4712	1200	1178		20		1178		4		10		1178
670	474+50 TO 479+50 / MCKINLEY AVENUE CC 'C'	24	8	6	6	4812	860	1144		12	2	1144	59	5	1	7	1	1144
671	479+50 TO 484+50 / CLEVELAND AVENUE	33	11	9	9	5452	1220	1363		18	2	1363		4		9		1363
672	484+50 TO 489+50	27	9	9	9	3884	1080	971		18		971		3		9		971
673	489+50 TO 494+50 / MARKET AVENUE CC 'D'	30	10	6	6	5616	1000	1286		12	4	1286	118	4	1	7	1	1286
674	494+50 TO 499+50	24	8	8	8	4404	960	1101		16		1101				8		1101
675	499+50 TO 504+50 / WALNUT AVENUE	33	11	9	9	4588	1220	1147		18	2	1147		4		9		1147
676	504+50 TO 509+50 / CHERRY AVENUE CC 'E'	30	10	7	7	5032	1050	1200		14	3	1200	58	4		8	1	1200
677	509+50 TO 514+50	30	10	10	10	4164	1200	1041		20		1041		3		10		1041
678	514+50 TO 519+50 / GIBBS AVENUE CC 'F'	30	10	8	8	4164	1100	1041		16	2	1041			1	9	1	1041
679	519+50 TO 524+50	27	9	9	9	5168	1080	1235		18		1235	57	2		9		1235
680	524+50 TO 529+50	30	10	10	10	4604	1200	1151		20		1151		2		10		1151
681	529+50 TO 534+50 / LAWRENCE ROAD	27	9	6	6	4764	930	1191		12	3	1191		5		6		1191
682	534+50 TO 539+50	27	9	9	9	3756	1080	939		18		939		1		9		939
683	539+50 TO 544+50 / THE O'JAYS BLVD CC 'G'	39	13	13	13	6824	1560	1706		26		1706		2	1	14	1	1706
684	544+50 TO 547+18.10	12	4	4	4	2232	480	558		8		558				4		558
685	142+32 TO 144+00	15	5	5	5	2188	600	547		10		547				5		547
686	144+00 TO 149+00 / I1TH STREET	30	10	8	8	4584	1100	1064		16	2	1064	82	2		8		1064
687	149+00 TO 154+00	18	6	6	6	2156	720	539		12		539				6		539
688	154+00 TO 157+76.00	21	7	7	7	3136	840	784		14		784				7		784
TOTALS CARRIED TO GENERAL SUMMARY		696	232	208	208	113408	26640	27836		416	24	27836	516	63	4	215	7	27836

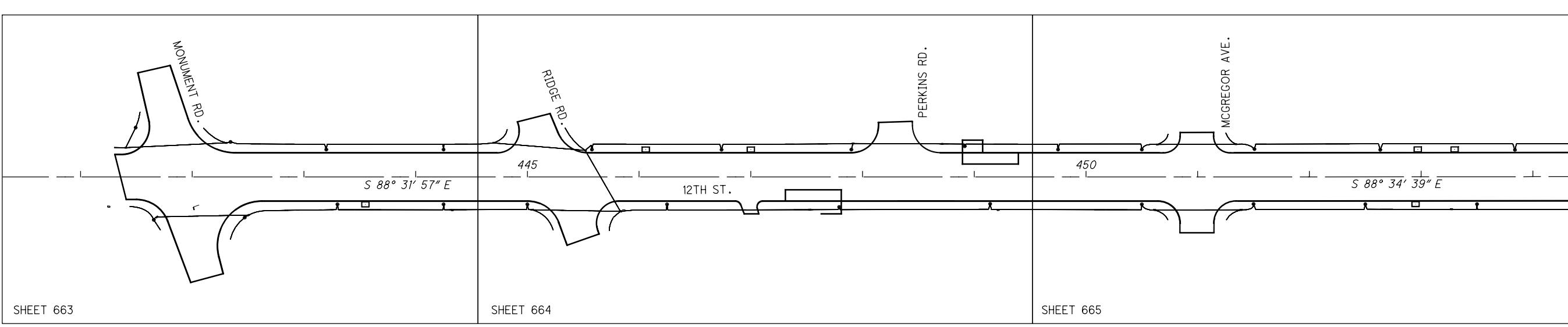
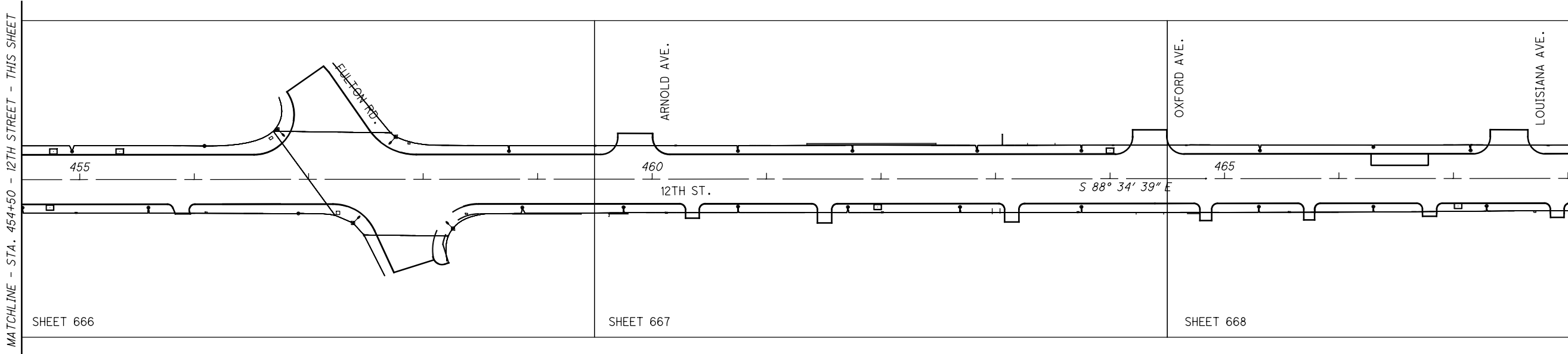
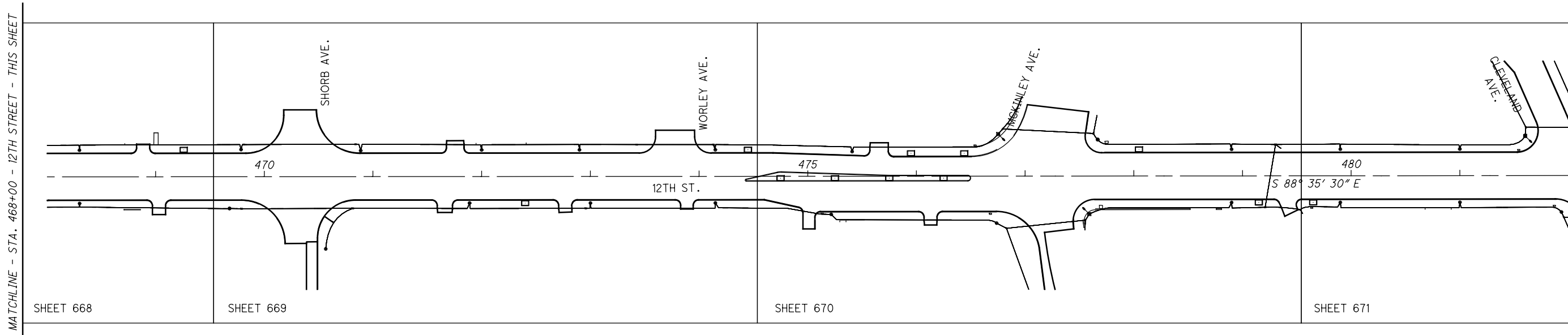
CALCULATED	JAW
CHECKED	DLW
LIGHTING SUBSUMMARY	
STA - 12TH STREET	
(657 790)	

j:\pre-int\11-060 12th Street\STA\85299\lighting\sheets\85299_S002.dgn 4/14/2014 4:48:33 PM brion.sedziol" ODOTV81_PDF_half.pltcfgr ODOTV81_Pen-ME.tbl M-E Companies, Inc.

SHEET NO.	LOCATION	661																
		LANDSCAPE WATERING GAL	DECIDUOUS TREE, 2" CALIPER (IVORY SILK LILAC) EACH	DECIDUOUS TREE, 2" CALIPER (ARISTOCRAT PEAR) EACH	DECIDUOUS TREE, 2" CALIPER (SUN VALLEY MAPLE) EACH	DECIDUOUS TREE, 2" CALIPER (SCHUBERT CHERRY) EACH	DECIDUOUS TREE, 2" CALIPER (CLEVELAND SELECT PEAR) EACH	DECIDUOUS TREE, 2" CALIPER (SKYLINE THORNLESS HONEYLOCUST) EACH	PLANTING MISC.: TREE GRATE EACH	PLANTING MISC.: BRICK PAVERS SQ FT								
663	441+42.77 TO 444+50 / MONUMENT ROAD	100	4					4	560									
664	444+50 TO 449+50	250	10					10	640									
665	449+50 TO 454+50	325	13					13	840									
666	454+50 TO 456+50 / FULTON ROAD	175	4	3				7	440									
667	459+50 TO 464+50	275		11				11	760									
668	464+50 TO 469+50	225		9				9	680									
669	469+50 TO 474+50	200		8				8	520									
670	474+50 TO 479+50 / MCKINLEY AVENUE	300	4	3	5			12	480									
671	479+50 TO 484+50 / CLEVELAND AVENUE	200			8			8	600									
672	484+50 TO 489+50	275	5		4			9	680									
673	489+50 TO 494+50 / MARKET AVENUE	225	9					9	600									
674	494+50 TO 499+50	300	7		5			12	960									
675	499+50 TO 504+50 / WALNUT AVENUE	325			13			13	1000									
676	504+50 TO 509+50 / CHERRY AVENUE	275				11		11	800									
677	509+50 TO 514+50	200				8		8	520									
678	514+50 TO 519+50 / GIBBS AVENUE	250				10		10	720									
679	519+50 TO 524+50	350						14	1080									
680	524+50 TO 529+50	375						15	960									
681	529+50 TO 534+50 / LAWRENCE ROAD	225						9	720									
682	534+50 TO 539+50	175			7			7	680									
683	539+50 TO 544+50 / THE O'JAYS BLVD				6	6												
684	544+50 TO 547+18.10	150			6			6	400									
685	142+32 TO 144+00	25						1	80									
686	144+00 TO 149+00 / I1TH STREET	250						10	720									
687	149+00 TO 154+00	150						6	560									
688	154+00 TO 157+76.00	200						8	600									
TOTALS CARRIED TO GENERAL SUMMARY		5800				242		230	16600									

CALCULATED JAW	CHECKED DLW	LANDSCAPING SUBSUMMARY
658		790

j:\pre-int\11-060 12th Street\STA\85299\lighting\sheets\85299LB001.dgn 4/14/2014 4:48:36 PM brian.sedziol\ ODOTV8i_PDF_Half.pltcfgr ODOTV8i_Pen-ME.tbl M-E Companies, Inc.



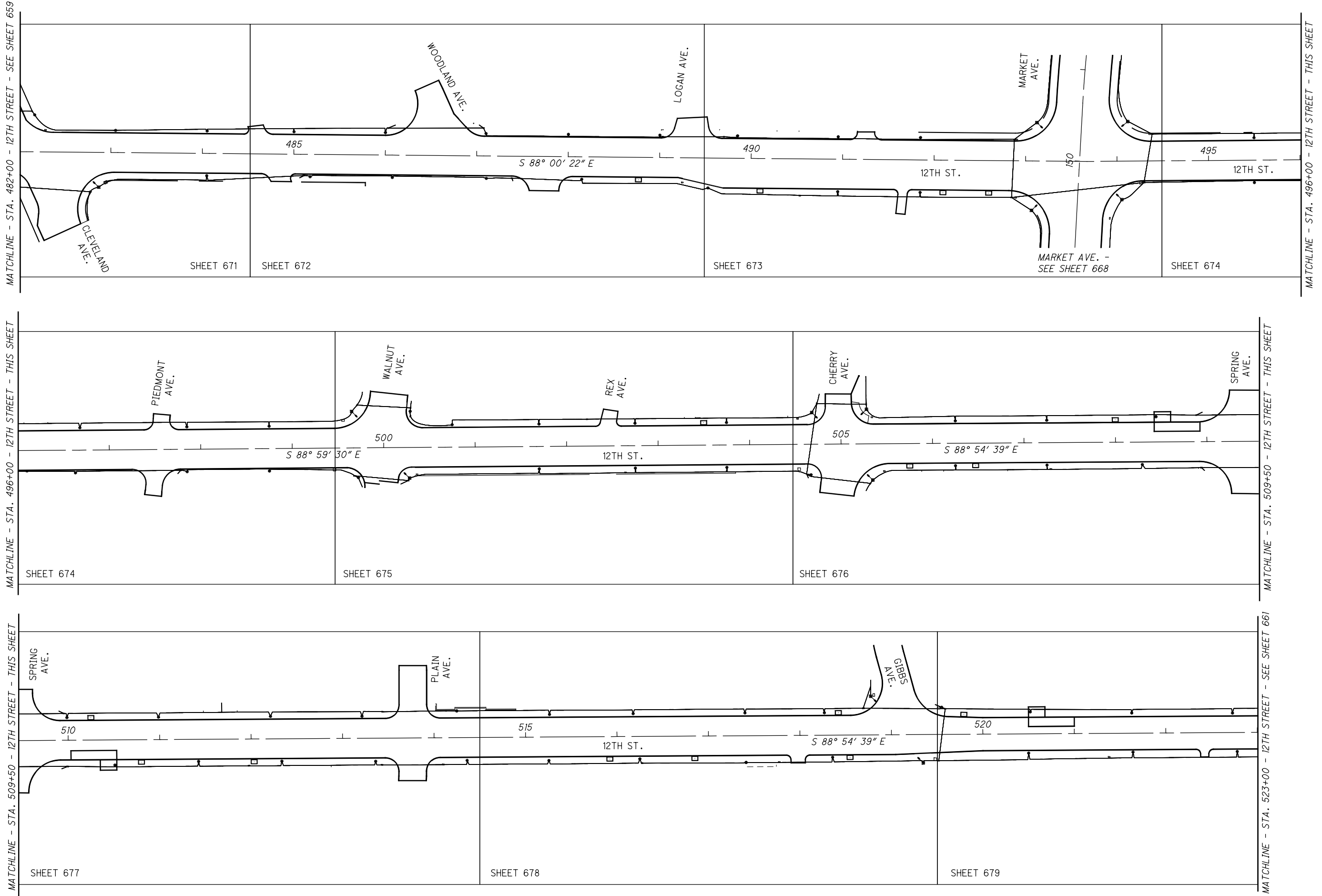
CALCULATED
JAW
CHECKED
DLW

0 50 100
25
HORIZONTAL
SCALE IN FEET

LIGHTING & LANDSCAPING INDEX - 12TH ST
STA. 441+42.77 TO STA. 482+00

STA-12TH STREET

659
790



CALCULATED
JAW
CHECKED
DLW

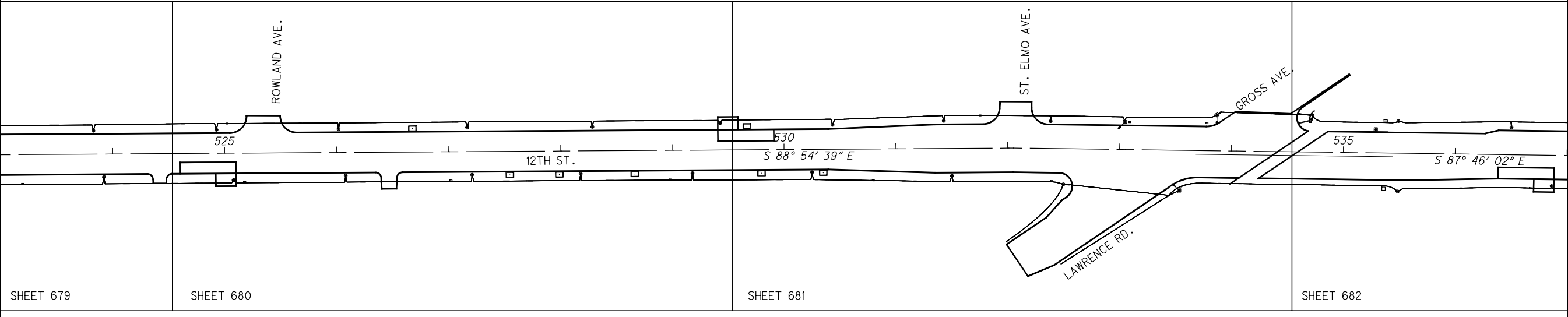
0 50 100
HORIZONTAL
SCALE IN FEET

LIGHTING & LANDSCAPING INDEX - 12TH ST
STA. 482+00 TO STA. 523+00

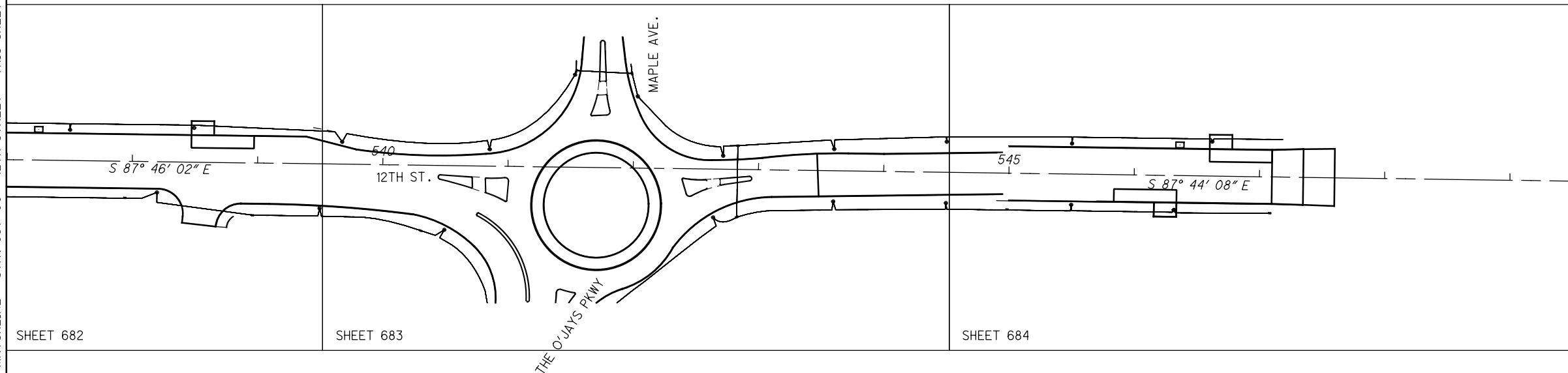
STA-12TH STREET

660
790

MATCHLINE - STA. 523+00 - 12TH STREET - SEE SHEET 660



MATCHLINE - STA. 537+00 - 12TH STREET - THIS SHEET

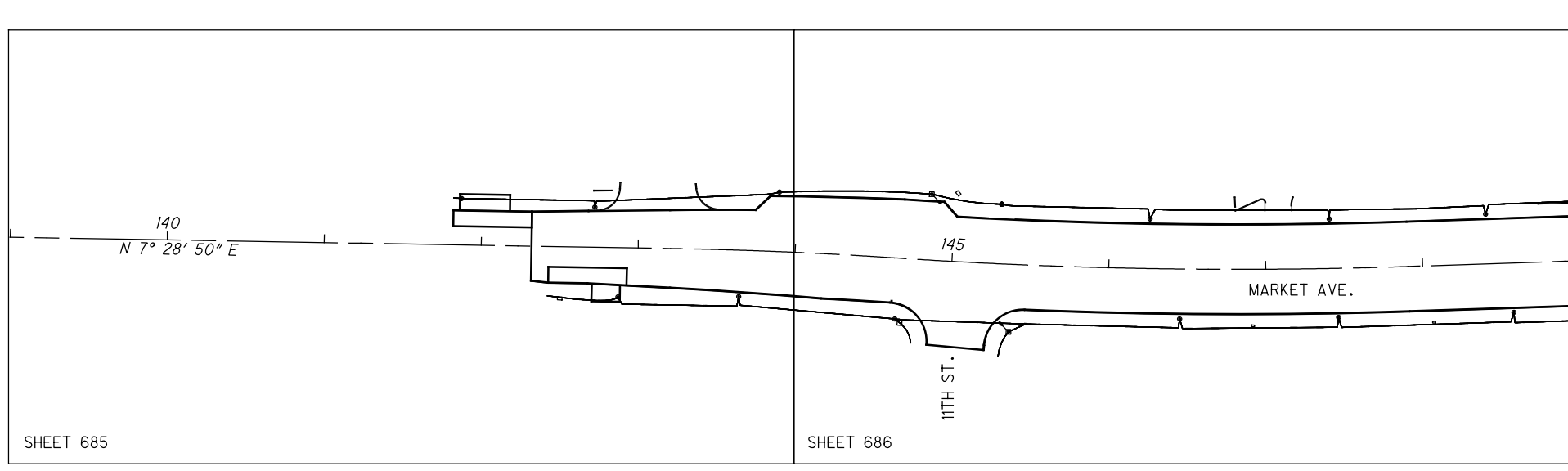
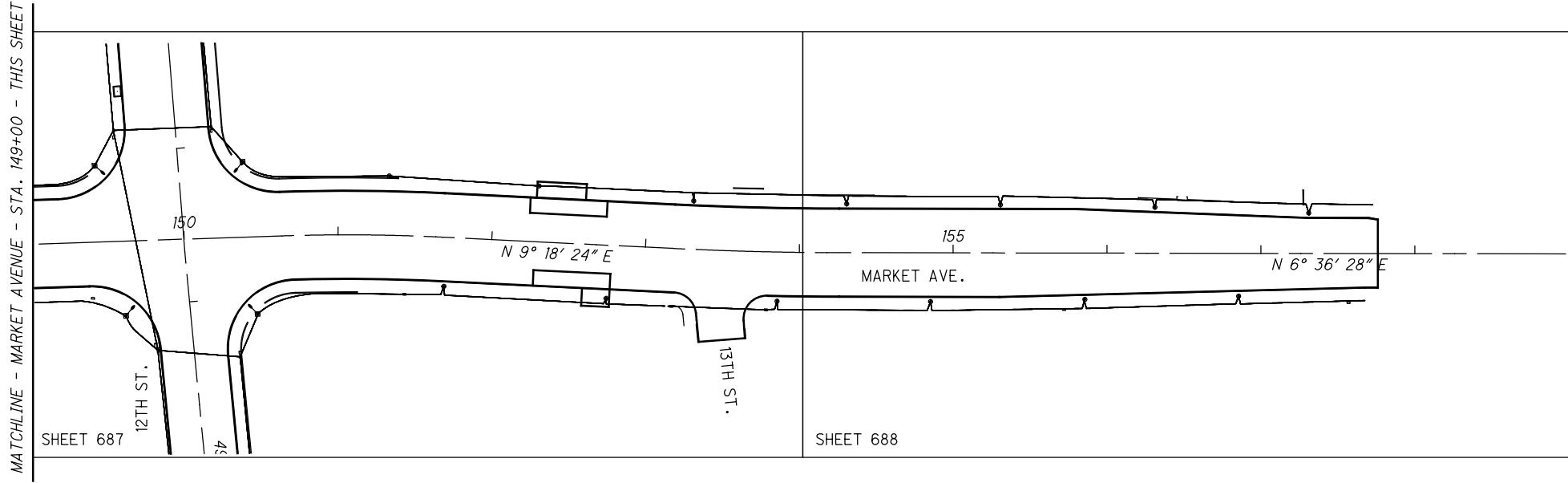


MATCHLINE - STA. 549+00 - 12TH STREET - THIS SHEET










LIGHTING & LANDSCAPING INDEX - 12TH ST
STA. 523+00 TO STA 549+00

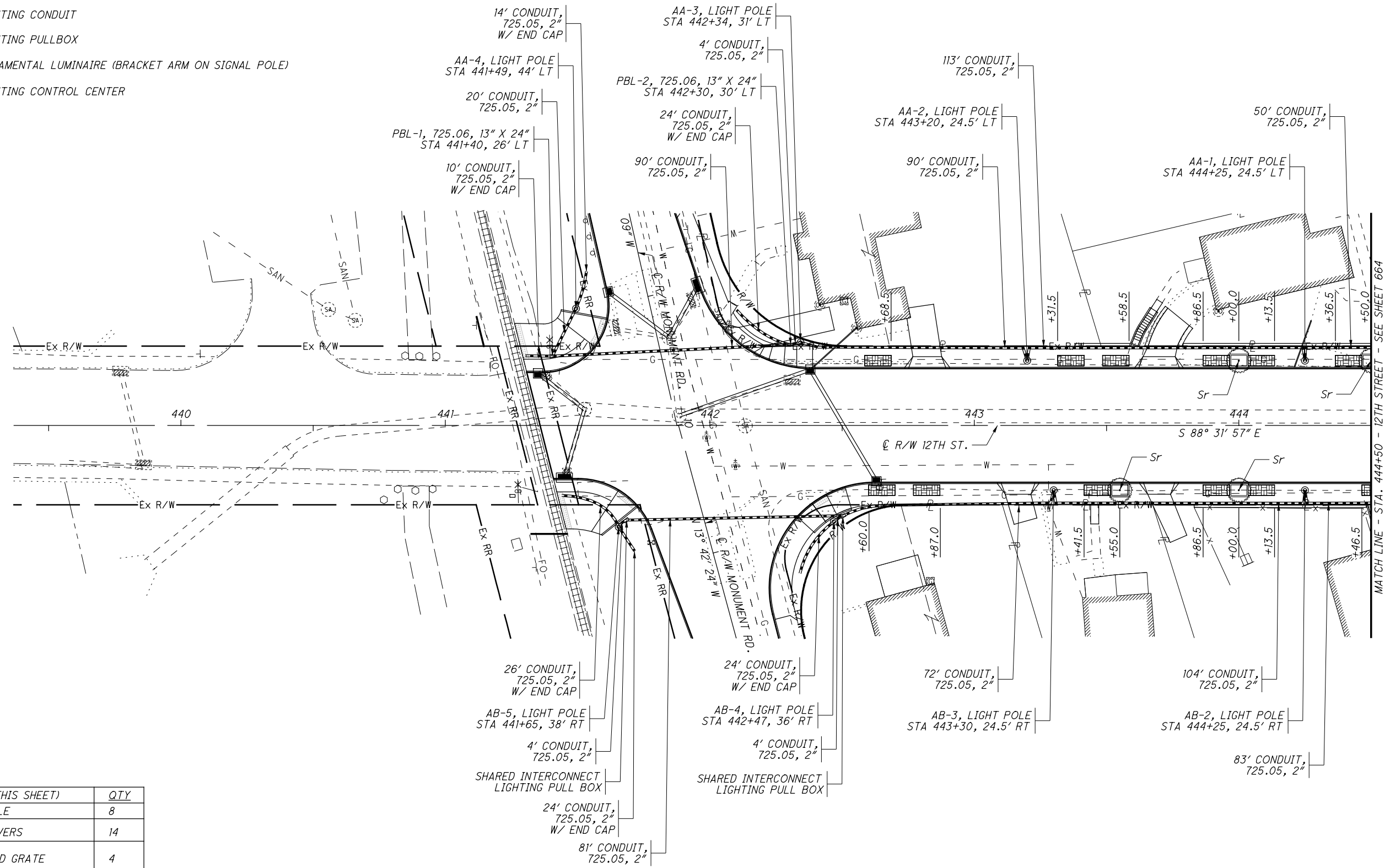
STA -12TH STREET







J:\pre-int\11-060 12th Street\STA\85299\landscape\sheets\85299PP001.dgn 4/14/2014 4:48:41 PM brion.sedziol" ODOTV8i_PDF_Half.pltcfgr ODOTV8i_Pen-ME.tbl M-E Companies, Inc.

LEGEND

-  BRICK PAVERS
-  FRAME AND GRATE
-  LIGHT POLE
-  LIGHTING CONDUIT
-  LIGHTING PULLBOX
-  ORNAMENTAL LUMINAIRE (BRACKET ARM ON SIGNAL POLE)
-  LIGHTING CONTROL CENTER



LEGEND (THIS SHEET)	QTY
 LIGHT POLE	8
 BRICK PAVERS	14
 FRAME AND GRATE	4
 TREE	SEE BELOW

ITEM	UNIT	DESCRIPTION	QTY	KEY	COMMON NAME
661	EACH	DECIDUOUS TREE, (2" cal.), (SYRINGA RETICULATA)	4	Sr	IVORY SILK LILAC

CALCULATED JAW CHECKED DLW




LIGHTING & STREETSCAPE PLAN-12TH STREET
STA 441+42.77 TO STA 444+50

STA-12TH STREET

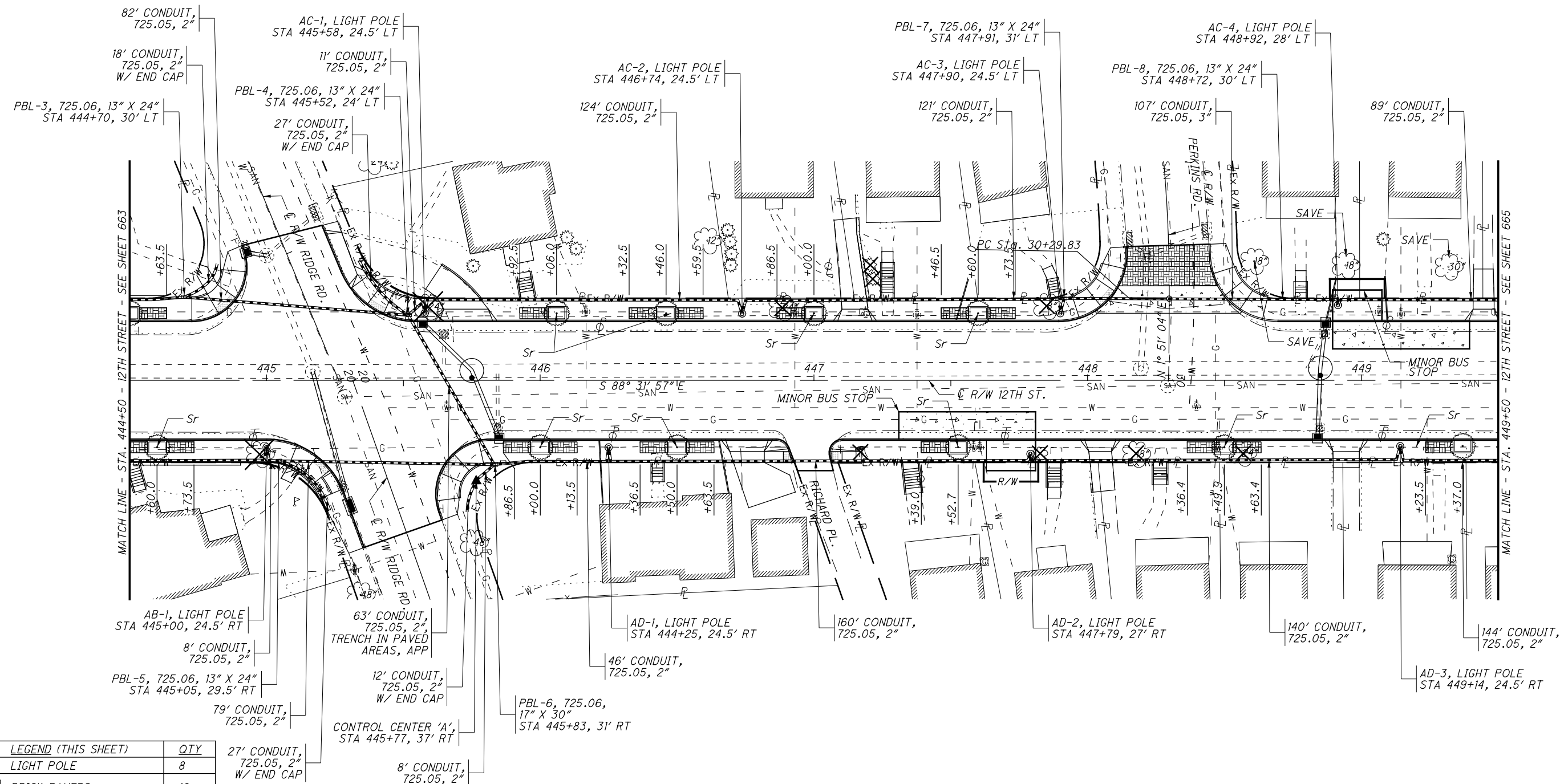
J:\pre-int\11-060 12th Street\STA\85299\landscape\85299PP002.dgn 4/14/2014 4:48:42 PM brian.sedzior\ODOTV8i_PDF_Half.pltcfgr ODOTV8i_Pen-ME.tbl M-E Companies, Inc.

CALCULATED JAW CHECKED DLW

0 10 20 40
HORIZONTAL SCALE IN FEET

**LIGHTING & STREETSCAPE PLAN-12TH STREET
STA 444+50 TO STA 449+50**

**STA-12TH STREET
664
790**



LEGEND (THIS SHEET)		QTY
	LIGHT POLE	8
	BRICK PAVERS	16
	FRAME AND GRATE	10
	TREE	SEE BELOW

ITEM	UNIT	DESCRIPTION	QTY	KEY	COMMON NAME
661	EACH	DECIDUOUS TREE, (2" cal.), (SYRINGA RETICULATA)	10	Sr	IVORY SILK LILAC

NOTE:
FOR LEGEND SEE SHEET 663.

J:\pre-int\11-060 12th Street\STA\85299\landscape\sheets\85299pp003.dgn 4/14/2014 4:48:43 PM brian.sedzior\ODOTV8i_PDF_Half.pltcfgr\ODOTV8i_Pen-ME.tbl M-E Companies, Inc.

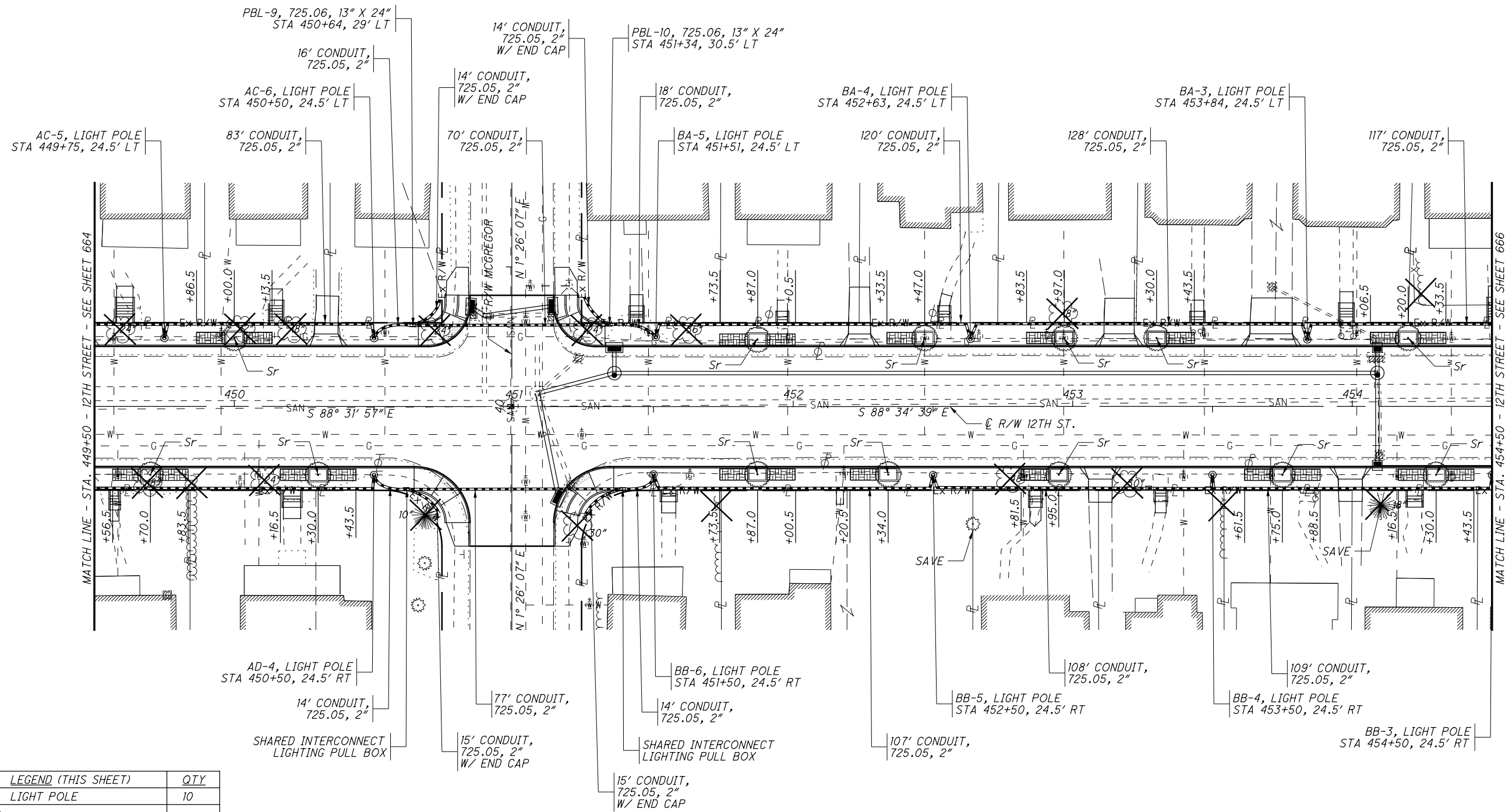
CALCULATED
JAW
CHECKED
DLW

0 20 40
HORIZONTAL
SCALE IN FEET

**LIGHTING & STREETSCAPE PLAN-12TH STREET
STA 449+50 TO STA 454+50**

STA-12TH STREET

665
790



LEGEND (THIS SHEET)		QTY
⊙	LIGHT POLE	10
▤	BRICK PAVERS	21
□	FRAME AND GRATE	13
⊙	TREE	SEE BELOW

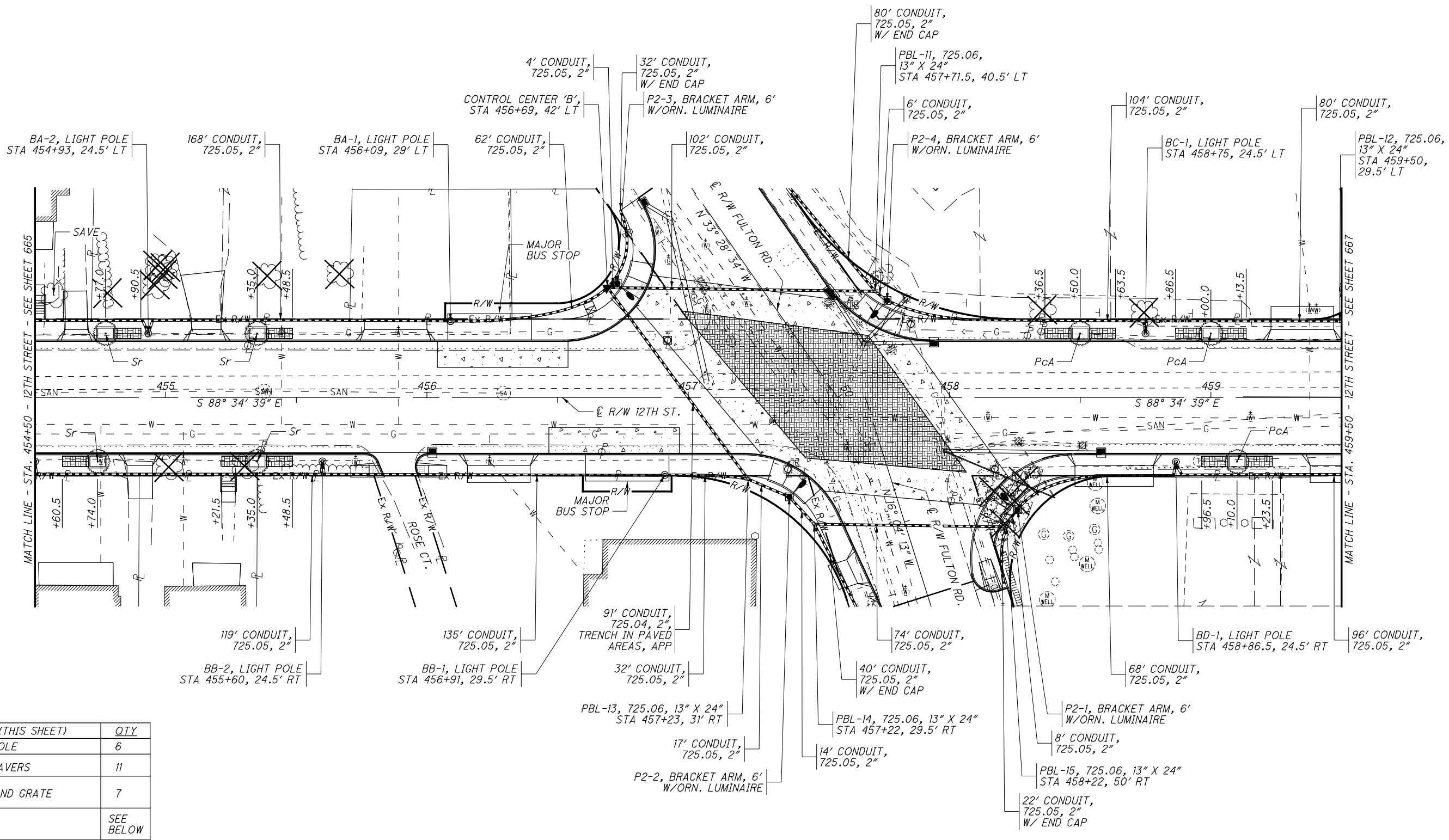
ITEM	UNIT	DESCRIPTION	QTY	KEY	COMMON NAME
661	EACH	DECIDUOUS TREE, (2" cal.), (SYRINGA RETICULATA)	13	Sr	IVORY SILK LILAC

NOTE:
FOR LEGEND SEE SHEET 663.

J:\pre-int\11-060 12th Street\STA\85299\landscape\sheet\85299PP004.dgn 4/14/2014 4:48:44 PM brian.sedziol\ ODOTV81_PDF_Half.pltcfgr ODOTV81_Pen-ME.tbl M-E Companies, Inc.

CALCULATED
JAW
CHECKED
DLW

0 10 20 40
HORIZONTAL
SCALE IN FEET



LEGEND (THIS SHEET)		QTY
⊙	LIGHT POLE	6
▨	BRICK PAVERS	11
□	FRAME AND GRATE	7
●	TREE	SEE BELOW

ITEM	UNIT	DESCRIPTION	QTY	KEY	COMMON NAME
661	EACH	DECIDUOUS TREE, (2" ca/.), (SYRINGA RETICULATA)	4	Sr	IVORY SILK LILAC
661	EACH	DECIDUOUS TREE, (2" ca/.), (PYRUS CALLERYANA 'ARISTOCRAT')	3	PcA	ARISTOCRAT PEAR

LIGHTING & STREETSCAPE PLAN-12TH
STA 454+50 TO STA 459+50

STA-12TH STREET

NOTE:
FOR LEGEND SEE SHEET 663.

J:\pre-int\11-060 12th Street\STA\85299\landscape\sheets\85299pp005.dgn 4/14/2014 4:48:44 PM brian.sedzic\ODOTV8i_PDF_Half.pltcfgr ODOTV8i_Pen-ME.tbl M-E Companies, Inc.

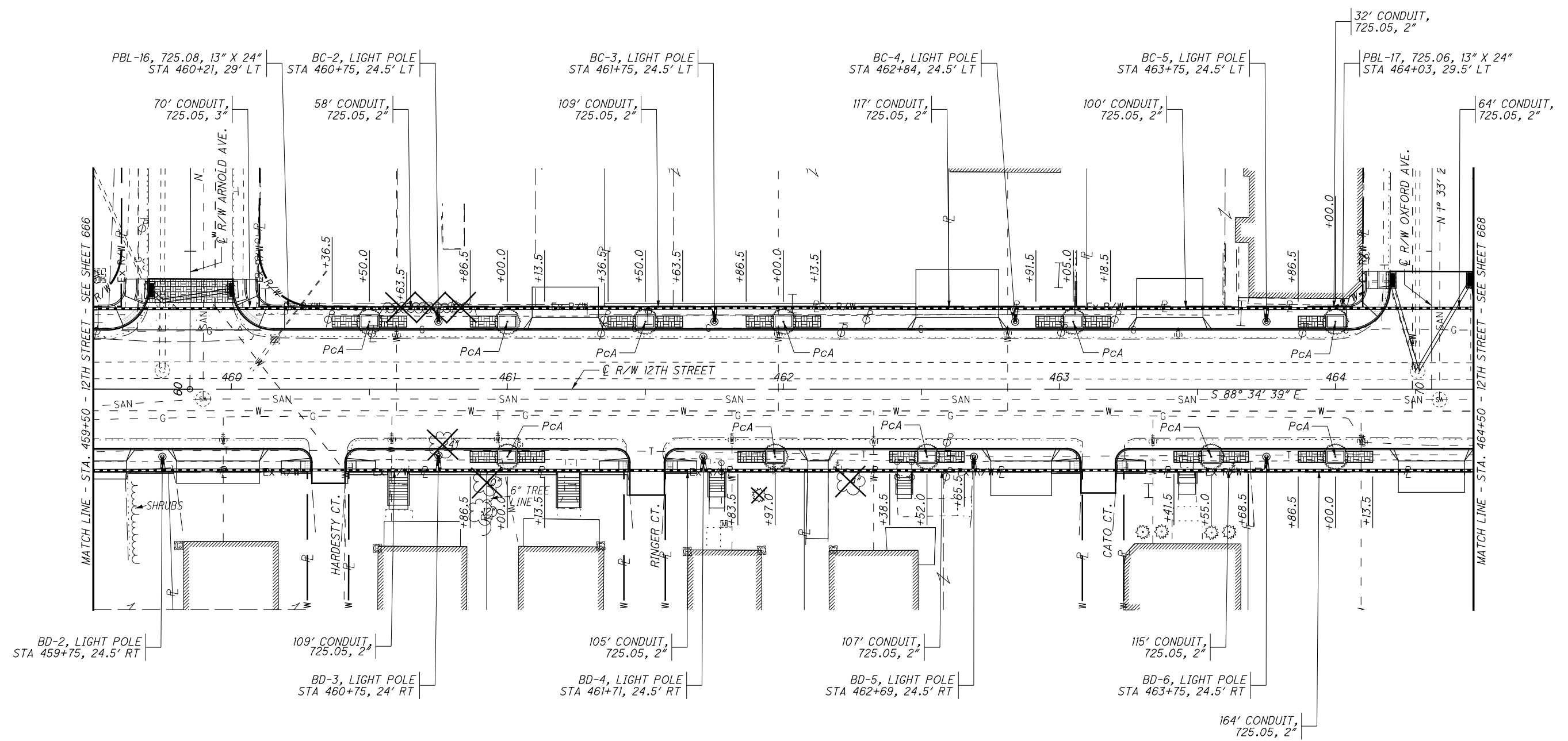
CALCULATED
JAW
CHECKED
DLW

0 10 20 40
HORIZONTAL
SCALE IN FEET

**LIGHTING & STREETSCAPE PLAN- 12TH STREET
STA 459+50 TO STA 464+50**

STA-12TH STREET

667
790

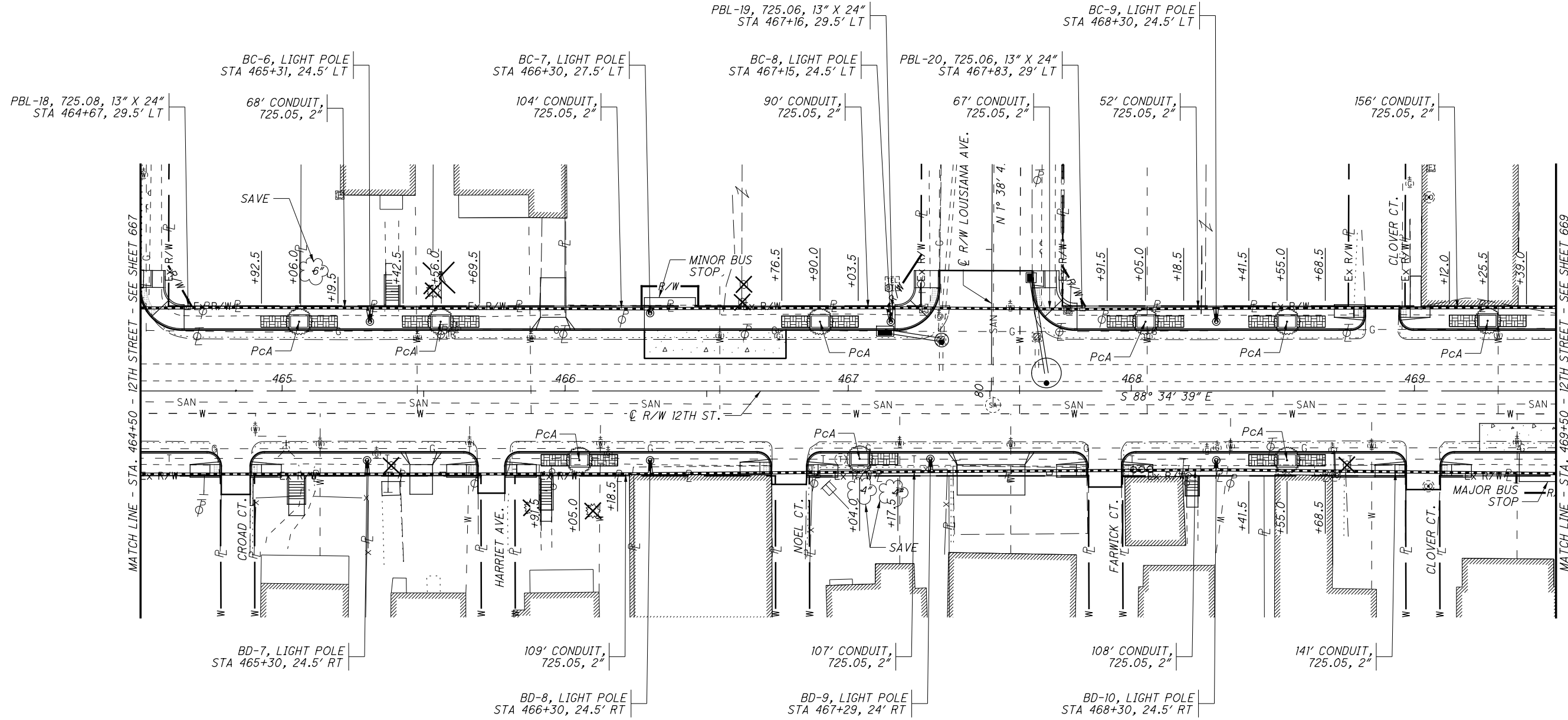


LEGEND (THIS SHEET)		QTY
⊙	LIGHT POLE	9
▤	BRICK PAVERS	19
□	FRAME AND GRATE	11
○	TREE	SEE BELOW

ITEM	UNIT	DESCRIPTION	QTY	KEY	COMMON NAME
661	EACH	DECIDUOUS TREE, (2" cal.), (PYRUS CALLERYANA 'ARISTOCRAT')	11	PcA	ARISTOCRAT PEAR

NOTE:
FOR LEGEND SEE SHEET 663.

J:\pre-int\11-060 12th Street\STA\85299\landscape\sheets\85299PP006.dgn 4/14/2014 4:48:45 PM brian.sedziol\ ODOTV8i_PDF_Half.pltcfgr ODOTV8i_Pen-ME.tbl M-E Companies, Inc.



LEGEND (THIS SHEET)		QTY
⊙	LIGHT POLE	8
▒	BRICK PAVERS	17
□	FRAME AND GRATE	9
●	TREE	SEE BELOW

ITEM	UNIT	DESCRIPTION	QTY	KEY	COMMON NAME
661	EACH	DECIDUOUS TREE, (2" cal.), (PYRUS CALLERYANA 'ARISTOCRAT')	9	PcA	ARISTOCRAT PEAR

NOTE:
FOR LEGEND SEE SHEET 663.



CALCULATED
JAW
CHECKED
DLW

**LIGHTING & STREETSCAPE PLAN-12TH STREET
STA 464+50 TO STA 469+50**

STA-12TH STREET

668
790

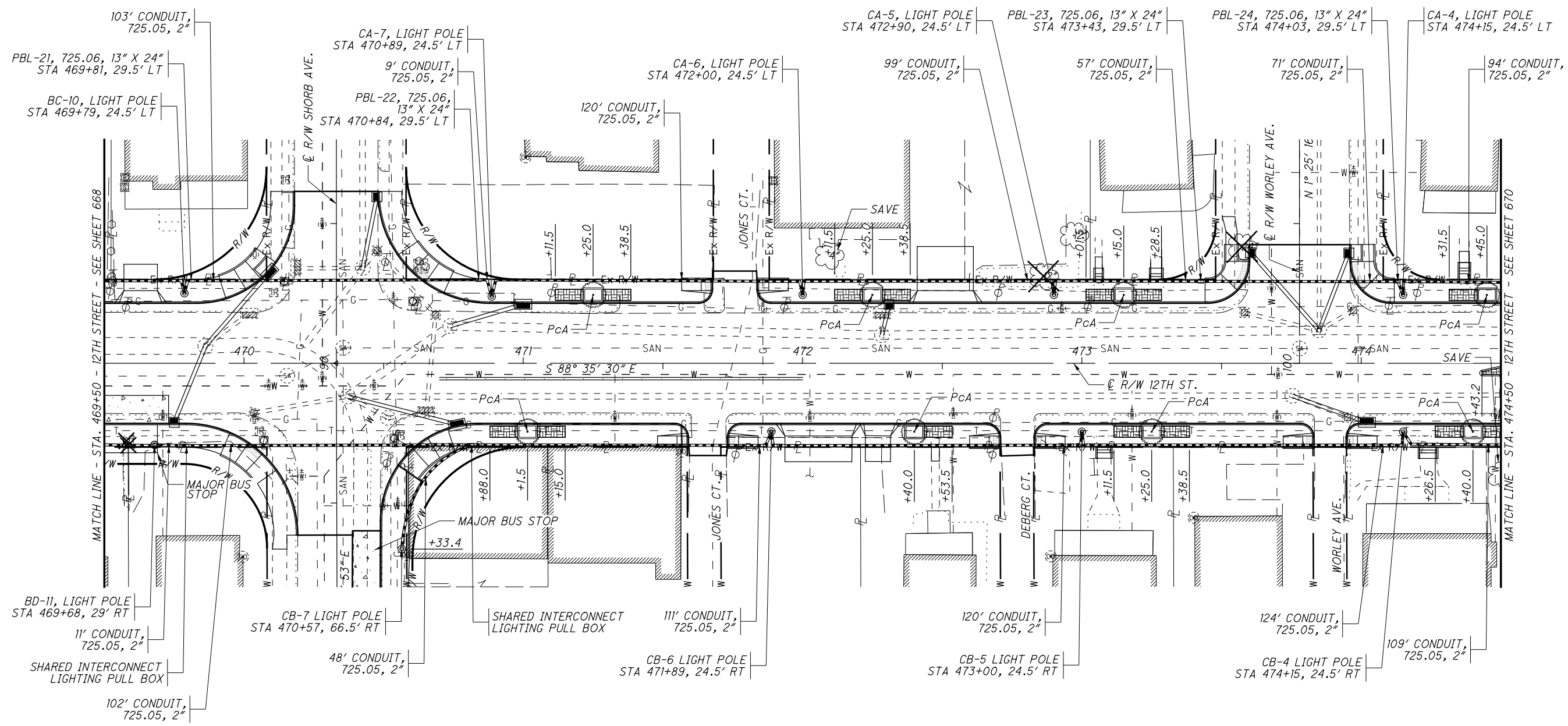
J:\pre-int\11-060 12th Street\STA\85299\landscape\sheets\85299PP007.dgn 4/14/2014 4:48:46 PM brian.sedziol\ ODOTV8i_PDF_Half.pltcfgr ODOTV8i_Pen-ME.tbl M-E Companies, Inc.



**LIGHTING & STREETSCAPE PLAN-12TH STREET
 STA 469+50 TO STA 474+50**

STA-12TH STREET

669
790

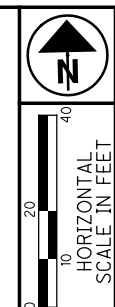


LEGEND (THIS SHEET)		QTY
⊙	LIGHT POLE	10
▤	BRICK PAVERS	13
□	FRAME AND GRATE	8
⊙	TREE	SEE BELOW

ITEM	UNIT	DESCRIPTION	QTY	KEY	COMMON NAME
661	EACH	DECIDUOUS TREE, (2" cal.), (PYRUS CALLERYANA 'ARISTOCRAT')	8	PcA	ARISTOCRAT PEAR

NOTE:
FOR LEGEND SEE SHEET 663.

J:\pre-int\11-060 12th Street\STA\85299\landscape\sheets\85299pp008.dgn 4/14/2014 4:48:47 PM brian.sedzior\ODOTV8i_PDF_Half.pltcfgr ODOTV8i_Pen-ME.tbl M-E Companies, Inc.

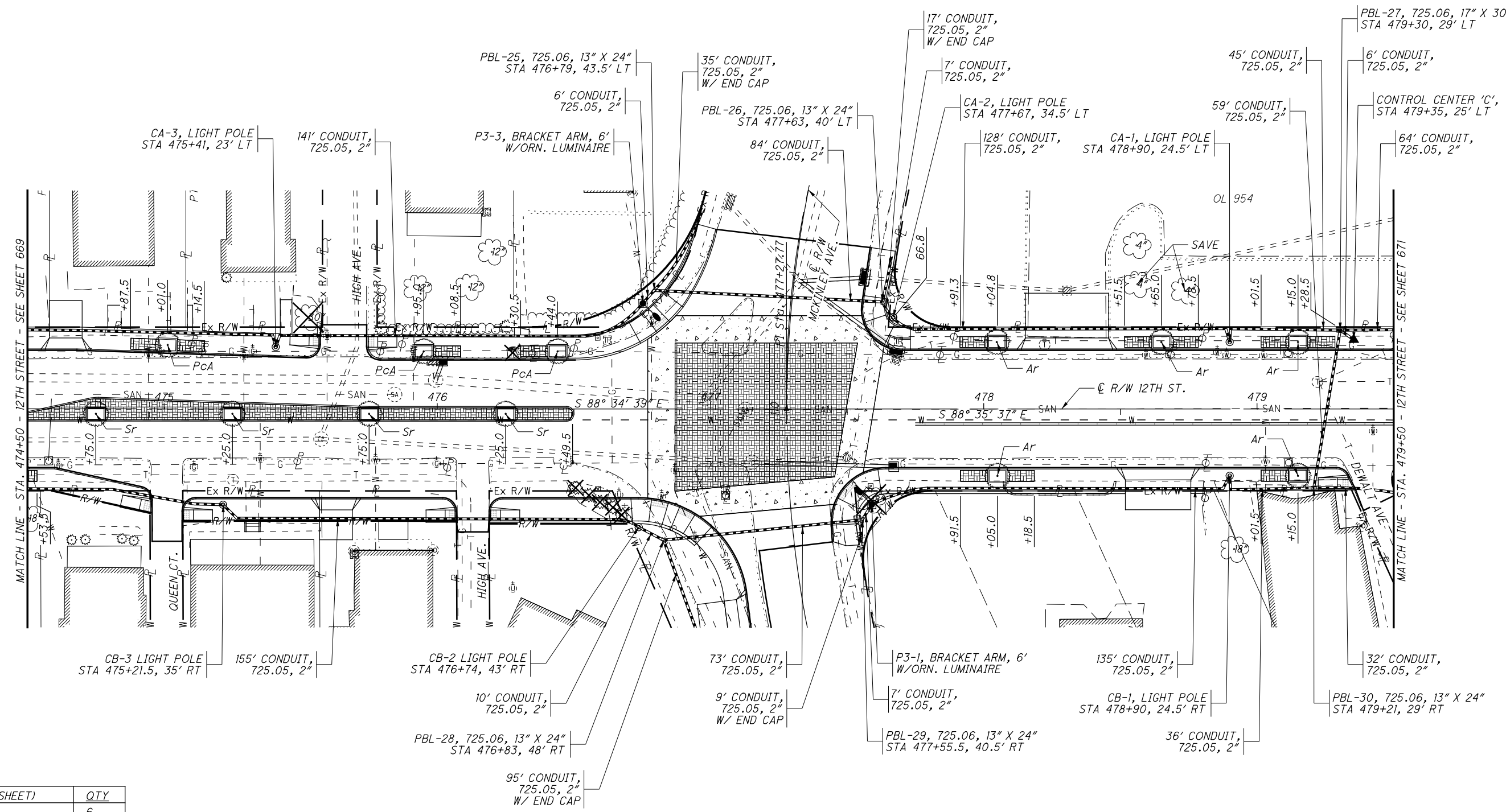


CALCULATED
JAW
CHECKED
DLW

**LIGHTING & STREETSCAPE PLAN-12TH STREET
STA 474+50 TO STA 479+50**

STA-12TH STREET

670
790

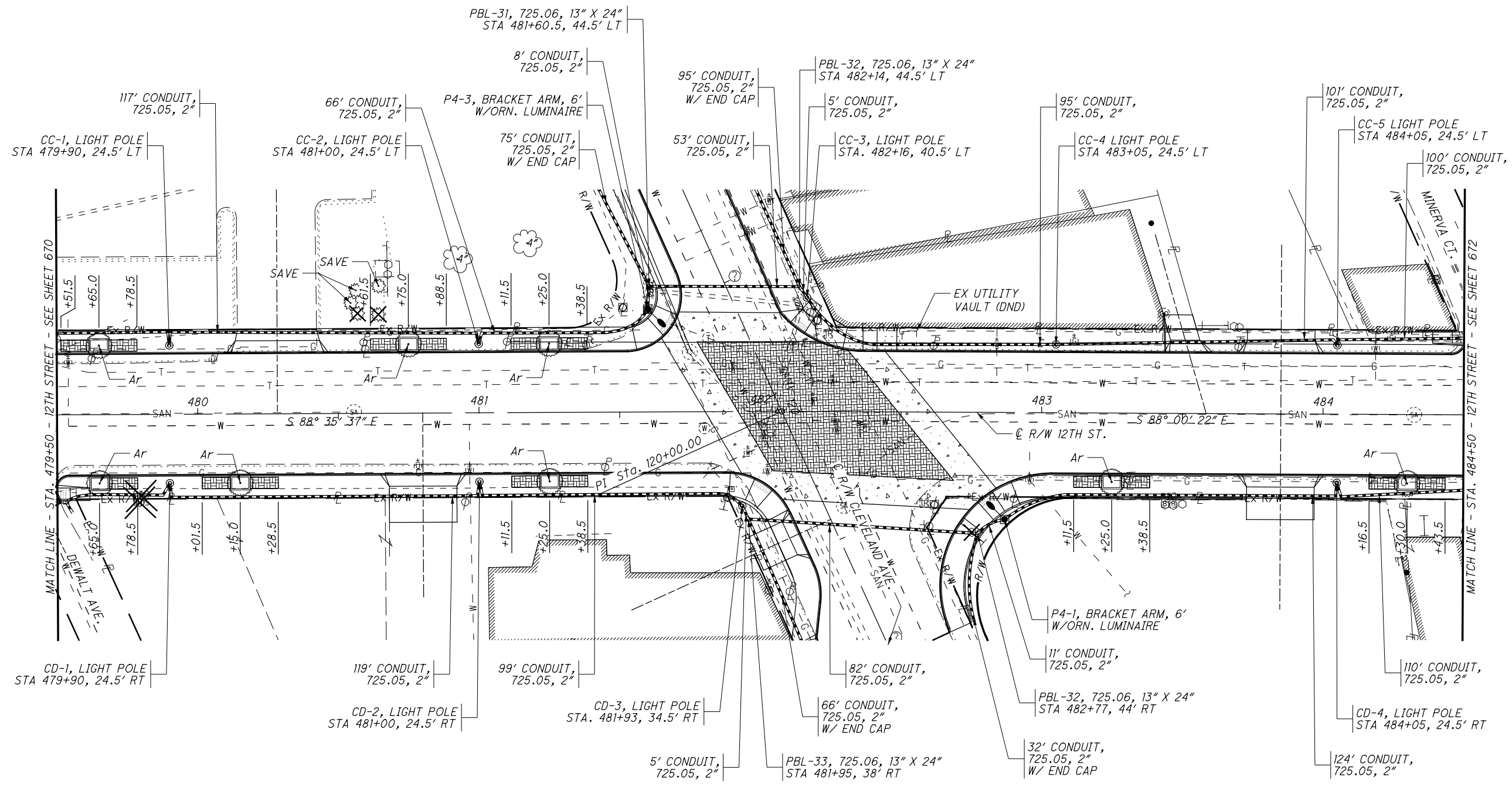


LEGEND (THIS SHEET)		QTY
⊙	LIGHT POLE	6
▒	BRICK PAVERS	12
□	FRAME AND GRATE	12
⊙	TREE	SEE BELOW

ITEM	UNIT	DESCRIPTION	QTY	KEY	COMMON NAME
661	EACH	DECIDUOUS TREE, (2" cal.), (SYRINGA RETICULATA)	4	Sr	IVORY SILK LILAC
661	EACH	DECIDUOUS TREE, (2" cal.), (PYRUS CALLERYANA 'ARISTOCRAT')	3	Pca	ARISTOCRAT PEAR
661	EACH	DECIDUOUS TREE, (2" cal.), (ACER RUBRUM)	5	Ar	SUN VALLEY MAPLE

NOTE:
FOR LEGEND SEE SHEET 663.

J:\pre-int\11-060 12th Street\STA\85299\landscape\sheet\85299PP009.dgn 4/14/2014 4:48:48 PM brian.sedziol" ODOTV8i_PDF_Half.pltcfgr ODOTV8i_Pen-ME.tbl M-E Companies, Inc.



LEGEND (THIS SHEET)		QTY
⊙	LIGHT POLE	9
▒	BRICK PAVERS	15
□	FRAME AND GRATE	8
⊙	TREE	SEE BELOW

ITEM	UNIT	DESCRIPTION	QTY	KEY	COMMON NAME
661	EACH	DECIDUOUS TREE, (2" cal.), (ACER RUBRUM)	8	Ar	SUN VALLEY MAPLE

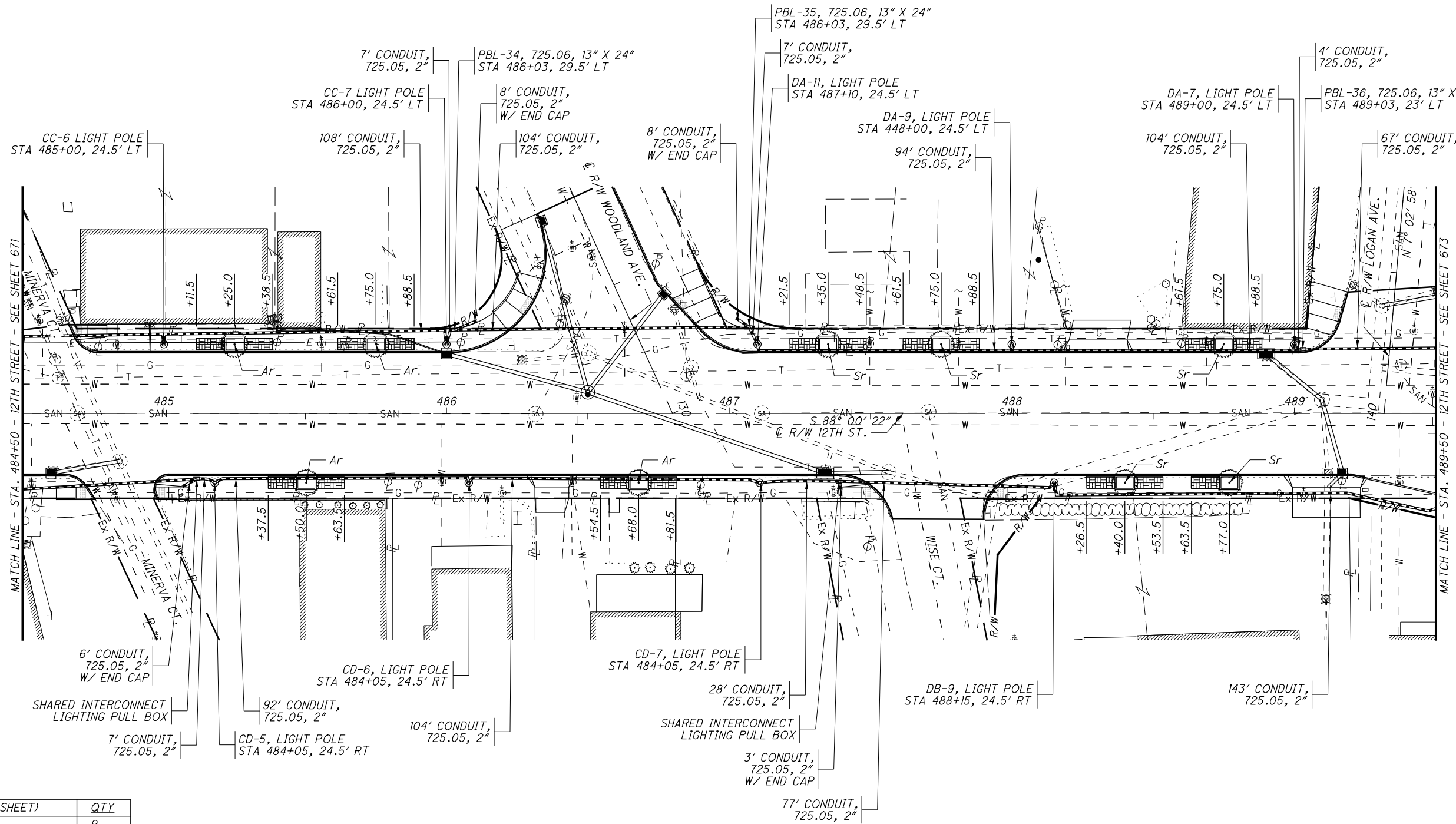
NOTE:
FOR LEGEND SEE SHEET 663.



LIGHTING & STREETSCAPE PLAN-12TH STREET
STA 479+50 TO STA 484+50

STA-12TH STREET
 671
 790

J:\pre-int\11-060 12th Street\STA\85299\landscape\sheets\85299pp010.dgn 4/14/2014 4:48:49 PM brian.sezoiol\ ODOTV81_PDF_Half.pltcfgr ODOTV81_Pen-ME.tbl M+E Companies, Inc.



LEGEND (THIS SHEET)		QTY
⊙	LIGHT POLE	9
▨	BRICK PAVERS	17
□	FRAME AND GRATE	9
○	TREE	SEE BELOW

ITEM	UNIT	DESCRIPTION	QTY	KEY	COMMON NAME
661	EACH	DECIDUOUS TREE, (2" cal.), (SYRINGA RETICULATA)	5	Sr	IVORY SILK LILAC
661	EACH	DECIDUOUS TREE, (2" cal.), (ACER RUBRUM)	4	Ar	SUN VALLEY MAPLE

NOTE:
FOR LEGEND SEE SHEET 663.



CALCULATED
JAW
CHECKED
DLW

**LIGHTING & STREETSCAPE PLAN-12TH STREET
STA 484+50 TO STA 489+50**

STA-12TH STREET

672
790

J:\pre-int\11-060 12th Street\STA\85299\landscape\85299pp011.dgn 4/14/2014 4:48:50 PM brion.sedziol\ODOTV8i_PDF_Half.pltcfgr ODOTV8i_Pen-ME.tbl M-E Companies, Inc.



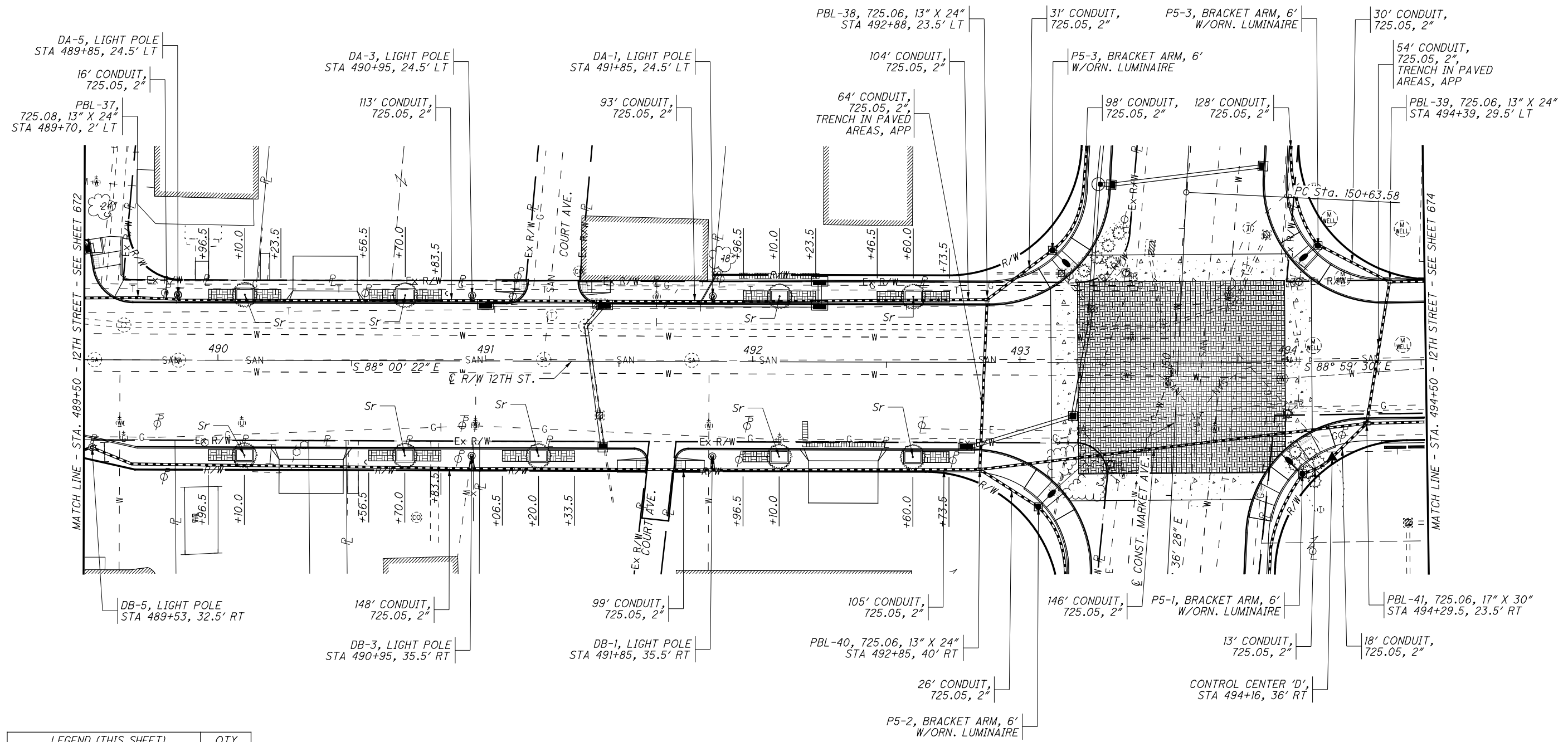
0 10 20 40
HORIZONTAL
SCALE IN FEET

CALCULATED
JAW
CHECKED
DLW

**LIGHTING & STREETSCAPE PLAN-12TH STREET
STA 489+50 TO STA 494+50**

STA-12TH STREET

673
790



LEGEND (THIS SHEET)		QTY
⊙	LIGHT POLE	6
[Brick Pattern]	BRICK PAVERS	15
[Frame and Grate]	FRAME AND GRATE	9
⊙	TREE	SEE BELOW

ITEM	UNIT	DESCRIPTION	QTY	KEY	COMMON NAME
661	EACH	DECIDUOUS TREE, (2" cal.), (SYRINGA RETICULATA)	9	Sr	IVORY SILK LILAC

NOTE:
FOR LEGEND SEE SHEET 663.

J:\pre-int\11-060 12th Street\STA\85299\landscape\sheet\85299pp012.dgn 4/14/2014 4:48:51 PM brion.sedziol" ODOTV8i_PDF_Half.pltcfgr ODOTV8i_Pen-ME.tbl M-E Companies, Inc.

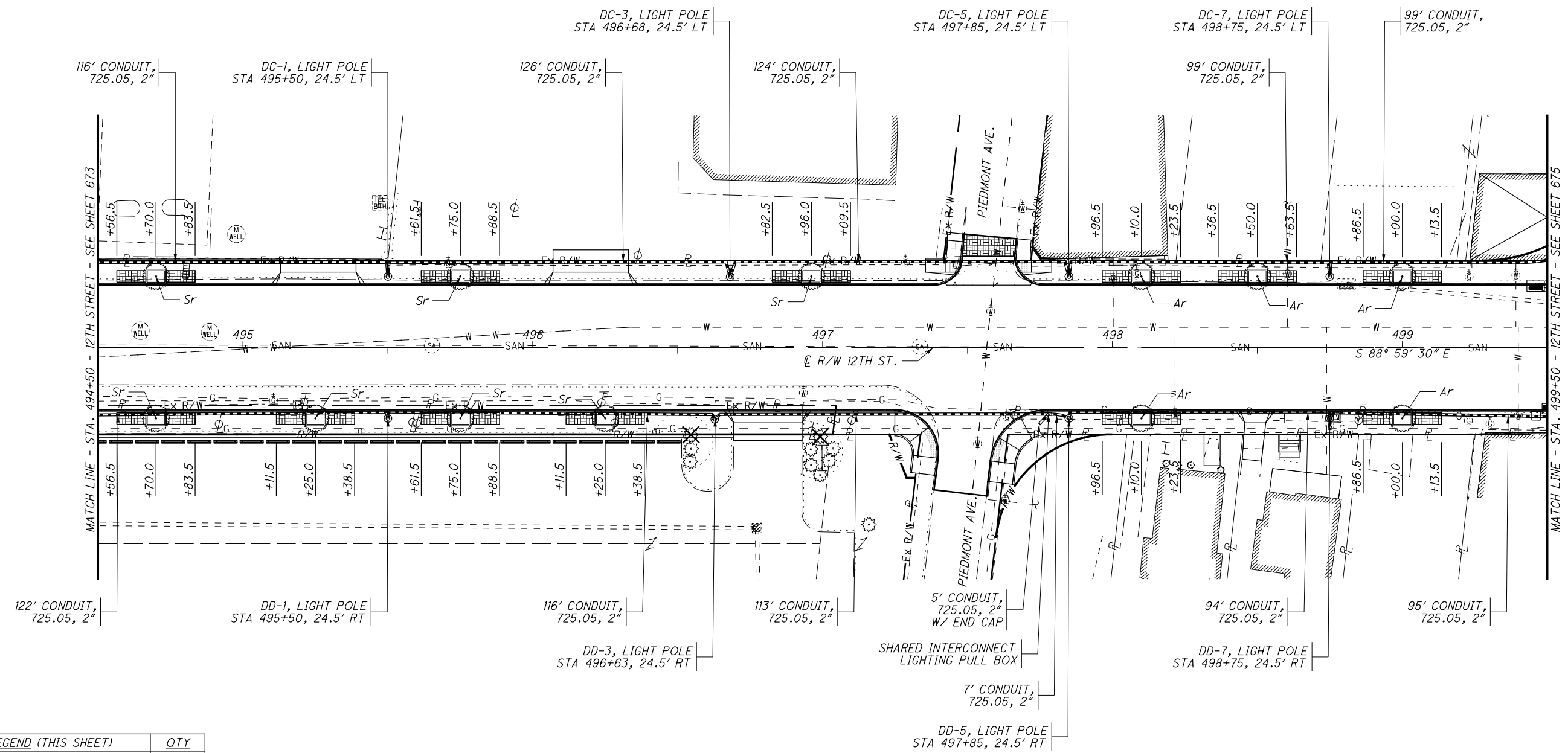
CALCULATED
JAW
CHECKED
DLW

0 10 20 40
HORIZONTAL
SCALE IN FEET

**LIGHTING & STREETSCAPE PLAN-12TH STREET
STA 494+50 TO STA 499+50**

STA-12TH STREET

674
790

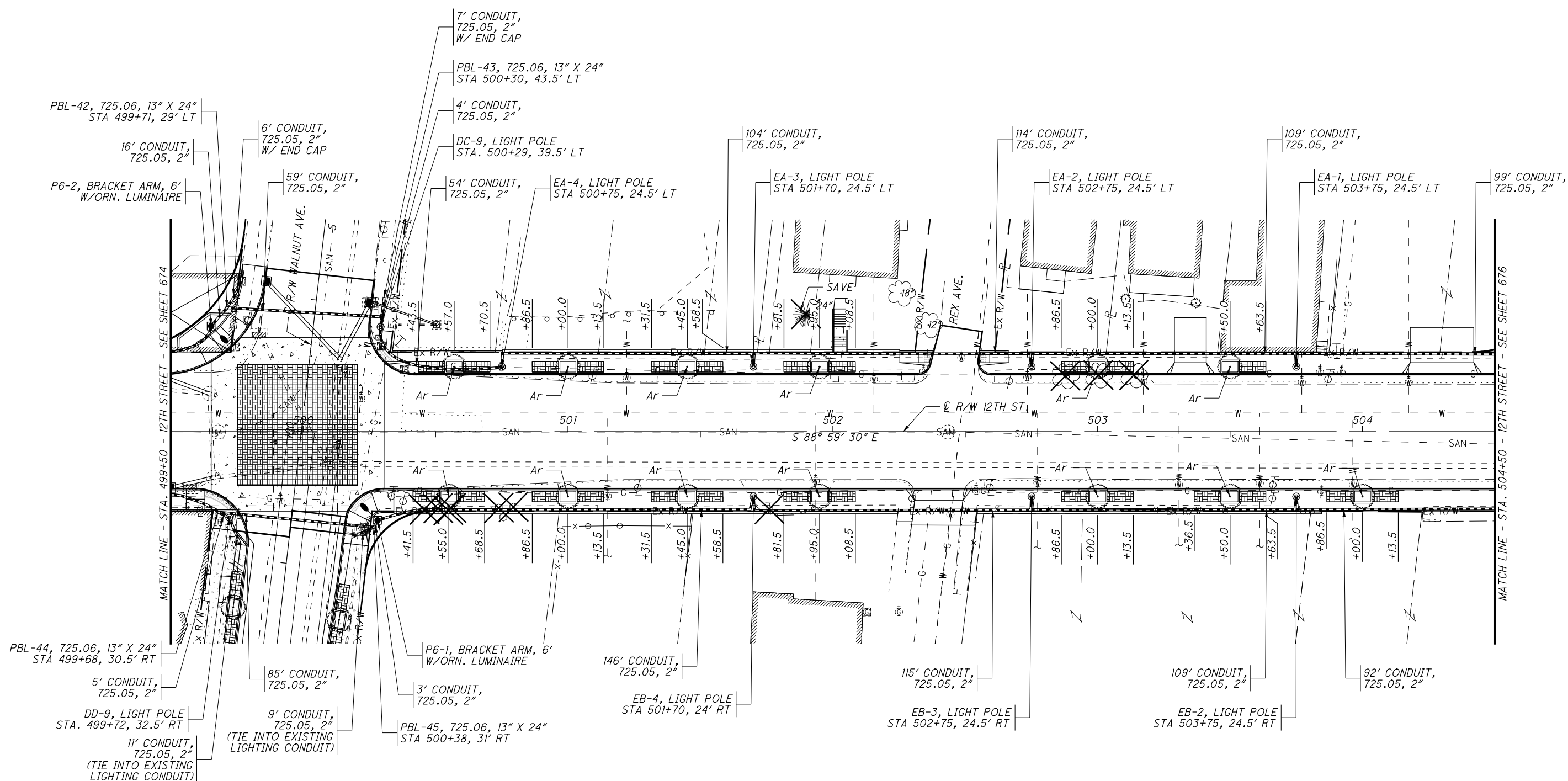


LEGEND (THIS SHEET)		QTY
	LIGHT POLE	8
	BRICK PAVERS	24
	FRAME AND GRATE	12
	TREE	SEE BELOW

ITEM	UNIT	DESCRIPTION	QTY	KEY	COMMON NAME
661	EACH	DECIDUOUS TREE, (2" cal.), (SYRINGA RETICULATA)	7	Sr	IVORY SILK LILAC
661	EACH	DECIDUOUS TREE, (2" cal.), (ACER RUBRUM)	5	Ar	SUN VALLEY MAPLE

NOTE:
FOR LEGEND SEE SHEET 663.

J:\pre-int\11-060 12th Street\STA\85299\landscape\85299PP013.dgn 4/14/2014 4:48:53 PM brian.sezoi\ ODOTV81_PDF_Half.pltcfgr ODOTV81_Pen-ME.tbl M+E Companies, Inc.



LEGEND (THIS SHEET)		QTY
⊙	LIGHT POLE	9
▤	BRICK PAVERS	25
□	FRAME AND GRATE	13
○	TREE	SEE BELOW

ITEM	UNIT	DESCRIPTION	QTY	KEY	COMMON NAME
661	EACH	DECIDUOUS TREE, (2" cal.), (ACER RUBRUM)	13	Ar	SUN VALLEY MAPLE

NOTE:
FOR LEGEND SEE SHEET 663.

HORIZONTAL SCALE IN FEET

CALCULATED	JAW
CHECKED	DLW

LIGHTING & STREETSCAPE PLAN-12TH STREET

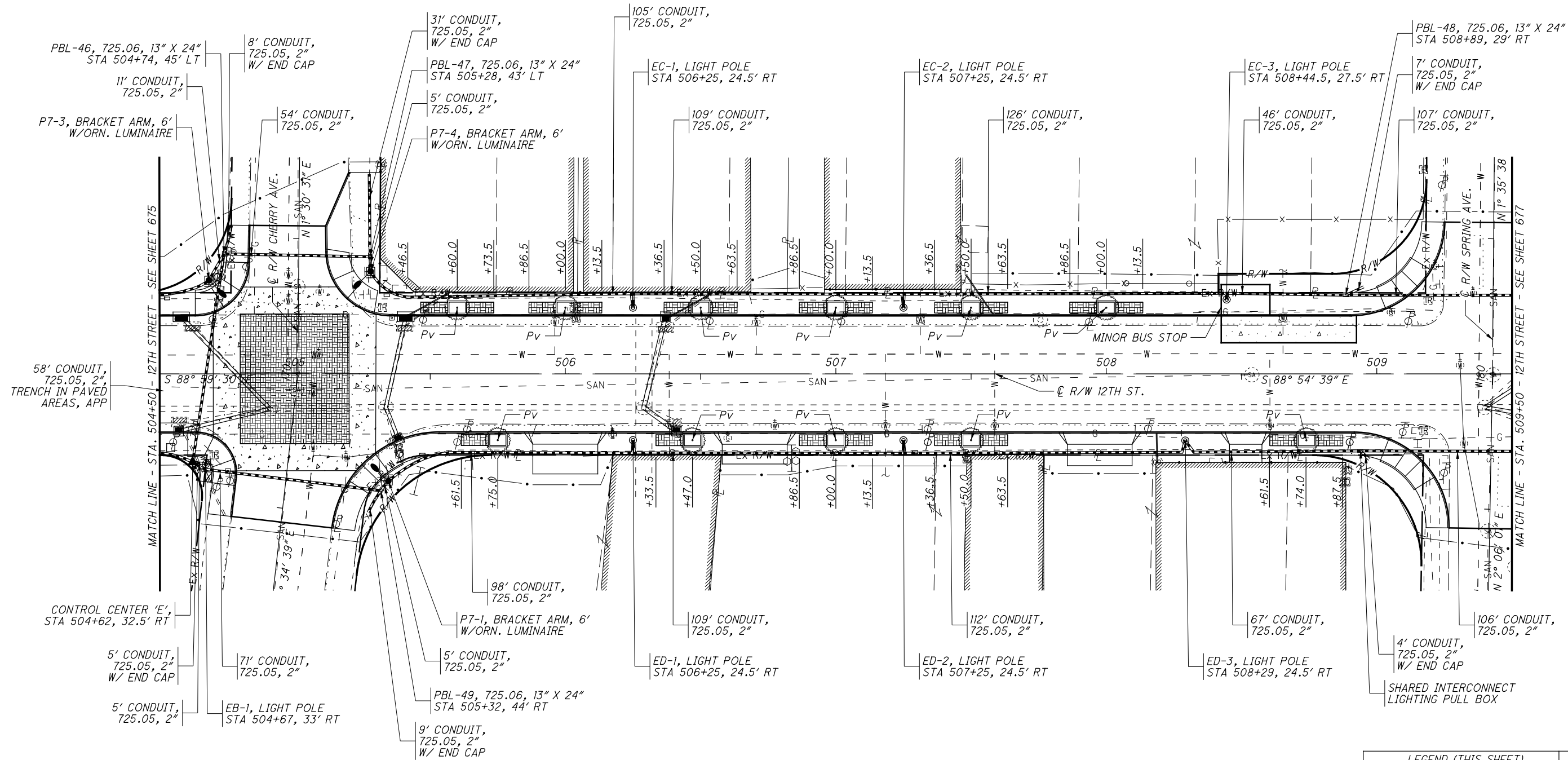
STA -12TH STREET

STA 499+50 TO STA 504+50

675

790

J:\pre-int\11-060 12th Street\STA\85299\landscape\85299PP014.dgn 4/14/2014 4:48:54 PM brian.sezoi\ ODOTV81_PDF_Half.plt c:\g\DOTV81_Pen-ME.tbl M-E Companies, Inc.



LEGEND (THIS SHEET)		QTY
⊙	LIGHT POLE	7
▒	BRICK PAVERS	20
□	FRAME AND GRATE	11
○	TREE	SEE BELOW

ITEM	UNIT	DESCRIPTION	QTY	KEY	COMMON NAME
661	EACH	DECIDUOUS TREE, (2" cal.), (PRUNUS VIRGINIANA)	11	Pv	SCHUBERT CHERRY

NOTE:
FOR LEGEND SEE SHEET 663.



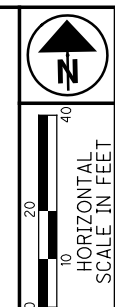
LIGHTING & STREETScape PLAN-12TH STREET
STA 504+50 TO STA 509+50

STA-12TH STREET

676
790

CALCULATED
JAW
CHECKED
DLW

J:\pre-int\11-060 12th Street\STA\85299\landscape\85299pp015.dgn 4/14/2014 4:48:55 PM brion.sezior\ ODOTV81_PDF_Half.pltcfgr ODOTV81_Pen-ME.tbl M+E Companies, Inc.

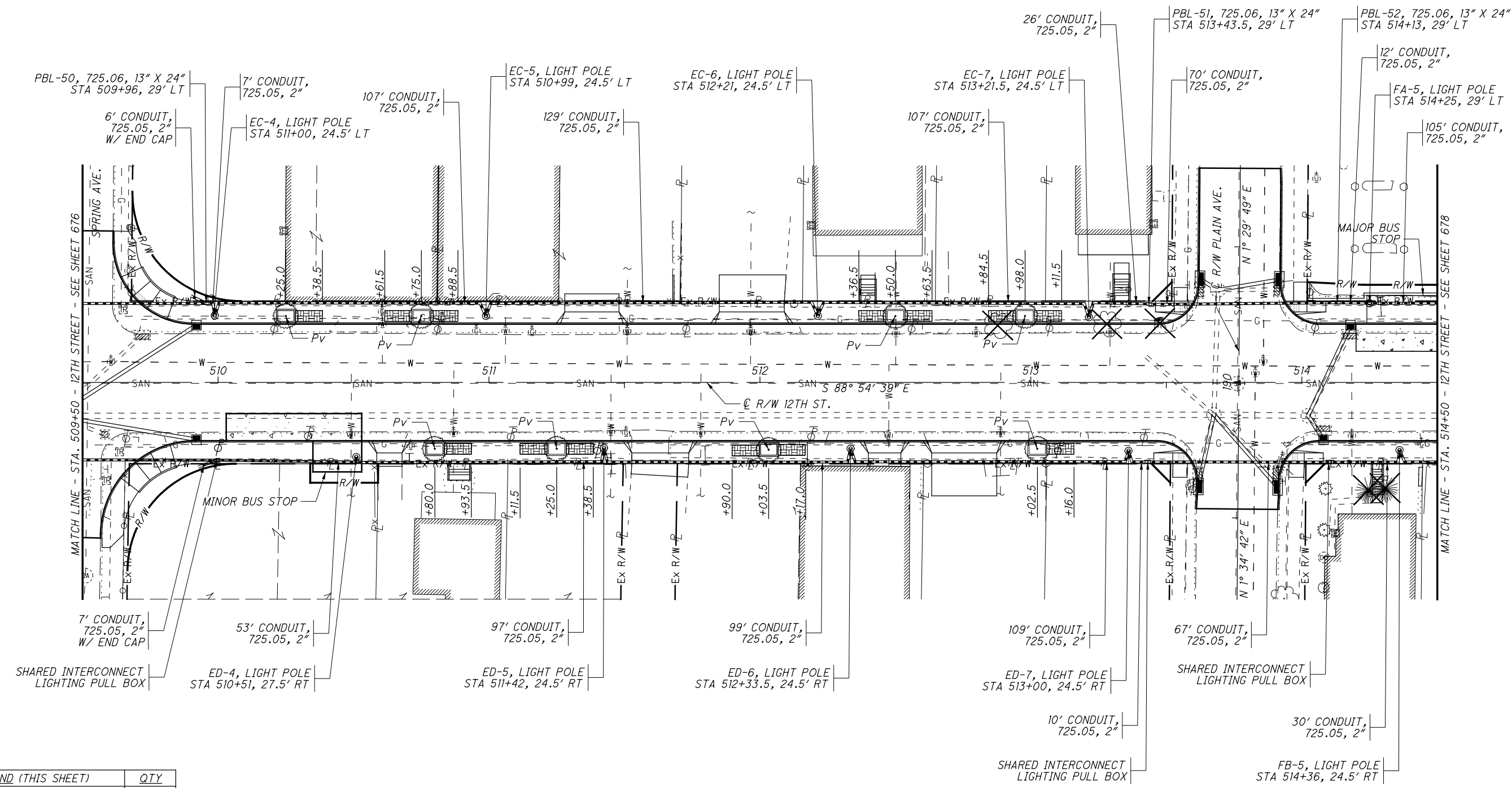


CALCULATED JAW CHECKED DLW

**LIGHTING & STREETSCAPE PLAN-12TH STREET
STA 509+50 TO STA 514+50**

STA-12TH STREET

677
790



LEGEND (THIS SHEET)		QTY
⊙	LIGHT POLE	10
▤	BRICK PAVERS	13
□	FRAME AND GRATE	8
●	TREE	SEE BELOW

ITEM	UNIT	DESCRIPTION	QTY	KEY	COMMON NAME
661	EACH	DECIDUOUS TREE, (2" cal.), (PRUNUS VIRGINIANA)	8	Pv	SCHUBERT CHERRY

NOTE:
FOR LEGEND SEE SHEET 663.

J:\pre-int\11-060 12th Street\STA\85299\landscape\sheet85299pp016.dgn 4/14/2014 4:48:56 PM brion.sezior\ ODOTV8i_PDF_Half.pltcfgr ODOTV8i_Pen-ME.tbl M-E Companies, Inc.

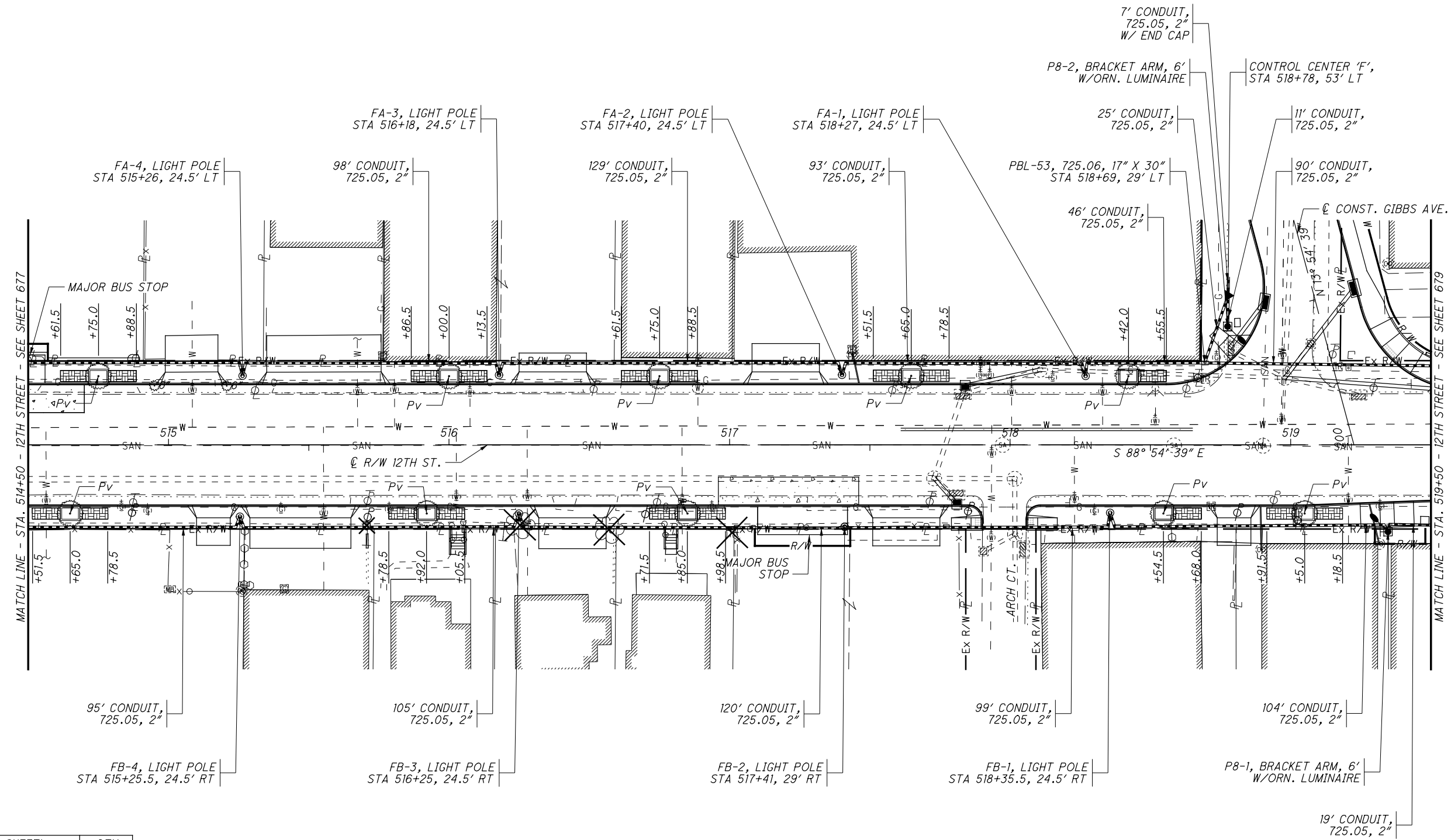


CALCULATED
JAW
CHECKED
DLW

**LIGHTING & STREETSCAPE PLAN-12TH STREET
STA 514+50 TO STA 519+50**

STA-12TH STREET

678
790



LEGEND (THIS SHEET)		QTY
⊙	LIGHT POLE	8
▤	BRICK PAVERS	18
□	FRAME AND GRATE	10
⊙	TREE	SEE BELOW

ITEM	UNIT	DESCRIPTION	QTY	KEY	COMMON NAME
661	EACH	DECIDUOUS TREE, (2" cal.), (PRUNUS VIRGINIANA)	10	Pv	SCHUBERT CHERRY

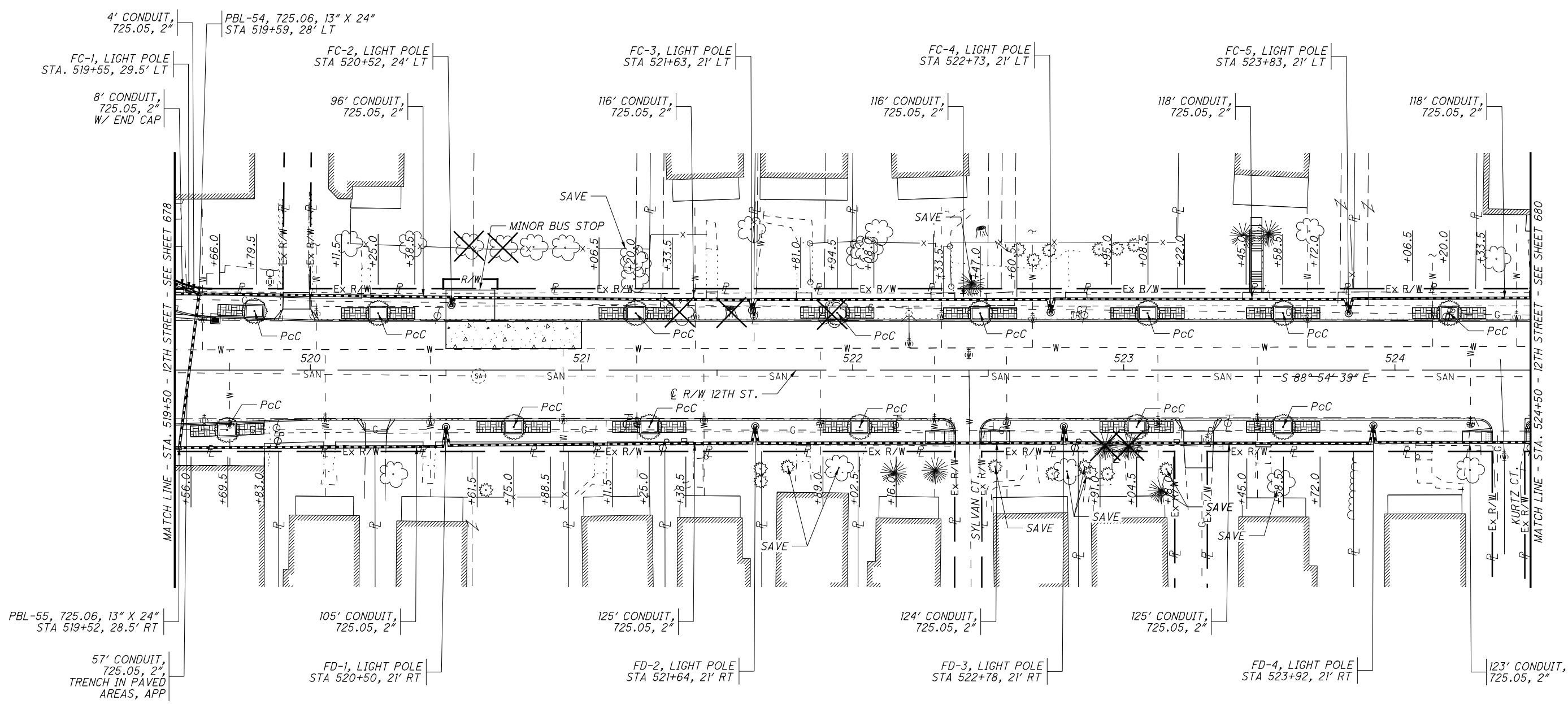
NOTE:
FOR LEGEND SEE SHEET 663.

J:\pre-int\11-060 12th Street\STA\85299\landscape\85299pp017.dgn 4/14/2014 4:48:57 PM brion.sezoi\ ODOTV81_PDF_Half.pltcfgr ODOTV81_Pen-ME.tbl M+E Companies, Inc.



LIGHTING & STREETSCAPE PLAN-12TH STREET
STA 519+50 TO STA 524+50

STA-12TH STREET
 679
 790

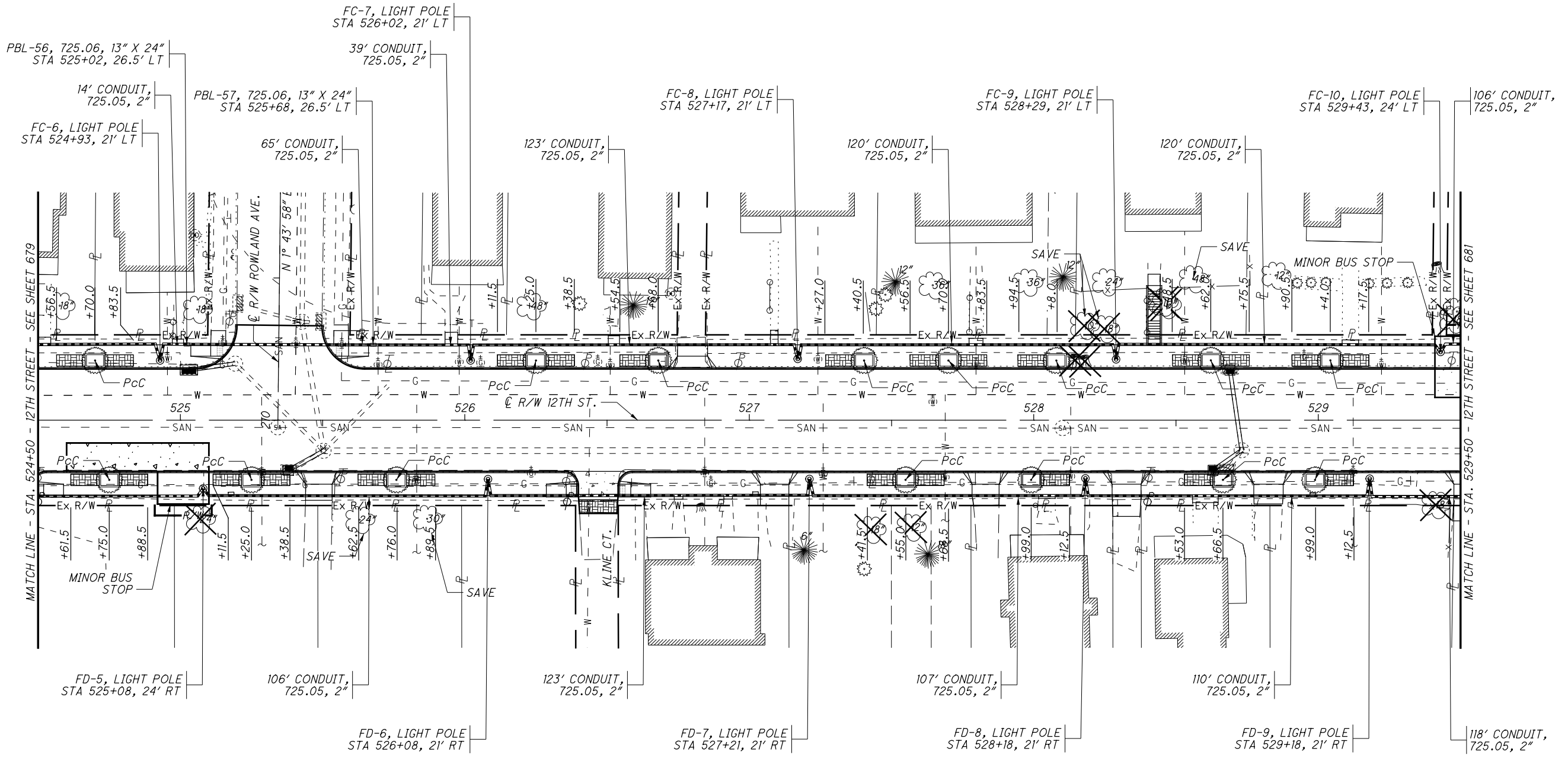


LEGEND (THIS SHEET)		QTY
⊙	LIGHT POLE	9
▨	BRICK PAVERS	27
□	FRAME AND GRATE	14
○	TREE	SEE BELOW

ITEM	UNIT	DESCRIPTION	QTY	KEY	COMMON NAME
661	EACH	DECIDUOUS TREE, (2" cal.), (PYRUS CALLERYANA 'CLEVELAND SELECT')	14	PcC	CLEVELAND SELECT PEAR

NOTE:
FOR LEGEND SEE SHEET 663.

J:\pre-int\11-060 12th Street\STA\85299\landscape\85299pp018.dgn 4/14/2014 4:48:58 PM brian.sezior\ ODOTV81_PDF_Half.pltcfgr ODOTV81_Pen-ME.tbl M+E Companies, Inc.



LEGEND (THIS SHEET)		QTY
⊙	LIGHT POLE	10
▨	BRICK PAVERS	24
□	FRAME AND GRATE	15
●	TREE	SEE BELOW

ITEM	UNIT	DESCRIPTION	QTY	KEY	COMMON NAME
661	EACH	DECIDUOUS TREE, (2" cal.), (PYRUS CALLERYANA 'CLEVELAND SELECT')	15	Pcc	CLEVELAND SELECT PEAR

NOTE:
FOR LEGEND SEE SHEET 663.

CALCULATED
JAW
CHECKED
DLW

0 10 20 40
HORIZONTAL
SCALE IN FEET

LIGHTING & STREETSCAPE PLAN-12TH STREET
STA 524+50 TO STA 529+50

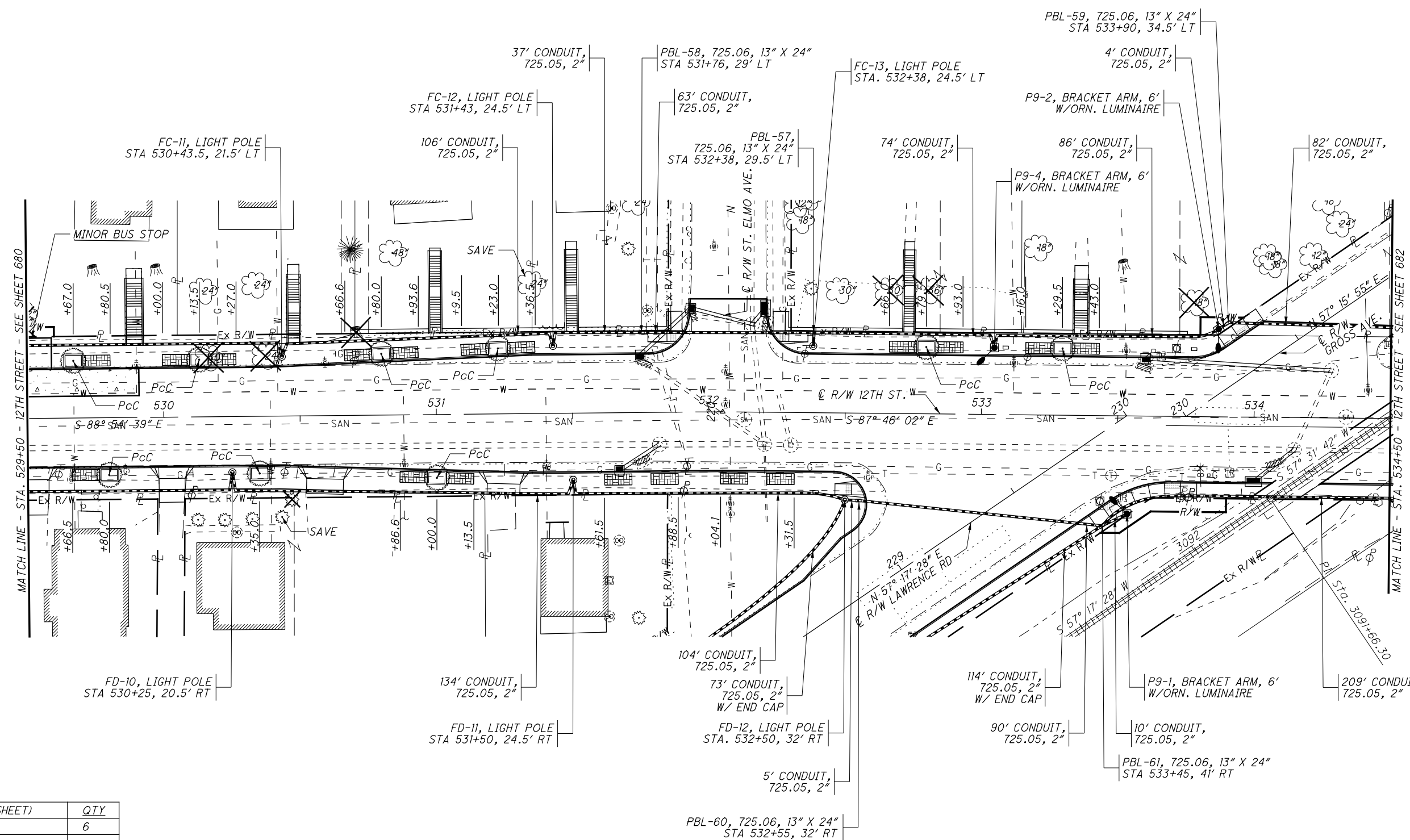
STA-12TH STREET

680
790

J:\pre-int\11-060 12th Street\STA\85299\landscape\85299pp019.dgn 4/14/2014 4:48:58 PM brion.sezior\ ODOTV81_PDF_Half.pltcfgr ODOTV81_Pen-ME.tbl M+E Companies, Inc.

CALCULATED
JAW
CHECKED
DLW

0 20 40
10
HORIZONTAL
SCALE IN FEET



LEGEND (THIS SHEET)		QTY
⊙	LIGHT POLE	6
▒	BRICK PAVERS	18
□	FRAME AND GRATE	9
⊙	TREE	SEE BELOW

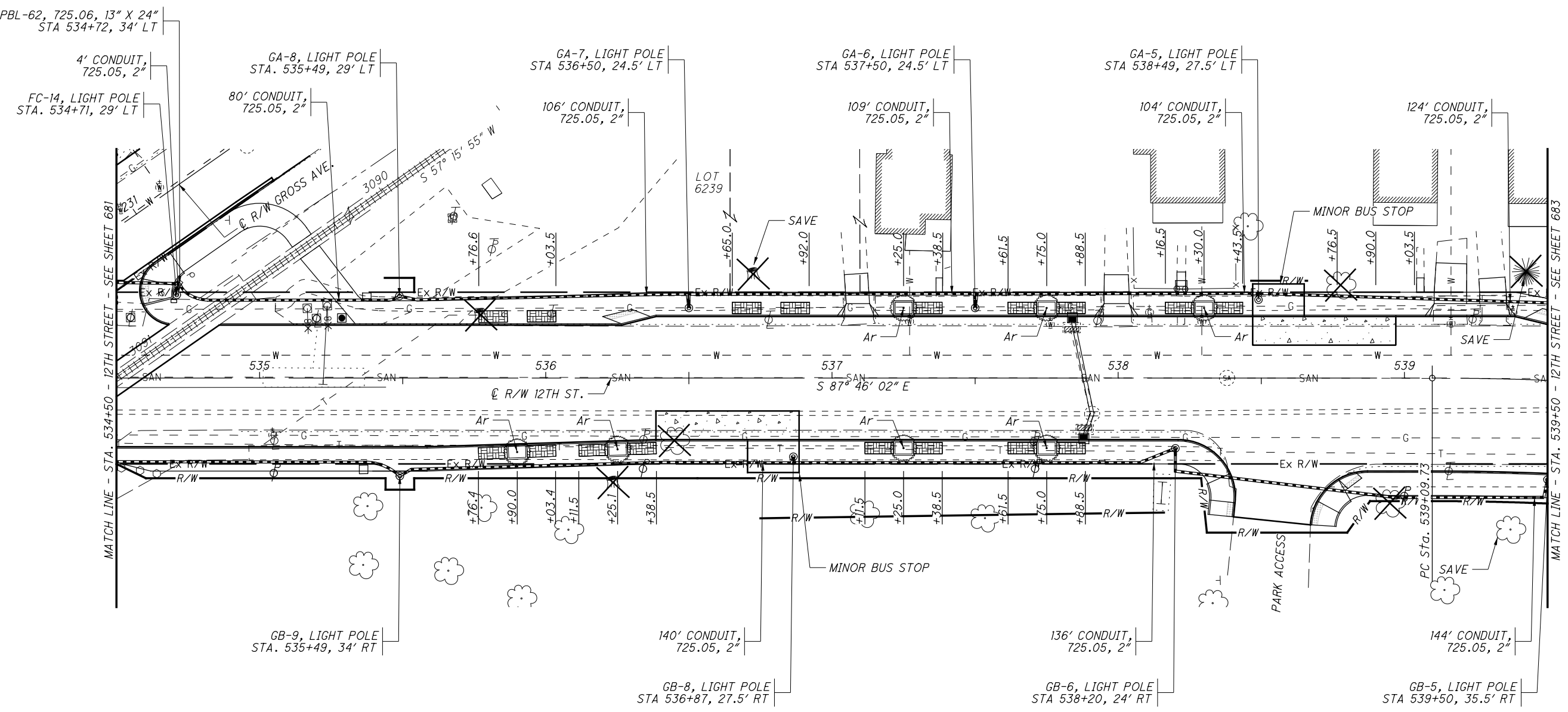
ITEM	UNIT	DESCRIPTION	QTY	KEY	COMMON NAME
661	EACH	DECIDUOUS TREE, (2" cal.), (PYRUS CALLERYANA 'CLEVELAND SELECT')	9	PcC	CLEVELAND SELECT PEAR

NOTE:
FOR LEGEND SEE SHEET 663.

STA-12TH STREET
LIGHTING & STREETSCAPE PLAN-12TH STREET
STA 529+50 TO STA 534+50

(681)
790

J:\pre-int\11-060 12th Street\STA\85299\landscape\sheets\85299PP020.dgn 4/14/2014 4:48:59 PM brian.sedziol\ ODOTV8i_PDF_Half.pltcfgr ODOTV8i_Pen-ME.tbl M-E Companies, Inc.



LEGEND (THIS SHEET)		QTY
⊙	LIGHT POLE	9
▒	BRICK PAVERS	17
□	FRAME AND GRATE	7
⊙	TREE	SEE BELOW

ITEM	UNIT	DESCRIPTION	QTY	KEY	COMMON NAME
661	EACH	DECIDUOUS TREE, (2" ca.), (ACER RUBRUM)	7	Ar	SUN VALLEY MAPLE

NOTE:
FOR LEGEND SEE SHEET 663.

CALCULATED
JAW
CHECKED
DLW

0 20 40
HORIZONTAL
SCALE IN FEET

LIGHTING & STREETSCAPE PLAN-12TH STREET
STA 534+50 TO STA 539+50

STA-12TH STREET

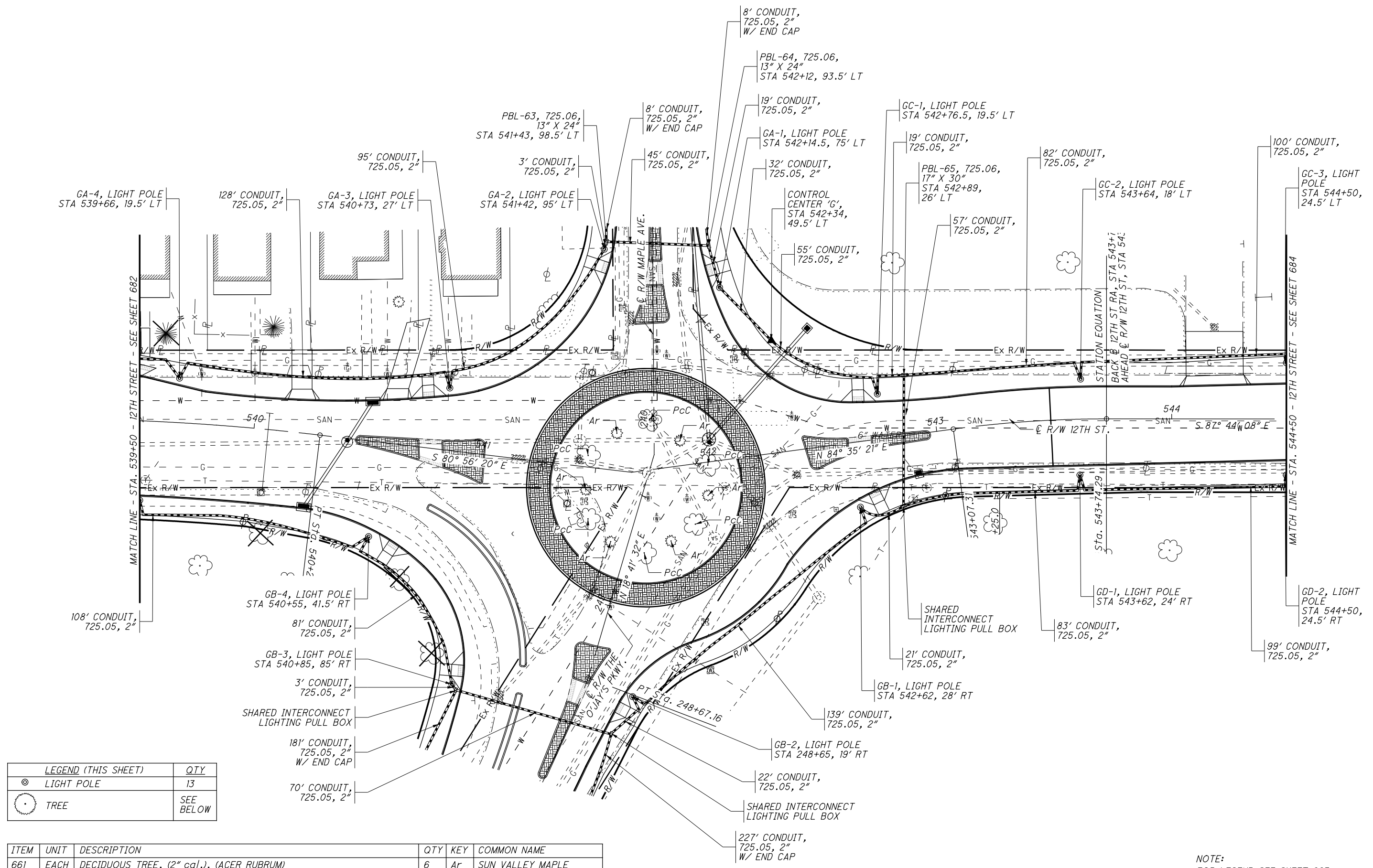
J:\pre-int\11-060 12th Street\STA\85299\landscape\sheets\85299PP021.dgn 4/14/2014 4:49:00 PM brion.sezior\ ODOTV8i_PDF_Half.pltcfgr ODOTV8i_Pen_ME.tbl M-E Companies, Inc.



LIGHTING & STREETSCAPE PLAN-12TH STREET
STA 539+50 TO STA 544+50

STA-12TH STREET
683
790

CALCULATED
 JAW
 CHECKED
 DLW

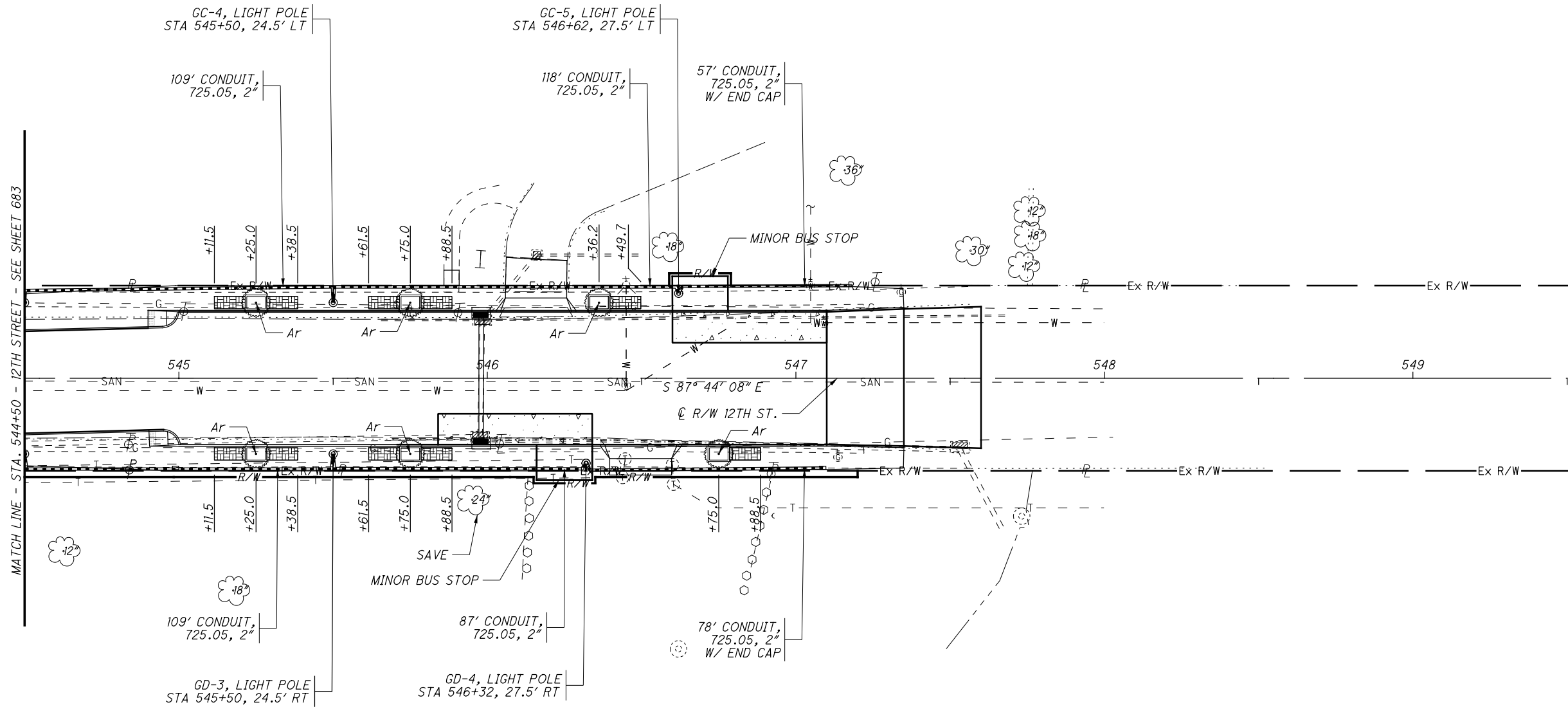


LEGEND (THIS SHEET)		QTY
⊙	LIGHT POLE	13
⊙	TREE	SEE BELOW

ITEM	UNIT	DESCRIPTION	QTY	KEY	COMMON NAME
661	EACH	DECIDUOUS TREE, (2" cal.), (ACER RUBRUM)	6	Ar	SUN VALLEY MAPLE
661	EACH	DECIDUOUS TREE, (2" cal.), (PYRUS CALLERYANA 'CLEVELAND SELECT')	6	Pcc	CLEVELAND SELECT PEAR

NOTE:
FOR LEGEND SEE SHEET 663.

J:\pre-int\11-060 12th Street\STA\85299\landscape\85299PP022.dgn 4/14/2014 4:49:01 PM brion.sezior\ ODOTV81_PDF_Half.pltcfgr ODOTV81_Pen-ME.tbl M-E Companies, Inc.



LEGEND (THIS SHEET)		QTY
⊙	LIGHT POLE	4
▤	BRICK PAVERS	10
▭	FRAME AND GRATE	6
⊙	TREE	SEE BELOW

ITEM	UNIT	DESCRIPTION	QTY	KEY	COMMON NAME
661	EACH	DECIDUOUS TREE, (2" cal.), (ACER RUBRUM)	6	Ar	SUN VALLEY MAPLE

NOTE:
FOR LEGEND SEE SHEET 663.



CALCULATED
JAW
CHECKED
DLW

**LIGHTING & STREETSCAPE PLAN-12TH STREET
STA 544+50 TO STA 547+18.10**

STA-12TH STREET

j:\pre-int\11-060 12th Street\STA\85299\landscape\sheets\85299PP201.dgn 4/14/2014 4:49:02 PM brion.sezoiol" ODOTV8i_PDF_Half.pltcfg ODOTV8i_Pen-ME.tbl M+E Companies, Inc.

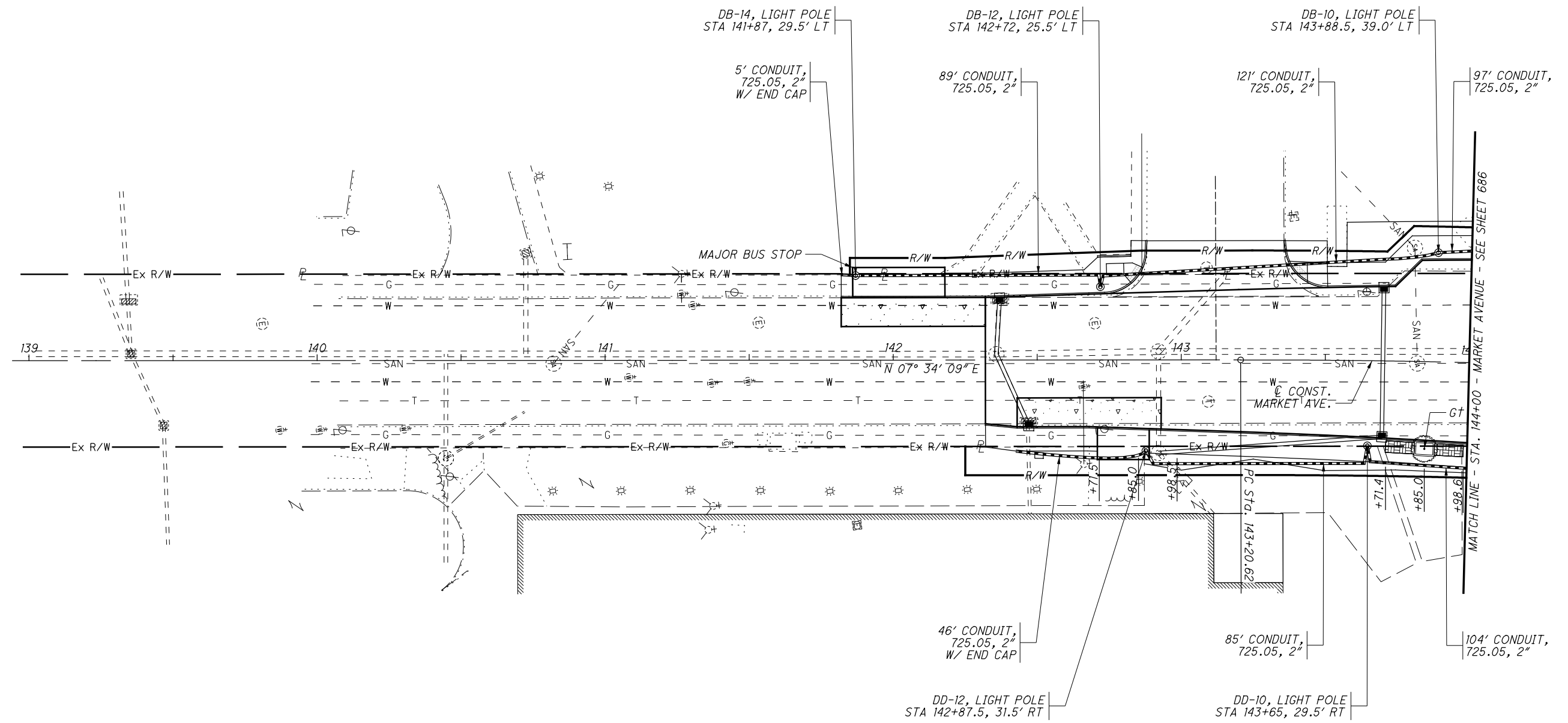


CALCULATED
JAW
CHECKED
DLW

**LIGHTING & STREETSCAPE PLAN-MARKET AVE
STA. 142+32 TO STA. 144+00**

STA-12TH STREET

685
790

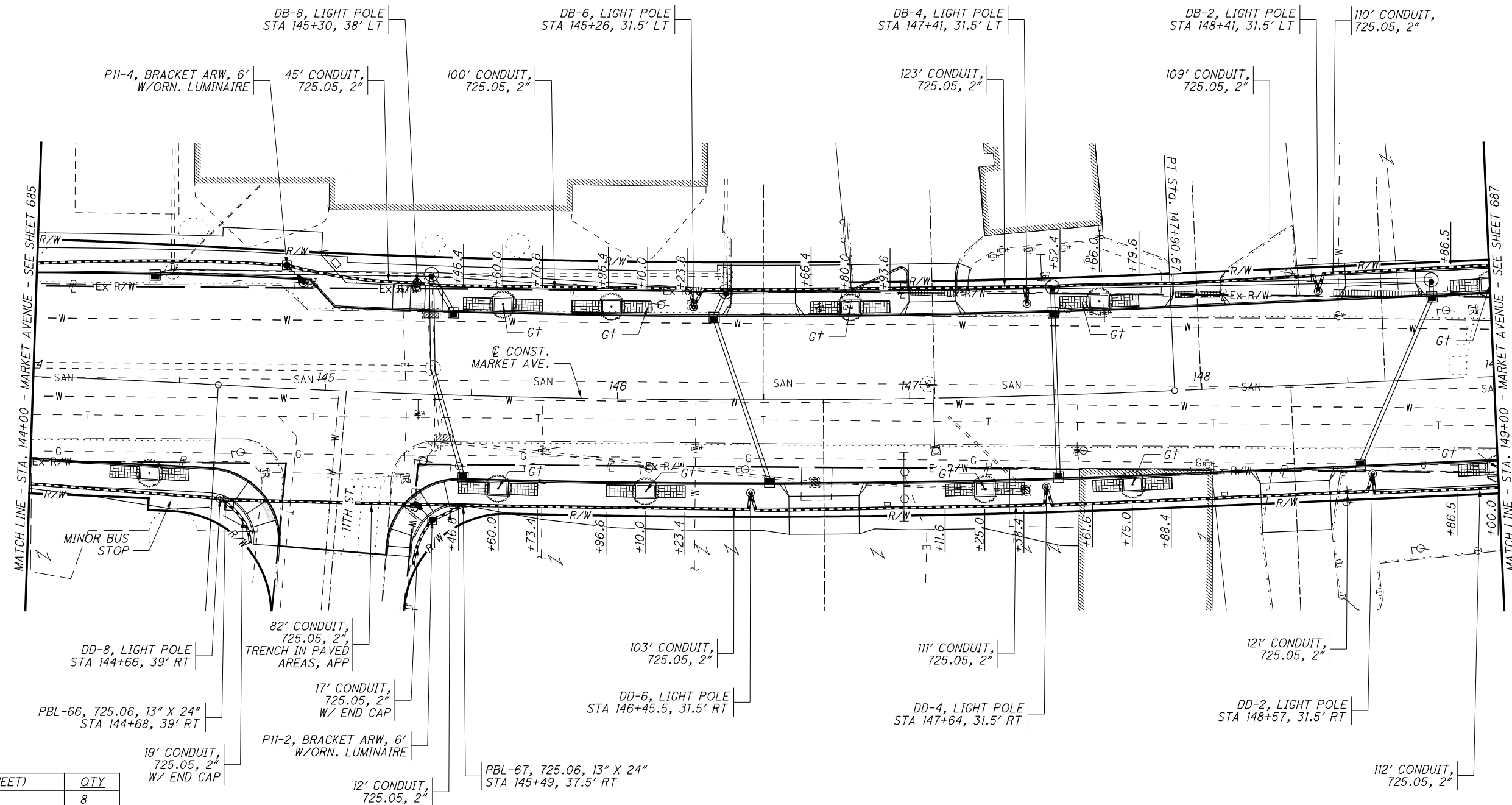


LEGEND (THIS SHEET)		QTY
⊙	LIGHT POLE	5
▤	BRICK PAVERS	2
□	FRAME AND GRATE	1
⊙	TREE	SEE BELOW

ITEM	UNIT	DESCRIPTION	QTY	KEY	COMMON NAME
661	EACH	DECIDUOUS TREE, (2" cal.), (GLEDITSIA TRIACANTHOS VAR. INERMIS)	1	G†	SKYLINE THORNLESS HONEYLOCUST

NOTE:
FOR LEGEND SEE SHEET 663.

J:\pre-int\11-060 12th Street\STA\85299\landscape\85299PP202.dgn 4/14/2014 4:49:03 PM brian.sedziol" ODOTV8i_PDF_Half.pltcfgr ODOTV8i_Pen-ME.tbl M-E Companies, Inc.



LEGEND (THIS SHEET)		QTY
⊙	LIGHT POLE	8
▤	BRICK PAVERS	18
▣	FRAME AND GRATE	10
⊙	TREE	SEE BELOW

ITEM	UNIT	DESCRIPTION	QTY	KEY	COMMON NAME
661	EACH	DECIDUOUS TREE, (2" cal.), (GLEDITSIA TRIACANTHOS VAR. INERMIS)	10	G†	SKYLINE THORNLESS HONEYLOCUST

NOTE:
FOR LEGEND SEE SHEET 663.



CALCULATED
JAW
CHECKED
DLW

LIGHTING & STREETSCAPE PLAN-MARKET AVE
STA 144+00 TO STA 149+00

STA-12TH STREET

686
790

J:\pre-int\11-060 12th Street\STA\85299\landscape\sheets\85299PP203.dgn 4/14/2014 4:49:04 PM brian.sedzic\ ODOTV8i_PDF_Half.pltcfgr ODOTV8i_Pen-ME.tbl M-E Companies, Inc.

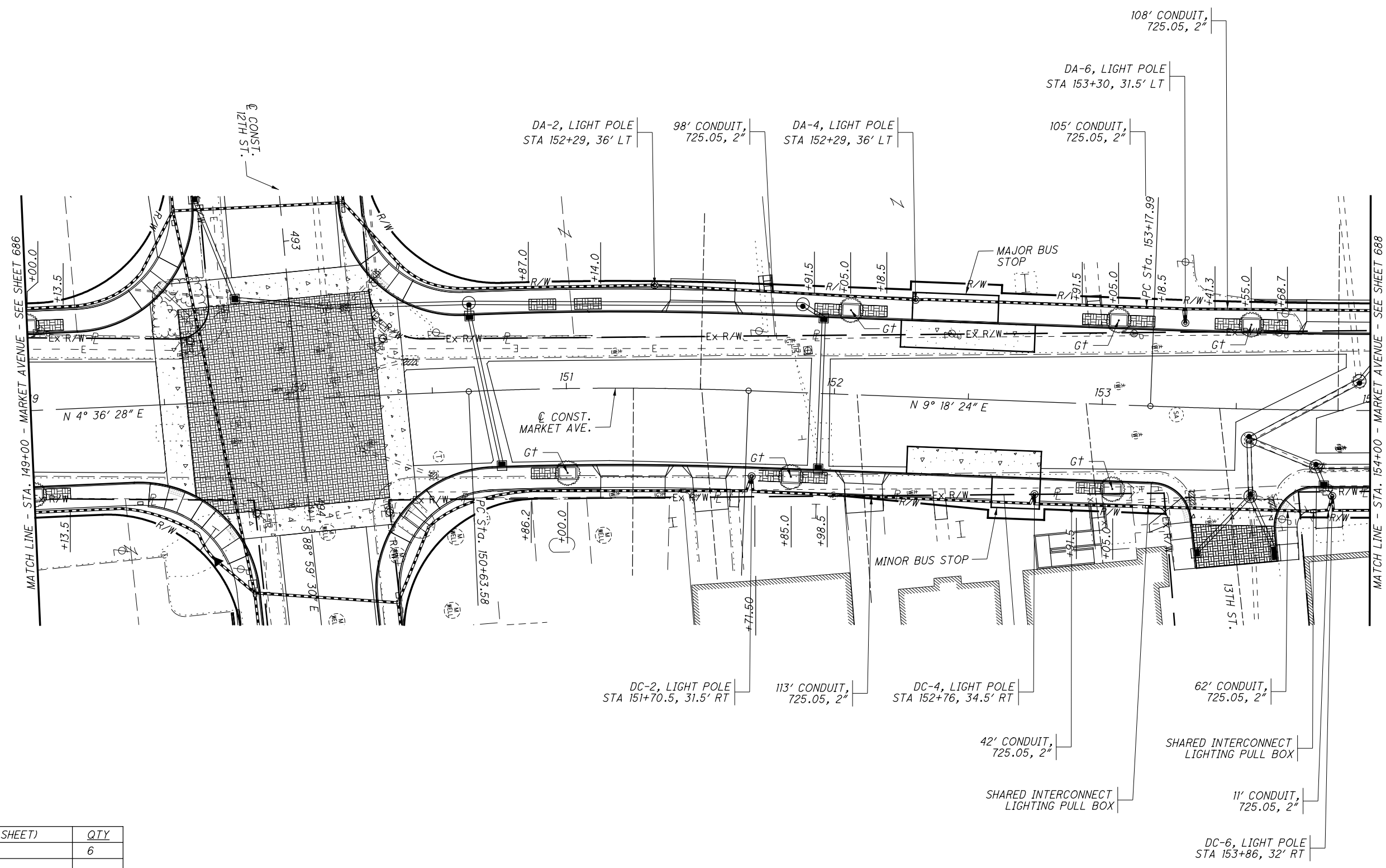


CALCULATED JAW CHECKED DLW

**LIGHTING & STREETSCAPE PLAN-MARKET AVE
STA 149+00 TO STA 154+00**

STA-12TH STREET

687
790



LEGEND (THIS SHEET)		QTY
⊙	LIGHT POLE	6
▨	BRICK PAVERS	14
□	FRAME AND GRATE	6
⊙	TREE	SEE BELOW

ITEM	UNIT	DESCRIPTION	QTY	KEY	COMMON NAME
661	EACH	DECIDUOUS TREE, (2" cal.), (GLEDITSIA TRIACANTHOS VAR. INERMIS)	6	Gt	SKYLINE THORNLESS HONEYLOCUST

NOTE:
SEE SHEET 663 FOR LEGEND.
SEE SHEET 673 FOR INTERSECTION LIGHTING LABELS.

J:\pre-int\11-060 12th Street\STA\85299\landscape\85299PP204.dgn 4/14/2014 4:49:04 PM brian.sedzior\ODOTV8i_PDF_Half.pltcfgr ODOTV8i_Pen-ME.tbl M-E Companies, Inc.

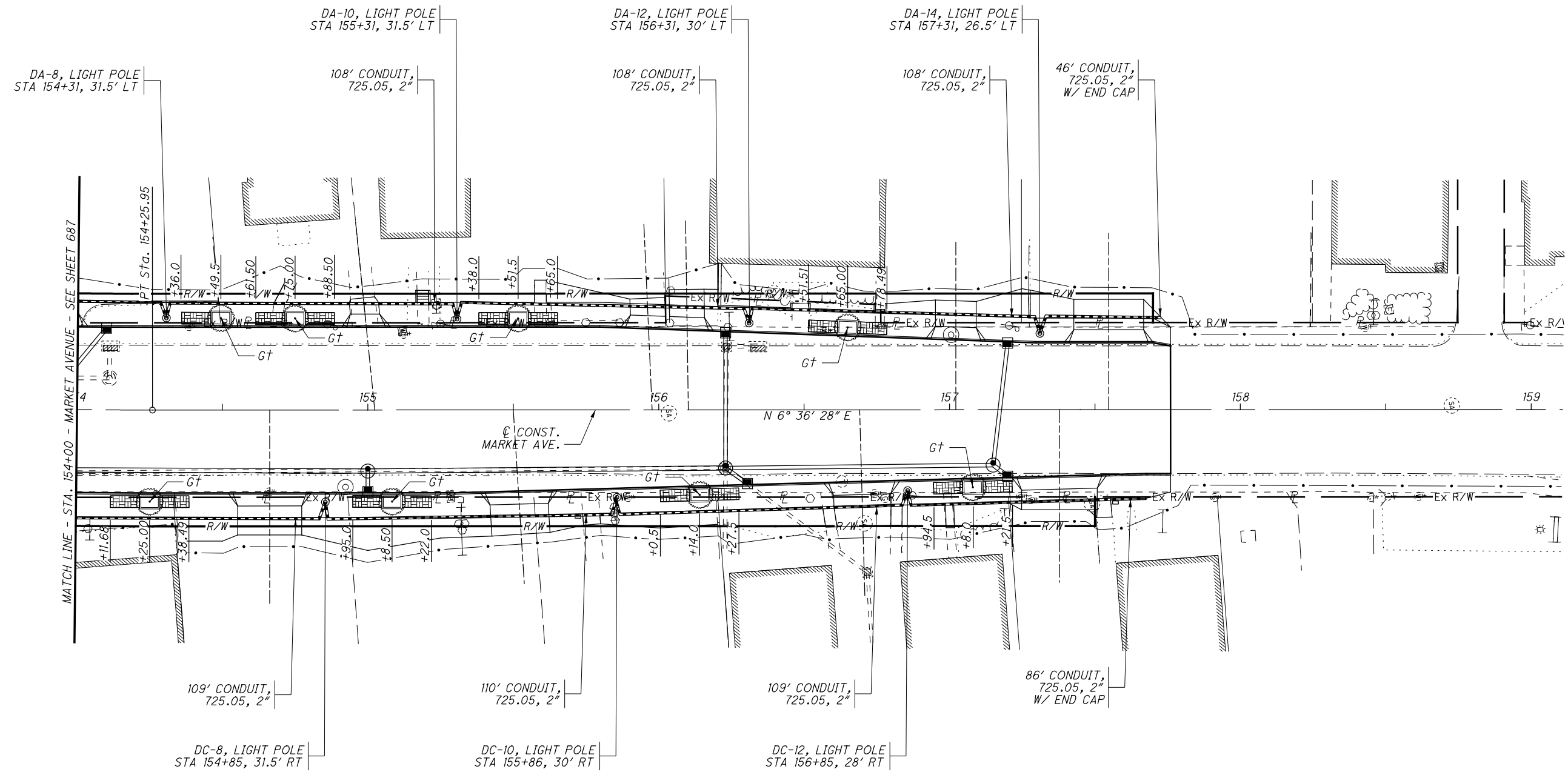
CALCULATED
JAW
CHECKED
DLW

HORIZONTAL SCALE IN FEET

**LIGHTING & STREETSCAPE PLAN-MARKET AVE
STA 154+00 TO STA 157+76.00**

STA-12TH STREET

688
790



LEGEND (THIS SHEET)		QTY
⊙	LIGHT POLE	7
▤	BRICK PAVERS	15
□	FRAME AND GRATE	8
⊙	TREE	SEE BELOW

ITEM	UNIT	DESCRIPTION	QTY	KEY	COMMON NAME
661	EACH	DECIDUOUS TREE, (2" cal.), (GLEDITSIA TRIACANTHOS VAR. INERMIS)	8	Gt	SKYLINE THORNLESS HONEYLOCUST

NOTE:
FOR LEGEND SEE SHEET 663.

VOLTAGE DROP STUDY

VOLTAGE DROP CALCULATIONS										
Voltage: 240 Wire Factor Used (Two - No. 6 AWG Wires) 0.7902 ohms/mf/1000										PS-'A'
VOLTAGE DROP(IN SECTION) = AMPS IN & BEYOND SECTION x SECTION LENGTH x WIRE FACTOR										
Section		Amperes		Ampere-F eet	AWG	Voltage Drop		% Drop	At Point	At Point
From	To	FEET	At Point			Accum.	In Section			
AA-4	AA-3	124	0.4	0.4	52	6	0.04	0.55	0.23	AA-4
AA-3	AA-2	103	0.4	0.8	87	6	0.07	0.51	0.21	AA-3
AA-2	AA-1	123	0.5	1.3	165	6	0.13	0.44	0.18	AA-2
AA-1	CC-A	213	0.5	1.8	392	6	0.31	0.31	0.13	AA-1
Circuit: B										
AB-5	AB-4	95	0.4	0.4	40	6	0.03	0.53	0.22	AB-5
AB-4	AB-3	98	0.4	0.8	82	6	0.07	0.50	0.21	AB-4
AB-3	AB-2	114	0.5	1.3	153	6	0.12	0.44	0.18	AB-3
AB-2	AB-1	93	0.5	1.8	171	6	0.14	0.31	0.13	AB-2
AB-1	CC-A	97	0.5	2.3	227	6	0.18	0.18	0.07	AB-1

1. AT A POINT WHERE A CIRCUIT BRANCHES (I.E., B) THE ACCUMULATED LOAD BEYOND THIS POINT IS SHOWN IN THE "AT POINT" COLUMN TO FACILITATE CHECKING.

BASIC FORMULAS AND DATA:

WIRE FACTOR = $\frac{\text{OHMS PER 1000 FT.} \times 2 \text{ WIRES}}{1000}$ OHMS/MFT. = $\frac{10.8 \times 1000}{\text{CIRCULAR MILS}}$

FOR NO. 6 AWG: CIRCULAR MILS = 26.250
WIRE FACTOR = 0.7902/1000

OHMS/MFT. = 0.4114

LED ELECTRICAL DATA

LAMP WATTAGE	LINE VOLTS	LINE AMP. OPERATING
60	240	0.25
100	240	0.42

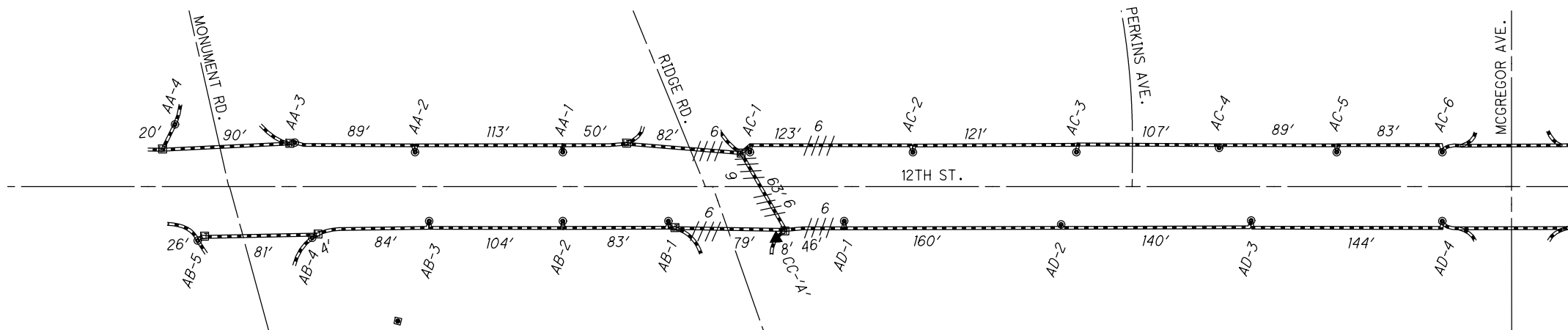
POWER SERVICE DATA									
POWER SERVICE	LINE VOLTAGE (VOLTS)	CONNECTED LOAD (KVA)	SERVICE ENTRANCE CABLE (AWG)	ENCLOSURE RATING (AMPS)	CIRCUIT NO.	CIRCUIT LOAD (AMPS)	CIRCUIT FUSE SIZE (AMPS)	CIRCUIT CABLE SIZE (AWG)	MAINTAINING AGENCY
PS-A	240	2.4	#1	60	Circuit: A	2	5	6	CITY OF CANTON
					Circuit: B	2	5	6	
					Circuit: C	3	5	6	
					Circuit: D	3	5	6	

VOLTAGE DROP CALCULATIONS										
Voltage: 240 Wire Factor Used (Two - No. 6 AWG Wires) 0.7902 ohms/mf/1000										PS-'A'
VOLTAGE DROP(IN SECTION) = AMPS IN & BEYOND SECTION x SECTION LENGTH x WIRE FACTOR										
Section		Amperes		Ampere-F eet	AWG	Voltage Drop		% Drop	At Point	At Point
From	To	FEET	At Point			Accum.	In Section			
AC-6	AC-5	93	0.5	0.5	47	6	0.04	0.98	0.41	AC-6
AC-5	AC-4	99	0.5	1.0	102	6	0.08	0.94	0.39	AC-5
AC-4	AC-3	117	0.5	1.6	183	6	0.14	0.86	0.36	AC-4
AC-3	AC-2	131	0.5	2.1	274	6	0.22	0.72	0.30	AC-3
AC-2	AC-1	133	0.5	2.6	348	6	0.28	0.50	0.21	AC-2
AC-1	CC-A	92	0.5	3.1	287	6	0.23	0.23	0.09	AC-1
Circuit: D										
AD-4	AD-3	154	0.5	1.0	154	6	0.12	0.71	0.30	AD-4
AD-3	AD-2	150	0.5	1.5	230	6	0.18	0.59	0.24	AD-3
AD-2	AD-1	170	0.5	2.1	350	6	0.28	0.41	0.17	AD-2
AD-1	CC-A	64	0.5	2.6	164	6	0.13	0.13	0.05	AD-1

1. AT A POINT WHERE A CIRCUIT BRANCHES (I.E., B) THE ACCUMULATED LOAD BEYOND THIS POINT IS SHOWN IN THE "AT POINT" COLUMN TO FACILITATE CHECKING.

- LEGEND**
- ⊙ DECORATIVE LIGHT POLE W/ TWIN LUMINAIRES (60 W LED, XX-#) & 20A-125 V DUPLEX RECEPTACLE
 - ☐ LIGHTING PULL BOX (PBL-#)
 - 6
// LIGHTING CIRCUIT (4 CONDUCTORS, NO. 6 AWG)
 - ▲ LIGHTING CONTROL CENTER (CC-X)
 - SIGNAL POLE
 - BRACKET ARM & LUMINAIRE (100 W LED)

NOTE: CONDUCTORS SHALL BE PULLED FROM LIGHT POLE TO LIGHT POLE WITHOUT SPLICES AND FROM LIGHTING CONTROL PANEL TO LIGHT POLE WITHOUT SPLICES. THIS APPLIES TO ALL CIRCUITS WITHIN THIS PROJECT.



NOTES:
1. FOR PLAN SHEETS SEE SHEETS 663 TO 665.



LIGHTING DETAILS - 12TH STREET
C.C.'A' - STA 441+50 TO STA 451+00

STA-12TH STREET

J:\pre-int\11-060 12th Street\STA\85299\lighting\sheets\85299LD001.dgn 4/14/2014 4:49:05 PM brian.sedziol ODOT\81_Pen-NE.tbl M-E Companies, Inc.

VOLTAGE DROP STUDY

VOLTAGE DROP CALCULATIONS										
Voltage: 240 Wire Factor Used (Two - No. 6 AWG Wires) 0.7902 ohms/mf/1000										PS-'B'
VOLTAGE DROP (IN SECTION) = AMPS IN & BEYOND SECTION x SECTION LENGTH x WIRE FACTOR										
Section		Amperes			Ampere-Feet	AWG	Voltage Drop		% Drop	At Point
From	To	FEET	At Point	Accum.			In Section	Accum.		
BA-5	BA-4	130	0.5	0.5	65	6	0.05	0.69	0.29	BA-5
BA-4	BA-3	138	0.5	1.0	138	6	0.11	0.64	0.27	BA-4
BA-3	BA-2	127	0.5	1.5	191	6	0.15	0.53	0.22	BA-3
BA-2	BA-1	129	0.5	2.0	258	6	0.20	0.38	0.16	BA-2
BA-1	CC-B	72	0.5	2.5	180	6	0.14	0.18	0.07	BA-1
P2-3	CC-B	16	0.4	2.9	47	6	0.04	0.04	0.02	P2-3

VOLTAGE DROP CALCULATIONS										
Voltage: 240 Wire Factor Used (Two - No. 6 AWG Wires) 0.7902 ohms/mf/1000										PS-'B'
VOLTAGE DROP (IN SECTION) = AMPS IN & BEYOND SECTION x SECTION LENGTH x WIRE FACTOR										
Section		Amperes			Ampere-Feet	AWG	Voltage Drop		% Drop	At Point
From	To	FEET	At Point	Accum.			In Section	Accum.		
BB-6	BB-5	117	0.5	0.5	59	6	0.05	1.18	0.49	BB-6
BB-5	BB-4	118	0.5	1.0	118	6	0.09	1.14	0.47	BB-5
BB-4	BB-3	119	0.5	1.5	179	6	0.14	1.04	0.43	BB-4
BB-3	BB-2	129	0.5	2.0	258	6	0.20	0.90	0.38	BB-3
BB-2	BB-1	145	0.5	2.5	363	6	0.29	0.70	0.29	BB-2
BB-1	P2-2	56	0.5	3.0	168	6	0.13	0.41	0.17	BB-1
P2-2	CC-B	103	0.4	3.4	352	6	0.28	0.28	0.12	P2-2

1. AT A POINT WHERE A CIRCUIT BRANCHES (I.E., BD) THE ACCUMULATED LOAD BEYOND THIS POINT IS SHOWN IN THE 'AT POINT' COLUMN TO FACILITATE CHECKING.

BASIC FORMULAS AND DATA:

WIRE FACTOR = $\frac{\text{OHMS PER 1000 FT.} \times 2 \text{ WIRES}}{1000}$ OHMS/MFT. = $\frac{10.8 \times 1000}{\text{CIRCULAR MILS}}$

FOR NO. 6 AWG: CIRCULAR MILS = 26.250 OHMS/MFT. = 0.4114

WIRE FACTOR = 0.7902/1000

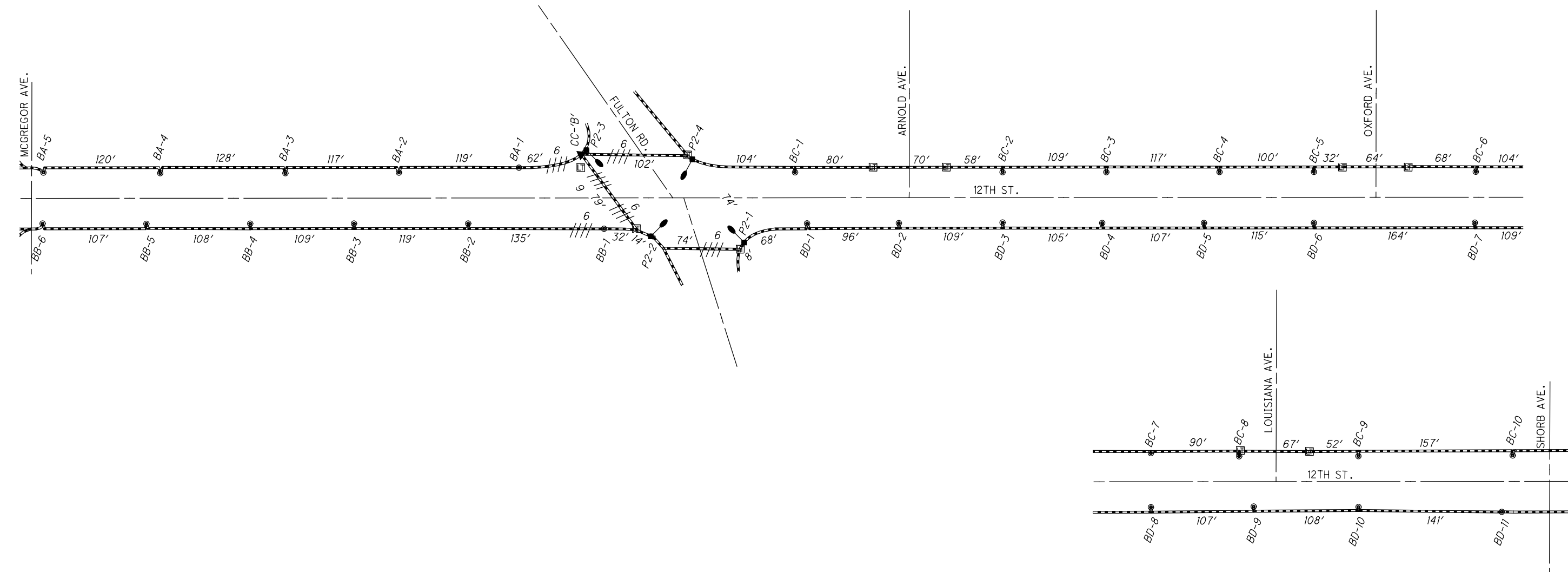
LED ELECTRICAL DATA		
LAMP	LINE VOLTS	LINE AMP.
60	240	0.25
100	240	0.42

POWER SERVICE DATA									
POWER SERVICE	LINE VOLTAGE (VOLTS)	CONNECTED LOAD (KVA)	SERVICE ENTRANCE CABLE (AWG)	ENCLOSURE RATING (AMPS)	CIRCUIT NO.	CIRCUIT LOAD (AMPS)	CIRCUIT FUSE SIZE (AMPS)	CIRCUIT CABLE SIZE (AWG)	MAINTAINING AGENCY
PS-B	240	4.2	*1	60	Circuit: A	3	5	6	CITY OF CANTON
					Circuit: B	3	5	6	
					Circuit: C	5	5	6	
					Circuit: D	6	5	6	

VOLTAGE DROP CALCULATIONS										
Voltage: 240 Wire Factor Used (Two - No. 6 AWG Wires) 0.7902 ohms/mf/1000										PS-'B'
VOLTAGE DROP (IN SECTION) = AMPS IN & BEYOND SECTION x SECTION LENGTH x WIRE FACTOR										
Section		Amperes			Ampere-Feet	AWG	Voltage Drop		% Drop	At Point
From	To	FEET	At Point	Accum.			In Section	Accum.		
BC-10	BC-9	167	0.5	0.5	84	6	0.07	3.54	1.47	BC-10
BC-9	BC-8	129	0.5	1.0	129	6	0.10	3.47	1.45	BC-9
BC-8	BC-7	114	0.5	1.5	171	6	0.14	3.37	1.40	BC-8
BC-7	BC-6	114	0.5	2.0	228	6	0.18	3.23	1.35	BC-7
BC-6	BC-5	174	0.5	2.5	435	6	0.34	3.05	1.27	BC-6
BC-5	BC-4	110	0.5	3.0	330	6	0.26	2.71	1.13	BC-5
BC-4	BC-3	127	0.5	3.5	445	6	0.35	2.45	1.02	BC-4
BC-3	BC-2	119	0.5	4.0	476	6	0.38	2.10	0.87	BC-3
BC-2	BC-1	218	0.5	4.5	981	6	0.78	1.72	0.72	BC-2
BC-1	P2-4	114	0.5	5.0	570	6	0.45	0.95	0.39	BC-1
P2-4	CC-B	116	0.4	5.4	629	6	0.50	0.50	0.21	P2-4

VOLTAGE DROP CALCULATIONS										
Voltage: 240 Wire Factor Used (Two - No. 6 AWG Wires) 0.7902 ohms/mf/1000										PS-'B'
VOLTAGE DROP (IN SECTION) = AMPS IN & BEYOND SECTION x SECTION LENGTH x WIRE FACTOR										
Section		Amperes			Ampere-Feet	AWG	Voltage Drop		% Drop	At Point
From	To	FEET	At Point	Accum.			In Section	Accum.		
BD-11	BD-10	151	0.5	0.5	76	6	0.06	3.95	1.64	BD-11
BD-10	BD-9	118	0.5	1.0	118	6	0.09	3.89	1.62	BD-10
BD-9	BD-8	117	0.5	1.5	176	6	0.14	3.79	1.58	BD-9
BD-8	BD-7	119	0.5	2.0	238	6	0.19	3.66	1.52	BD-8
BD-7	BD-6	174	0.5	2.5	435	6	0.34	3.47	1.44	BD-7
BD-6	BD-5	125	0.5	3.0	375	6	0.30	3.12	1.30	BD-6
BD-5	BD-4	117	0.5	3.5	410	6	0.32	2.83	1.18	BD-5
BD-4	BD-3	115	0.5	4.0	460	6	0.36	2.50	1.04	BD-4
BD-3	BD-2	119	0.5	4.5	536	6	0.42	2.14	0.89	BD-3
BD-2	BD-1	106	0.5	5.0	530	6	0.42	1.72	0.72	BD-2
BD-1	P2-1	78	0.5	5.5	429	6	0.34	1.30	0.54	BD-1
P2-1	CC-B	205	0.4	5.9	1214	6	0.96	0.96	0.40	P2-1

1. AT A POINT WHERE A CIRCUIT BRANCHES (I.E., BD) THE ACCUMULATED LOAD BEYOND THIS POINT IS SHOWN IN THE 'AT POINT' COLUMN TO FACILITATE CHECKING.



NOTES:
 1. FOR PLAN SHEETS SEE SHEETS 665 TO 669.
 2. FOR LEGEND SEE SHEET 689.

N

0 50 100
HORIZONTAL SCALE IN FEET

CALCULATED
JAW
CHECKED
DLW

LIGHTING DETAILS - 12TH STREET
C.C.'B' - STA 451+00 TO STA 470+50

STA-12TH STREET

(690)
790

J:\pre-int\11-060 12th Street\STA\85299\lighting\sheets\85299LD002.dgn 4/14/2014 4:49:06 PM brion.sedziol' ODOTV81_PDF_Half.plt'cfig ODOTV81_Pen-ME.tbl M-E Companies, Inc.

VOLTAGE DROP STUDY

VOLTAGE DROP CALCULATIONS

PS-C'
Voltage: 240 Wire Factor Used (Two - No. 6 AWG Wires) 0.7902 ohms/mf/1000 Circuit: A
VOLTAGE DROP (IN SECTION) = AMPS IN & BEYOND SECTION x SECTION LENGTH x WIRE FACTOR

Section		Amperes			Ampere-Feet	AWG	Voltage Drop		% Drop	At Point
From	To	FEET	At Point	Accum.			In Section	Accum.		
CA-7	CA-6	130	0.5	0.5	65	6	0.05	1.64	0.68	CA-7
CA-6	CA-5	109	0.5	1.0	109	6	0.09	1.58	0.66	CA-6
CA-5	CA-4	138	0.5	1.5	207	6	0.16	1.50	0.62	CA-5
CA-4	CA-3	144	0.5	2.0	288	6	0.23	1.34	0.56	CA-4
CA-3	P3-3	151	0.5	2.5	378	6	0.30	1.11	0.46	CA-3
P3-3	CA-2	104	0.4	2.9	302	6	0.24	0.81	0.34	P3-3
CA-2	CA-1	138	0.5	3.4	469	6	0.37	0.57	0.24	CA-2
CA-1	CC-C	65	0.5	3.9	254	6	0.20	0.20	0.08	CA-1

BASIC FORMULAS AND DATA:

WIRE FACTOR = $\frac{\text{OHMS PER 1000 FT.} \times 2 \text{ WIRES}}{1000}$ OHMS/MFT. = $\frac{10.8 \times 1000}{\text{CIRCULAR MILS}}$
 FOR NO. 6 AWG: CIRCULAR MILS = 26,250 OHMS/MFT. = 0.4114
 WIRE FACTOR = 0.7902/1000

LED ELECTRICAL DATA

LAMP WATTAGE	LINE VOLTS	LINE AMP. OPERATING
60	240	0.25
100	240	0.42

POWER SERVICE DATA

POWER SERVICE	LINE VOLTAGE (VOLTS)	CONNECTED LOAD (KVA)	SERVICE ENTRANCE CABLE (AWG)	ENCLOSURE RATING (AMPS)	CIRCUIT NO.	CIRCUIT LOAD (AMPS)	CIRCUIT FUSE SIZE (AMPS)	CIRCUIT CABLE SIZE (AWG)	MAINTAINING AGENCY
PS-C	240	3.6	#1	60	Circuit: A Circuit: B Circuit: C Circuit: D	4 4 4 3	5 5 5 5	6 6 6 6	CITY OF CANTON

VOLTAGE DROP CALCULATIONS

PS-C'
Voltage: 240 Wire Factor Used (Two - No. 6 AWG Wires) 0.7902 ohms/mf/1000 Circuit: C
VOLTAGE DROP (IN SECTION) = AMPS IN & BEYOND SECTION x SECTION LENGTH x WIRE FACTOR

Section		Amperes			Ampere-Feet	AWG	Voltage Drop		% Drop	At Point
From	To	FEET	At Point	Accum.			In Section	Accum.		
CC-7	CC-6	118	0.5	0.5	59	6	0.05	1.31	0.55	CC-7
CC-6	CC-5	110	0.5	1.0	110	6	0.09	1.27	0.53	CC-6
CC-5	CC-4	111	0.5	1.5	167	6	0.13	1.18	0.49	CC-5
CC-4	CC-3	105	0.5	2.0	210	6	0.17	1.05	0.44	CC-4
CC-3	P4-3	75	0.4	2.4	180	6	0.14	0.88	0.37	CC-3
P4-3	CC-2	76	0.4	2.8	213	6	0.17	0.74	0.31	P4-3
CC-2	CC-1	127	0.5	3.3	419	6	0.33	0.57	0.24	CC-2
CC-1	CC-C	80	0.5	3.8	304	6	0.24	0.24	0.10	CC-1

Circuit: B

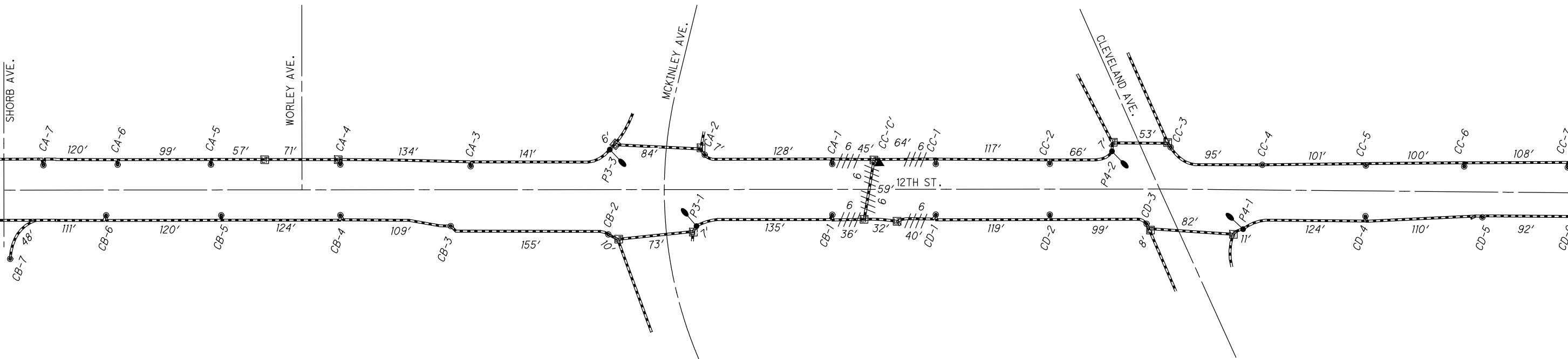
Section		Amperes			Ampere-Feet	AWG	Voltage Drop		% Drop	At Point
From	To	FEET	At Point	Accum.			In Section	Accum.		
CB-7	CB-6	169	0.5	0.5	85	6	0.07	1.79	0.75	CB-7
CB-6	CB-5	130	0.5	1.0	130	6	0.10	1.73	0.72	CB-6
CB-5	CB-4	134	0.5	1.5	201	6	0.16	1.63	0.68	CB-5
CB-4	CB-3	119	0.5	2.0	238	6	0.19	1.47	0.61	CB-4
CB-3	CB-2	165	0.5	2.5	413	6	0.33	1.28	0.53	CB-3
CB-2	P3-1	100	0.4	2.9	290	6	0.23	0.95	0.40	CB-2
P3-1	CB-1	145	0.4	3.3	479	6	0.38	0.72	0.30	P3-1
CB-1	CC-C	115	0.5	3.8	437	6	0.35	0.35	0.14	CB-1

1. AT A POINT WHERE A CIRCUIT BRANCHES (I.E., B) THE ACCUMULATED LOAD BEYOND THIS POINT IS SHOWN IN THE 'AT POINT' COLUMN TO FACILITATE CHECKING.

Circuit: D

Section		Amperes			Ampere-Feet	AWG	Voltage Drop		% Drop	At Point
From	To	FEET	At Point	Accum.			In Section	Accum.		
CD-6	CD-5	102	0.5	0.5	51	6	0.04	1.37	0.57	CD-6
CD-5	CD-4	120	0.5	1.0	120	6	0.09	1.33	0.55	CD-5
CD-4	P4-1	134	0.5	1.5	201	6	0.16	1.23	0.51	CD-4
P4-1	CD-3	111	0.4	1.9	211	6	0.17	1.07	0.45	P4-1
CD-3	CD-2	109	0.5	2.4	262	6	0.21	0.91	0.38	CD-3
CD-2	CD-1	129	0.5	2.9	374	6	0.30	0.70	0.29	CD-2
CD-1	CC-C	151	0.5	3.4	513	6	0.41	0.41	0.17	CD-1

1. AT A POINT WHERE A CIRCUIT BRANCHES (I.E., B) THE ACCUMULATED LOAD BEYOND THIS POINT IS SHOWN IN THE 'AT POINT' COLUMN TO FACILITATE CHECKING.



LIGHTING DETAILS - 12TH STREET
C.C.'C' - STA 470+50 TO STA 486+50

STA - 12TH STREET

NOTES:
1. FOR PLAN SHEETS SEE SHEETS 669 TO 672.
2. FOR LEGEND SEE SHEET 689.

J:\pre-int\11-060 12th Street\STA\85299\lighting\sheets\85299LD003.dgn 4/14/2014 4:49:07 PM brion.sedziol' ODOTV81_PDF_Half.pltcfq ODOTV81_Pen-ME.tbl M-E Companies, Inc.

VOLTAGE DROP STUDY

VOLTAGE DROP CALCULATIONS

VOLTAGE DROP CALCULATIONS										
PS-D'										
Voltage: 240		Wire Factor Used (Two - No. 6 AWG Wires)		0.7902		ohms/mf/1000		Circuit: A		
VOLTAGE DROP (IN SECTION) = AMPS IN & BEYOND SECTION x SECTION LENGTH x WIRE FACTOR										
Section		Amperes			Ampere-F eet	AWG	Voltage Drop		% Drop	At Point
From	To	FEET	At Point	Accum.			In Section	Accum.		
DA-14	DA-12	118	0.5	0.5	59	4	0.05	1.96	0.82	DA-14
DA-12	DA-10	118	0.5	0.5	59	5	0.05	1.91	0.80	DA-12
DA-10	DA-8	118	0.5	0.5	59	6	0.05	1.86	0.78	DA-10
DA-8	DA-6	118	0.5	1.0	118	6	0.09	1.82	0.76	DA-8
DA-6	DA-4	115	0.5	1.5	173	6	0.14	1.72	0.72	DA-6
DA-4	DA-2	108	0.5	2.0	216	6	0.17	1.59	0.66	DA-4
DA-2	P5-3	108	0.5	2.5	270	6	0.21	1.42	0.59	DA-2
P5-3	PBA	41	0.4	2.9	119	7	0.09	1.20	0.50	P5-3
DA-11	DA-9	104	0.5	0.5	52	6	0.04	2.03	0.84	DA-11
DA-9	DA-7	114	0.5	1.0	114	6	0.09	1.99	0.83	DA-9
DA-7	DA-5	99	0.5	1.5	149	6	0.12	1.90	0.79	DA-7
DA-5	DA-3	123	0.5	2.0	246	6	0.19	1.78	0.74	DA-5
DA-3	DA-1	103	0.5	2.5	258	6	0.20	1.58	0.66	DA-3
DA-1	PBA	114	0.5	3.0	342	6	0.27	1.38	0.57	DA-1
PBA	CC-D	238	0.0	5.9	1404	6	1.11	1.11	0.46	PBA
Circuit: B										
DB-9	DB-7	119	0.5	0.5	60	6	0.05	1.69	0.70	DB-9
DB-7	DB-5	153	0.5	1.0	153	6	0.12	1.64	0.68	DB-7
DB-5	DB-3	158	0.5	1.5	237	6	0.19	1.52	0.63	DB-5
DB-3	DB-1	109	0.5	2.0	218	6	0.17	1.33	0.56	DB-3
DB-1	PBB	115	0.5	2.5	288	6	0.23	1.16	0.48	DB-1
DB-14	DB-12	99	0.5	0.5	50	6	0.04	2.61	1.09	DB-14
DB-12	DB-10	131	0.5	1.0	131	6	0.10	2.57	1.07	DB-12
DB-10	P11-1	107	0.5	1.5	161	6	0.13	2.47	1.03	DB-10
P11-1	DB-8	55	0.4	1.9	105	5	0.08	2.34	0.98	P11-1
DB-8	DB-6	110	0.5	2.4	264	6	0.21	2.26	0.94	DB-8
DB-6	DB-4	133	0.5	2.9	386	6	0.30	2.05	0.85	DB-6
DB-4	DB-2	119	0.5	3.4	405	6	0.32	1.75	0.73	DB-4
DB-2	P5-2	120	0.5	3.9	468	6	0.37	1.43	0.59	DB-2
P5-2	PBB	36	0.4	4.3	155	7	0.12	1.06	0.44	P5-2
PBB	CC-D	174	0.0	6.8	1183	6	0.93	0.93	0.39	PBB

BASIC FORMULAS AND DATA:

WIRE FACTOR = $\frac{\text{OHMS PER 1000 FT.} \times 2 \text{ WIRES}}{1000}$ OHMS/MFT. = $\frac{10.8 \times 1000}{\text{CIRCULAR MILS}}$

FOR NO. 6 AWG: CIRCULAR MILS = 26.250 OHMS/MFT. = 0.4114

WIRE FACTOR = 0.7902/1000

LED ELECTRICAL DATA

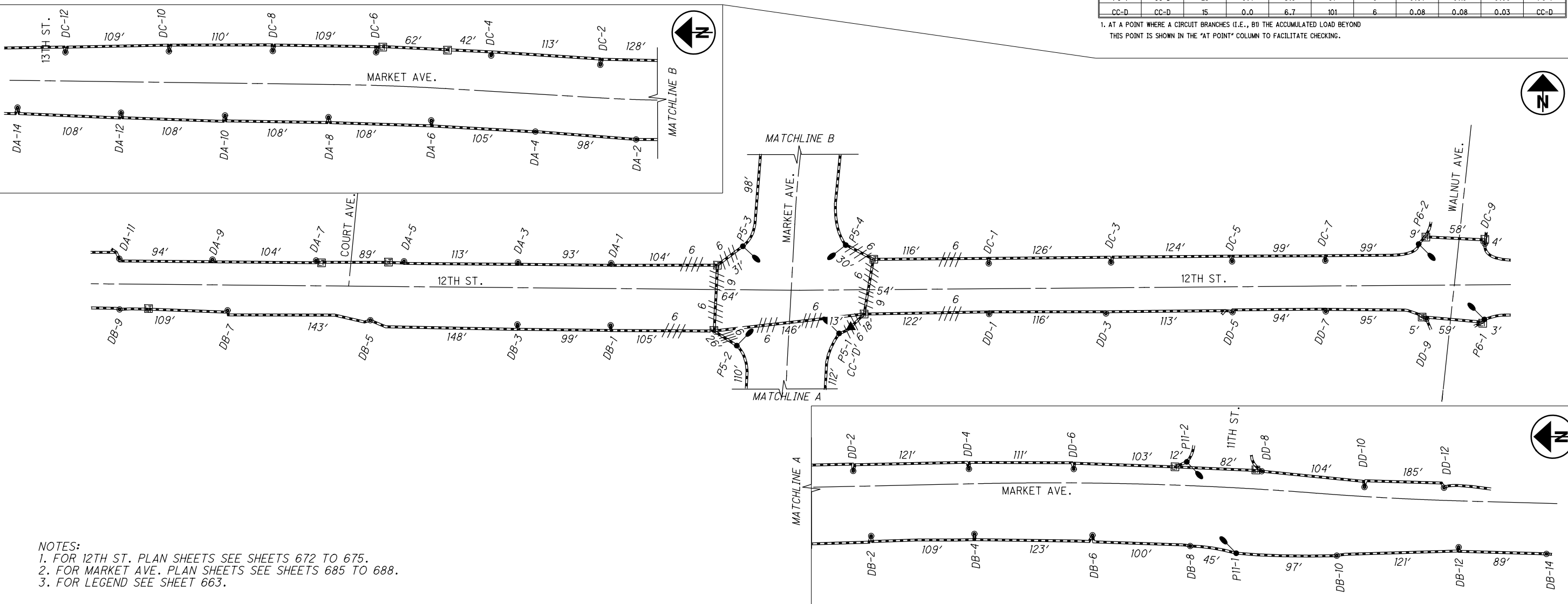
LAMP WATTAGE	LINE VOLTS	LINE AMP. OPERATING
60	240	0.25
100	240	0.42

POWER SERVICE DATA										
POWER SERVICE	LINE VOLTAGE (VOLTS)	CONNECTED LOAD (KVA)	SERVICE ENTRANCE CABLE (AWG)	ENCLOSURE RATING (AMPS)	CIRCUIT NO.	CIRCUIT LOAD (AMPS)	CIRCUIT FUSE SIZE (AMPS)	CIRCUIT CABLE SIZE (AWG)	MAINTAINING AGENCY	
PS-D	240	6.2	#1	60	Circuit: A	6	5	6	CITY OF CANTON	
					Circuit: B	7	5	6		
					Circuit: C	6	5	6		
					Circuit: D	7	5	6		

VOLTAGE DROP CALCULATIONS

VOLTAGE DROP CALCULATIONS										
PS-D'										
Voltage: 240		Wire Factor Used (Two - No. 6 AWG Wires)		0.7902		ohms/mf/1000		Circuit: C		
VOLTAGE DROP (IN SECTION) = AMPS IN & BEYOND SECTION x SECTION LENGTH x WIRE FACTOR										
Section		Amperes			Ampere-F eet	AWG	Voltage Drop		% Drop	At Point
From	To	FEET	At Point	Accum.			In Section	Accum.		
DC-9	P6-2	81	0.5	0.5	41	6	0.03	1.39	0.58	DC-9
P6-2	DC-7	109	0.4	0.9	98	6	0.08	1.35	0.56	P6-2
DC-7	DC-5	109	0.5	1.4	153	6	0.12	1.28	0.53	DC-7
DC-5	DC-3	134	0.5	1.9	255	6	0.20	1.16	0.48	DC-5
DC-3	DC-1	136	0.5	2.4	326	6	0.26	0.95	0.40	DC-3
DC-1	PBC	126	0.5	2.9	365	6	0.29	0.70	0.29	DC-1
Circuit: D										
DC-12	DC-10	119	0.5	0.5	60	6	0.05	1.55	0.65	DC-12
DC-10	DC-8	120	0.5	1.0	120	6	0.09	1.50	0.63	DC-10
DC-8	DC-6	119	0.5	1.5	179	6	0.14	1.41	0.59	DC-8
DC-6	DC-4	114	0.5	2.0	228	6	0.18	1.27	0.53	DC-6
DC-4	DC-2	123	0.5	2.5	308	6	0.24	1.09	0.45	DC-4
DC-2	P5-4	138	0.5	3.0	414	6	0.33	0.84	0.35	DC-2
P5-4	PBC	40	0.4	3.4	136	6	0.11	0.52	0.21	P5-4
Circuit: D										
P6-1	DD-9	87	0.4	0.4	35	6	0.03	1.05	0.44	P6-1
DD-9	DD-7	91	0.5	0.9	82	6	0.06	1.03	0.43	DD-9
DD-7	DD-5	104	0.5	1.4	146	6	0.12	0.96	0.40	DD-7
DD-5	DD-3	123	0.5	1.9	234	6	0.18	0.85	0.35	DD-5
DD-3	DD-1	126	0.5	2.4	302	6	0.24	0.66	0.28	DD-3
DD-1	CC-D	150	0.5	2.9	435	6	0.34	0.42	0.18	DD-1
Circuit: D										
DD-12	DD-10	95	0.5	0.5	48	6	0.04	1.45	0.60	DD-12
DD-10	DD-8	114	0.5	1.0	114	6	0.09	1.41	0.59	DD-10
DD-8	P11-2	109	0.5	1.5	164	6	0.13	1.32	0.55	DD-8
P11-2	DD-6	125	0.4	1.9	238	6	0.19	1.19	0.50	P11-2
DD-6	DD-4	121	0.5	2.4	290	6	0.23	1.01	0.42	DD-6
DD-4	DD-2	131	0.5	2.9	380	6	0.30	0.78	0.32	DD-4
DD-2	P5-1	122	0.5	3.4	415	6	0.33	0.48	0.20	DD-2
P5-1	CC-D	23	0.4	3.8	87	6	0.07	0.15	0.06	P5-1
CC-D	CC-D	15	0.0	6.7	101	6	0.08	0.08	0.03	CC-D

1. AT A POINT WHERE A CIRCUIT BRANCHES (I.E., B) THE ACCUMULATED LOAD BEYOND THIS POINT IS SHOWN IN THE 'AT POINT' COLUMN TO FACILITATE CHECKING.



NOTES:
 1. FOR 12TH ST. PLAN SHEETS SEE SHEETS 672 TO 675.
 2. FOR MARKET AVE. PLAN SHEETS SEE SHEETS 685 TO 688.
 3. FOR LEGEND SEE SHEET 663.



LIGHTING DETAILS - 12TH STREET
C.C.'D' - STA 486+50 TO STA 500+50

STA-12TH STREET
692
790

J:\pre-int\11-060 12th Street\STA\85299\lighting\sheets\85299_D004.dgn 4/14/2014 4:49:08 PM brion.sedziol' ODOTV81_PDF_Half.pltcfgr ODOTV81_Pen-ME.tbl M-E Companies, Inc.

VOLTAGE DROP STUDY

VOLTAGE DROP CALCULATIONS

PS-E'
Voltage: 240 Wire Factor Used (Two - No. 6 AWG Wires) 0.7902 ohms/mf/1000 Circuit: A
VOLTAGE DROP (IN SECTION) = AMPS IN & BEYOND SECTION x SECTION LENGTH x WIRE FACTOR

Section		Amperes			Ampere-Feet	AWG	Voltage Drop		% Drop	At Point
From	To	FEET	At Point	Accum.			In Section	Accum.		
EA-4	EA-3	114	0.5	0.5	57	6	0.05	0.61	0.25	EA-4
EA-3	EA-2	124	0.5	1.0	124	6	0.10	0.56	0.23	EA-3
EA-2	EA-1	119	0.5	1.5	179	6	0.14	0.47	0.19	EA-2
EA-1	P7-3	109	0.5	2.0	218	6	0.17	0.32	0.13	EA-1
P7-3	CC-E	80	0.4	2.4	192	6	0.15	0.15	0.06	P7-3

Circuit: B

EB-4	EB-3	125	0.5	0.5	63	6	0.05	0.28	0.12	EB-4
EB-3	EB-2	119	0.5	1.0	119	6	0.09	0.23	0.10	EB-3
EB-2	EB-1	102	0.5	1.5	153	6	0.12	0.14	0.06	EB-2
EB-1	CC-E	12	0.4	1.9	23	6	0.02	0.02	0.01	EB-1

1. AT A POINT WHERE A CIRCUIT BRANCHES (I.E., B) THE ACCUMULATED LOAD BEYOND THIS POINT IS SHOWN IN THE 'AT POINT' COLUMN TO FACILITATE CHECKING.

BASIC FORMULAS AND DATA:

WIRE FACTOR = $\frac{\text{OHMS PER 1000 FT.} \times 2 \text{ WIRES}}{1000}$ OHMS/MFT. = $\frac{10.8 \times 1000}{\text{CIRCULAR MILS}}$
 FOR NO. 6 AWG: CIRCULAR MILS = 26.250 OHMS/MFT. = 0.4114
 WIRE FACTOR = 0.7902/1000

LED ELECTRICAL DATA

LAMP WATTAGE	LINE VOLTS	LINE AMP. OPERATING
60	240	0.25
100	240	0.42

POWER SERVICE DATA

POWER SERVICE	LINE VOLTAGE (VOLTS)	CONNECTED LOAD (KVA)	SERVICE ENTRANCE CABLE (AWG)	ENCLOSURE RATING (AMPS)	CIRCUIT NO.	CIRCUIT LOAD (AMPS)	CIRCUIT FUSE SIZE (AMPS)	CIRCUIT CABLE SIZE (AWG)	MAINTAINING AGENCY
PS-E	240	2.9	#1	60	Circuit: A	2	5	6	CITY OF CANTON
					Circuit: B	2	5	6	
					Circuit: C	4	5	6	
					Circuit: D	4	5	6	

VOLTAGE DROP CALCULATIONS

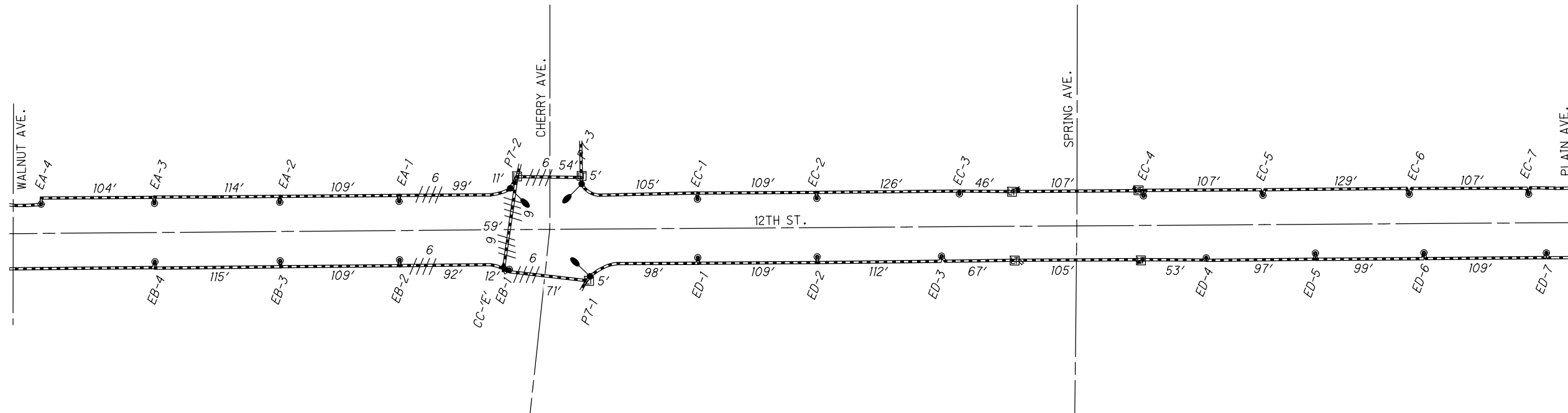
PS-E'
Voltage: 240 Wire Factor Used (Two - No. 6 AWG Wires) 0.7902 ohms/mf/1000 Circuit: C
VOLTAGE DROP (IN SECTION) = AMPS IN & BEYOND SECTION x SECTION LENGTH x WIRE FACTOR

Section		Amperes			Ampere-Feet	AWG	Voltage Drop		% Drop	At Point
From	To	FEET	At Point	Accum.			In Section	Accum.		
EC-7	EC-6	117	0.5	0.5	59	6	0.05	1.85	0.77	EC-7
EC-6	EC-5	139	0.5	1.0	139	6	0.11	1.80	0.75	EC-6
EC-5	EC-4	117	0.5	1.5	176	6	0.14	1.69	0.71	EC-5
EC-4	EC-3	163	0.5	2.0	326	6	0.26	1.55	0.65	EC-4
EC-5	EC-2	136	0.5	2.5	340	6	0.27	1.30	0.54	EC-5
EC-2	EC-1	119	0.5	3.0	357	6	0.28	1.03	0.43	EC-2
EC-1	P7-4	115	0.5	3.5	403	6	0.32	0.75	0.31	EC-1
P7-4	CC-E	139	0.4	3.9	542	6	0.43	0.43	0.18	P7-4

Circuit: D

ED-7	ED-6	119	0.5	0.5	60	6	0.05	1.72	0.72	ED-7
ED-6	ED-5	109	0.5	1.0	109	6	0.09	1.67	0.70	ED-6
ED-5	ED-4	107	0.5	1.5	161	6	0.13	1.59	0.66	ED-5
ED-4	ED-3	235	0.5	2.0	470	6	0.37	1.46	0.61	ED-4
ED-3	ED-2	122	0.5	2.5	305	6	0.24	1.09	0.45	ED-3
ED-2	ED-1	119	0.5	3.0	357	6	0.28	0.85	0.35	ED-2
ED-1	P7-1	108	0.5	3.5	378	6	0.30	0.56	0.23	ED-1
P7-1	CC-E	86	0.4	3.9	335	6	0.27	0.27	0.11	P7-1

1. AT A POINT WHERE A CIRCUIT BRANCHES (I.E., B) THE ACCUMULATED LOAD BEYOND THIS POINT IS SHOWN IN THE 'AT POINT' COLUMN TO FACILITATE CHECKING.



LIGHTING DETAILS - 12TH STREET
C.C.'E' - STA 500+50 TO STA 513+75

STA - 12TH STREET

NOTES:
1. FOR PLAN SHEETS SEE SHEETS 675 TO 677.
2. FOR LEGEND SEE SHEET 689.

J:\pre-int\11-060 12th Street\STA\85299\lighting\sheets\85299L0005.dgn 4/14/2014 4:49:09 PM brian.sedziol' ODOTV81_PDF_Half.pltcfp ODOTV81_Pen-ME.tbl M-E Companies, Inc.

VOLTAGE DROP STUDY

VOLTAGE DROP CALCULATIONS										
PS-F'										
Voltage: 240		Wire Factor Used (Two - No. 6 AWG Wires)		0.7902		ohms/mf/1000		Circuit: A		
VOLTAGE DROP (IN SECTION) = AMPS IN & BEYOND SECTION x SECTION LENGTH x WIRE FACTOR										
Section		Amperes			Ampere-Feet		Voltage Drop		% Drop	At Point
From	To	FEET	At Point	Accum.	eeet	AWG	In Section	Accum.		
FA-5	FA-4	115	0.5	0.5	58	6	0.05	0.67	0.28	FA-5
FA-4	FA-3	108	0.5	1.0	108	6	0.09	0.62	0.26	FA-4
FA-3	FA-2	139	0.5	1.5	209	6	0.16	0.54	0.22	FA-3
FA-2	FA-1	103	0.5	2.0	206	6	0.16	0.37	0.16	FA-2
FA-1	P8-2	82	0.5	2.5	205	6	0.16	0.21	0.09	FA-1
P8-2	CC-F	21	0.4	2.9	61	6	0.05	0.05	0.02	P8-2
Circuit: B										
FB-5	FB-4	105	0.5	0.5	53	5	0.04	1.15	0.48	FB-5
FB-4	FB-3	115	0.5	1.0	115	6	0.09	1.11	0.46	FB-4
FB-3	FB-2	130	0.5	1.5	195	6	0.15	1.02	0.42	FB-3
FB-2	FB-1	109	0.5	2.0	218	6	0.17	0.86	0.36	FB-2
FB-1	P8-1	114	0.5	2.5	285	6	0.23	0.69	0.29	FB-1
P8-1	CC-F	201	0.4	2.9	587	6	0.46	0.46	0.19	P8-1

1. AT A POINT WHERE A CIRCUIT BRANCHES (I.E., B) THE ACCUMULATED LOAD BEYOND THIS POINT IS SHOWN IN THE 'AT POINT' COLUMN TO FACILITATE CHECKING.

BASIC FORMULAS AND DATA:

WIRE FACTOR = $\frac{\text{OHMS PER 1000 FT. T} \times 2 \text{ WIRES}}{1000}$ OHMS/MFT. = $\frac{10.8 \times 1000}{\text{CIRCULAR MILS}}$
 FOR NO. 6 AWG: CIRCULAR MILS = 26.250 OHMS/MFT. = 0.4114
 WIRE FACTOR = 0.7902/1000

LED ELECTRICAL DATA

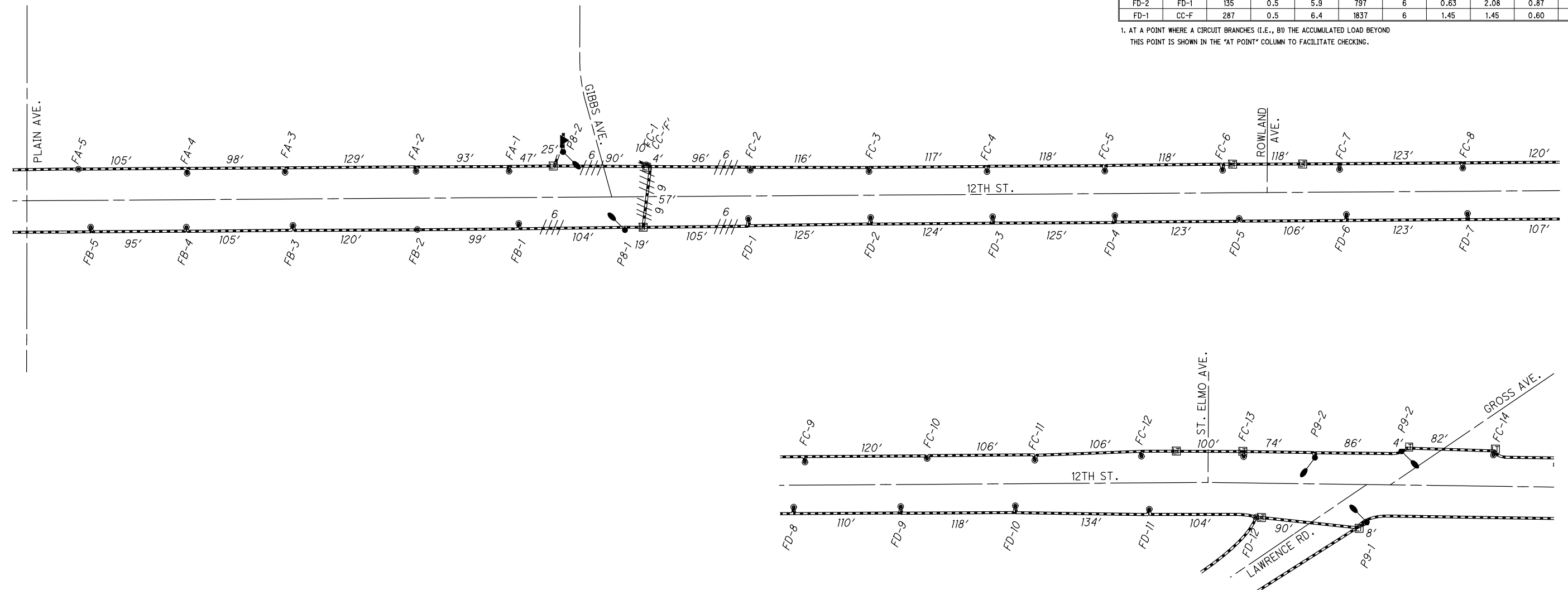
LAMP WATTAGE	LINE VOLTS	LINE AMP. OPERATING
60	240	0.25
100	240	0.42

POWER SERVICE DATA										
POWER SERVICE	LINE VOLTAGE (VOLTS)	CONNECTED LOAD (KVA)	SERVICE ENTRANCE CABLE (AWG)	ENCLOSURE RATING (AMPS)	CIRCUIT NO.	CIRCUIT LOAD (AMPS)	CIRCUIT FUSE SIZE (AMPS)	CIRCUIT CABLE SIZE (AWG)	MAINTAINING AGENCY	
PS-F	240	4.9	#1	60	Circuit: A	3	5	6	CITY OF CANTON	
					Circuit: B	3	5	6		
					Circuit: C	8	5	6		
					Circuit: D	6	5	6		

VOLTAGE DROP CALCULATIONS										
PS-F'										
Voltage: 240		Wire Factor Used (Two - No. 6 AWG Wires)		0.7902		ohms/mf/1000		Circuit: C		
VOLTAGE DROP (IN SECTION) = AMPS IN & BEYOND SECTION x SECTION LENGTH x WIRE FACTOR										
Section		Amperes			Ampere-Feet		Voltage Drop		% Drop	At Point
From	To	FEET	At Point	Accum.	eeet	AWG	In Section	Accum.		
FC-14	P9-2	100	0.5	0.5	50	6	0.04	6.62	2.76	FC-14
P9-2	P9-4	96	0.5	1.0	96	6	0.08	6.58	2.74	P9-2
P9-4	FC-13	84	0.5	1.5	126	6	0.10	6.51	2.71	P9-4
FC-13	FC-12	110	0.5	2.0	220	6	0.17	6.41	2.67	FC-13
FC-12	FC-11	116	0.5	2.5	290	6	0.23	6.23	2.60	FC-12
FC-11	FC-10	116	0.5	3.0	348	6	0.27	6.00	2.50	FC-11
FC-10	FC-9	130	0.5	3.5	455	6	0.36	5.73	2.39	FC-10
FC-9	FC-8	130	0.5	4.0	520	6	0.41	5.37	2.24	FC-9
FC-8	FC-7	133	0.5	4.5	599	6	0.47	4.96	2.07	FC-8
FC-7	FC-6	128	0.5	5.0	640	6	0.51	4.49	1.87	FC-7
FC-6	FC-5	128	0.5	5.5	704	6	0.56	3.98	1.66	FC-6
FC-5	FC-4	128	0.5	6.0	768	6	0.61	3.42	1.43	FC-5
FC-4	FC-3	127	0.5	6.5	826	6	0.65	2.82	1.17	FC-4
FC-3	FC-2	126	0.5	7.0	882	6	0.70	2.16	0.90	FC-3
FC-2	FC-1	110	0.5	7.5	825	6	0.65	1.47	0.61	FC-2
FC-1	CC-F	129	0.5	8.0	1032	6	0.82	0.82	0.34	FC-1

VOLTAGE DROP CALCULATIONS										
PS-F'										
Voltage: 240		Wire Factor Used (Two - No. 6 AWG Wires)		0.7902		ohms/mf/1000		Circuit: D		
VOLTAGE DROP (IN SECTION) = AMPS IN & BEYOND SECTION x SECTION LENGTH x WIRE FACTOR										
Section		Amperes			Ampere-Feet		Voltage Drop		% Drop	At Point
From	To	FEET	At Point	Accum.	eeet	AWG	In Section	Accum.		
P9-1	FD-12	113	0.4	0.4	45	6	0.04	5.32	2.22	P9-1
FD-12	FD-11	114	0.5	0.9	103	6	0.08	5.28	2.20	FD-12
FD-11	FD-10	144	0.5	1.4	202	6	0.16	5.20	2.17	FD-11
FD-10	FD-9	128	0.5	1.9	243	6	0.19	5.04	2.10	FD-10
FD-9	FD-8	120	0.5	2.4	288	6	0.23	4.85	2.02	FD-9
FD-8	FD-7	117	0.5	2.9	339	6	0.27	4.62	1.93	FD-8
FD-7	FD-6	133	0.5	3.4	452	6	0.36	4.35	1.81	FD-7
FD-6	FD-5	116	0.5	3.9	452	6	0.36	4.00	1.66	FD-6
FD-5	FD-4	133	0.5	4.4	585	6	0.46	3.64	1.52	FD-5
FD-4	FD-3	135	0.5	4.9	662	6	0.52	3.18	1.32	FD-4
FD-3	FD-2	134	0.5	5.4	724	6	0.57	2.65	1.11	FD-3
FD-2	FD-1	135	0.5	5.9	797	6	0.63	2.08	0.87	FD-2
FD-1	CC-F	287	0.5	6.4	1837	6	1.45	1.45	0.60	FD-1

1. AT A POINT WHERE A CIRCUIT BRANCHES (I.E., B) THE ACCUMULATED LOAD BEYOND THIS POINT IS SHOWN IN THE 'AT POINT' COLUMN TO FACILITATE CHECKING.



NOTES:
 1. FOR PLAN SHEETS SEE SHEETS 677 TO 681.
 2. FOR LEGEND SEE SHEET 689.



LIGHTING DETAILS - 12TH STREET
 C.C.'F' - STA 513+75 TO STA 534+75

STA-12TH STREET

j:\pre-int\11-060 12th Street\STA\85299\lighting\sheets\85299_L0006.dgn 4/14/2014 4:49:10 PM brian.sedziol\ODOTV81_Pen-ME.tbl M-E Companies, Inc.

VOLTAGE DROP STUDY

VOLTAGE DROP CALCULATIONS

PS-G'
Voltage: 240 Wire Factor Used (Two - No. 6 AWG Wires) 0.7902 ohms/mf/1000 Circuit: A
VOLTAGE DROP (IN SECTION) = AMPS IN & BEYOND SECTION x SECTION LENGTH x WIRE FACTOR

Section		Amperes			Ampere-F eet	AWG	Voltage Drop		% Drop	At Point
From	To	FEET	At Point	Accum.			In Section	Accum.		
GA-8	GA-7	116	0.5	0.5	58	6	0.05	1.36	0.57	GA-8
GA-7	GA-6	119	0.5	1.0	119	6	0.09	1.32	0.55	GA-7
GA-6	GA-5	114	0.5	1.5	171	6	0.14	1.22	0.51	GA-6
GA-5	GA-4	113	0.5	2.0	226	6	0.18	1.09	0.45	GA-5
GA-4	GA-3	160	0.5	2.5	400	6	0.32	0.91	0.38	GA-4
GA-3	GA-2	104	0.5	3.0	312	6	0.25	0.60	0.25	GA-3
GA-2	GA-1	78	0.5	3.5	273	6	0.22	0.35	0.15	GA-2
GA-1	CC-G	42	0.5	4.0	168	6	0.13	0.13	0.06	GA-1

Circuit: B

GB-9	GB-8	150	0.5	0.5	75	6	0.06	1.84	0.77	GB-9
GB-8	GB-6	80	0.5	1.0	80	6	0.06	1.78	0.74	GB-8
GB-6	GB-5	154	0.5	1.5	231	6	0.18	1.72	0.72	GB-6
GB-5	GB-4	118	0.5	2.0	236	6	0.19	1.54	0.64	GB-5
GB-4	GB-3	80	0.5	2.5	200	6	0.16	1.35	0.56	GB-4
GB-3	GB-2	103	0.5	3.0	309	6	0.24	1.19	0.50	GB-3
GB-2	GB-1	158	0.5	3.5	553	6	0.44	0.95	0.40	GB-2
GB-1	CC-G	162	0.5	4.0	648	6	0.51	0.51	0.21	GB-1

1. AT A POINT WHERE A CIRCUIT BRANCHES (I.E., B) THE ACCUMULATED LOAD BEYOND THIS POINT IS SHOWN IN THE "AT POINT" COLUMN TO FACILITATE CHECKING.

BASIC FORMULAS AND DATA:

WIRE FACTOR = $\frac{\text{OHMS PER 1000 FT.} \times 2 \text{ WIRES}}{1000}$ OHMS/MFT. = $\frac{10.8 \times 1000}{\text{CIRCULAR MILS}}$

FOR NO. 6 AWG:
CIRCULAR MILS = 26.250
WIRE FACTOR = 0.7902/1000

LED ELECTRICAL DATA

LAMP WATTAGE	LINE VOLTS	LINE AMP. OPERATING
60	240	0.25
100	240	0.42

POWER SERVICE DATA

POWER SERVICE	LINE VOLTAGE (VOLTS)	CONNECTED LOAD (KVA)	SERVICE ENTRANCE CABLE (AWG)	ENCLOSURE RATING (AMPS)	CIRCUIT NO.	CIRCUIT LOAD (AMPS)	CIRCUIT FUSE SIZE (AMPS)	CIRCUIT CABLE SIZE (AWG)	MAINTAINING AGENCY
PS-G	240	3.0	#1	60	Circuit: A	4	5	6	CITY OF CANTON
					Circuit: B	4	5	6	
					Circuit: C	3	5	6	
					Circuit: D	2	5	6	

VOLTAGE DROP CALCULATIONS

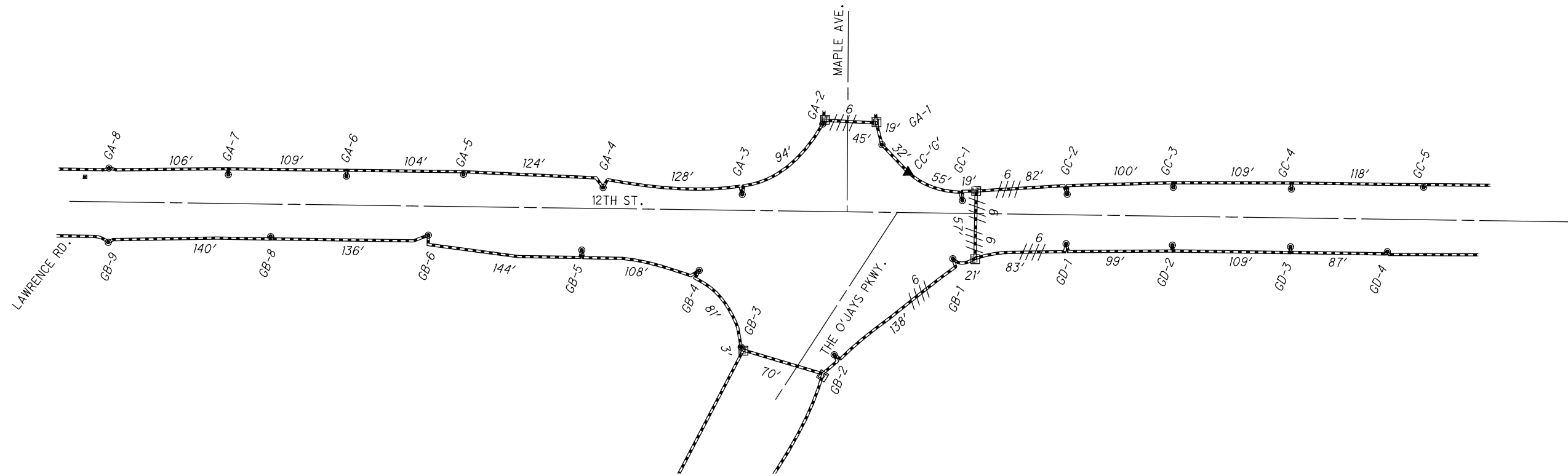
PS-G'
Voltage: 240 Wire Factor Used (Two - No. 6 AWG Wires) 0.7902 ohms/mf/1000 Circuit: C
VOLTAGE DROP (IN SECTION) = AMPS IN & BEYOND SECTION x SECTION LENGTH x WIRE FACTOR

Section		Amperes			Ampere-F eet	AWG	Voltage Drop		% Drop	At Point
From	To	FEET	At Point	Accum.			In Section	Accum.		
GC-5	GC-4	128	0.5	0.5	64	6	0.05	0.57	0.24	GC-5
GC-4	GC-3	119	0.5	1.0	119	6	0.09	0.52	0.22	GC-4
GC-3	GC-2	120	0.5	1.5	180	6	0.14	0.43	0.18	GC-3
GC-2	GC-1	101	0.5	2.0	202	6	0.16	0.29	0.12	GC-2
GC-1	CC-G	65	0.5	2.5	163	6	0.13	0.13	0.05	GC-1

Circuit: D

GD-4	GD-3	97	0.5	0.5	49	6	0.04	0.62	0.26	GD-4
GD-3	GD-2	119	0.5	1.0	119	6	0.09	0.58	0.24	GD-3
GD-2	GD-1	121	0.5	1.5	182	6	0.14	0.48	0.20	GD-2
GD-1	CC-G	215	0.5	2.0	430	6	0.34	0.34	0.14	GD-1

1. AT A POINT WHERE A CIRCUIT BRANCHES (I.E., B) THE ACCUMULATED LOAD BEYOND THIS POINT IS SHOWN IN THE "AT POINT" COLUMN TO FACILITATE CHECKING.



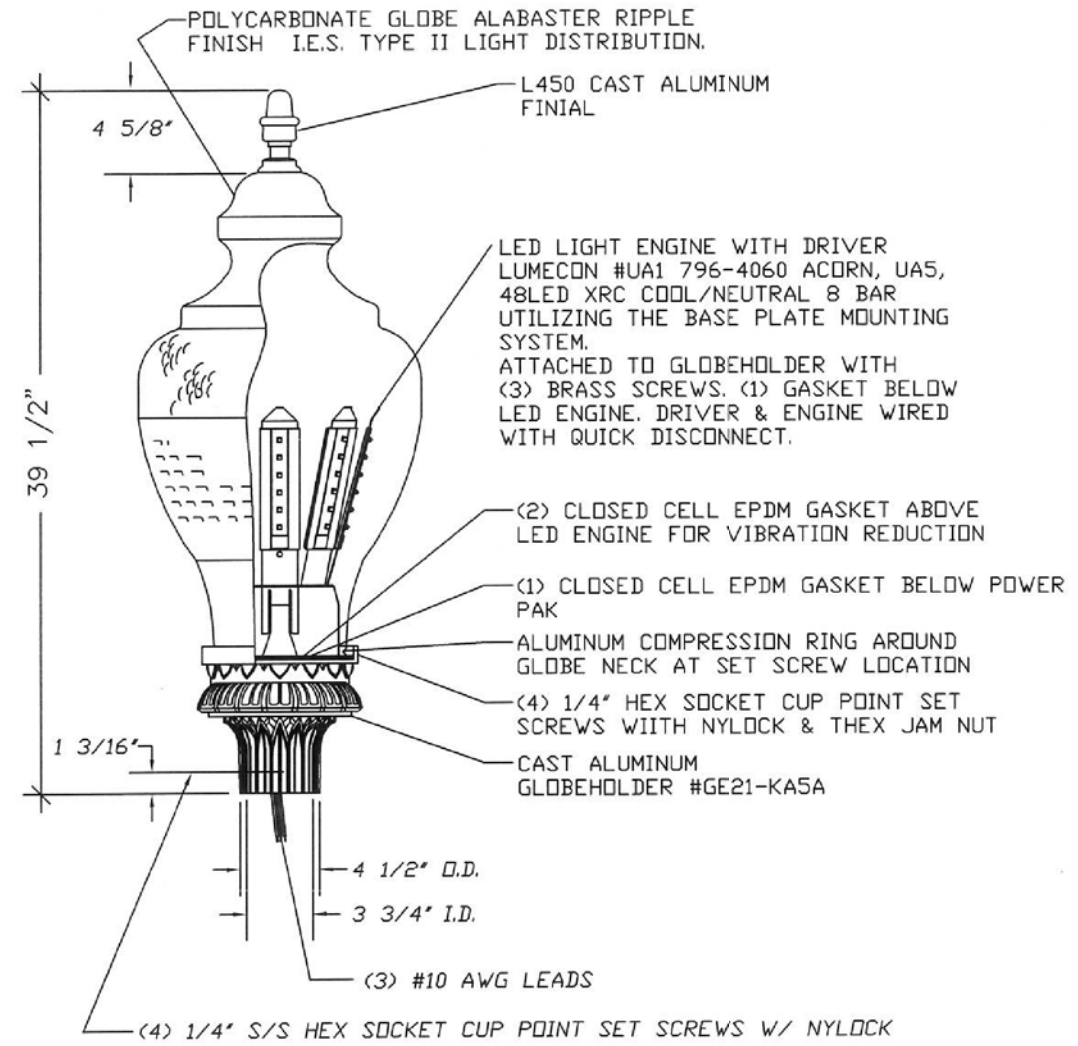
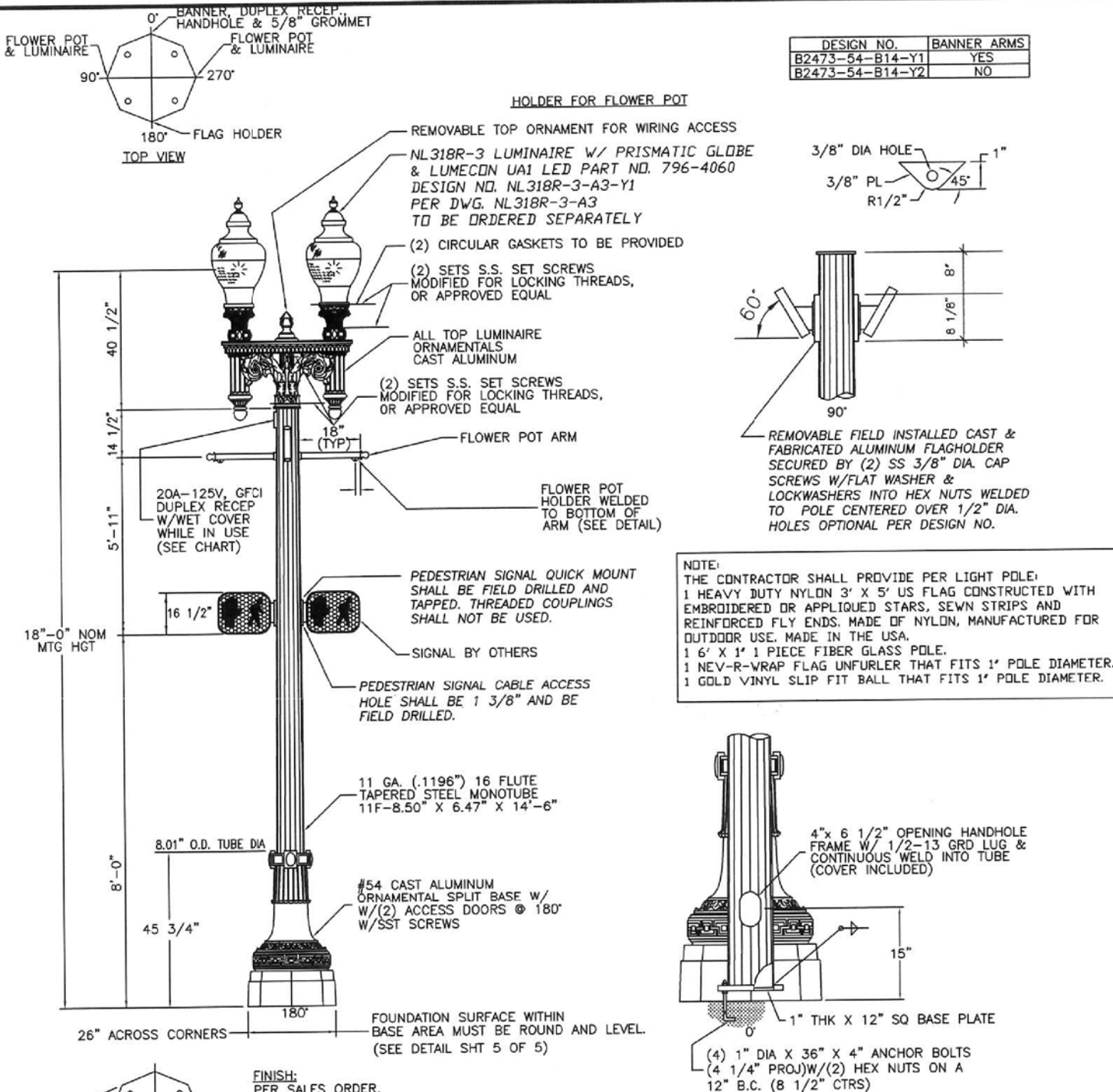
NOTES:
1. FOR PLAN SHEETS SEE SHEETS 682 TO 684.
2. FOR LEGEND SEE SHEET 689.

LIGHTING DETAILS - 12TH STREET
C.C.'G' - STA 534+75 TO STA 547+00

STA-12TH STREET

695
790

DESIGN NO.	BANNER ARMS
B2473-54-B14-Y1	YES
B2473-54-B14-Y2	NO



NOTES:
1. GLOBEHOLDER & FINIAL POWDER COATED CITY OF CANTON CBD GREEN.
2. GLOBE STREET SIDE POSITIONED BETWEEN TWO LED BARS. STREET SIDE OF LUMINAIRE MARKED ON OUTSIDE OF GLOBEHOLDER.

STATE: STATE	REQ# / SO# : REQ	REV	DESCRIPTION	DATE	REV BY/CHK BY
PROJECT NAME: PROJ-NAME					
TITLE 1					
TITLE 2					
DESIGNED BY	CHECKED BY	DATE	SCALE	ENG REF	
DGNR	BRUCE	DATE	SCALE	ENG_REF	
DRAWING-NUMBER			REVISION	SHEET	SHT OF SHTS
DRAWING-NUMBER			REV	SHT	OF SHTS

STATE: STATE	REQ# / SO# : REQ	REV	DESCRIPTION	DATE	REV BY/CHK BY
PROJECT NAME: PROJ-NAME					
NOSTALGIA LUMINAIRE NL318R WITH LED					
DESIGNED BY	CHECKED BY	DATE	SCALE	ENG REF	
DGNR	BRUCE	DATE	SCALE	ENG_REF	
DRAWING-NUMBER			REVISION	SHEET	SHT OF SHTS
DRAWING-NUMBER			REV	SHT	OF SHTS



OFFICE OF THE CITY ENGINEER
CANTON, OHIO
DANIEL J. MOEGLIN, P.E., CITY ENGINEER
2436 30th St. NE 44705 : 330-489-3381 : www.cantonohio.gov/engineering

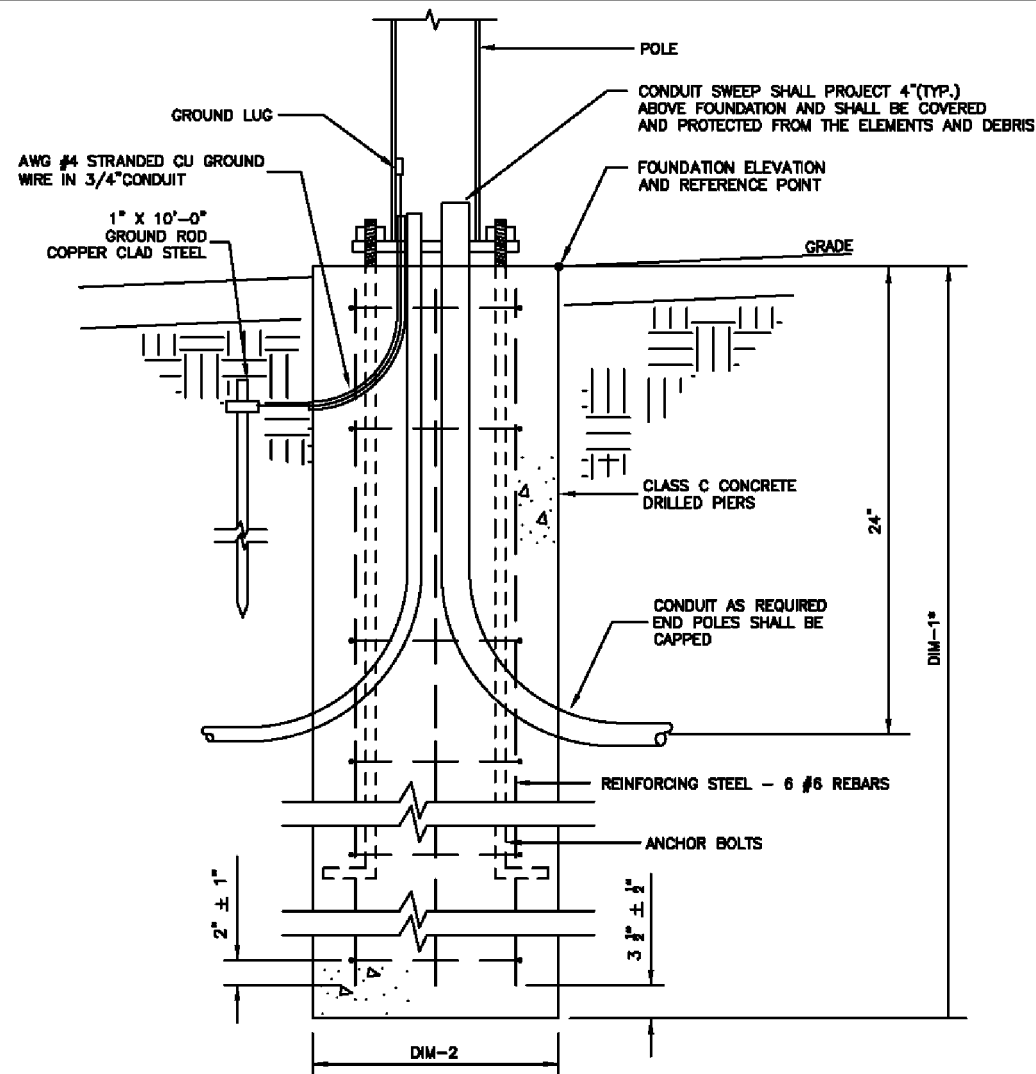
APPROVED DATE: MARCH 2014
APPROVED BY: EEM
DRAWING FILE NAME:
ce_61-65_LIGHTPOLES.dwg

REVISIONS		
DESCRIPTION	DATE	BY

STANDARD DRAWING NO. 63
NOSTALGIA LIGHT POLE &
LUMINAIRE
SHEET 1 OF 1

J:\pre-int\11-060 12th Street\STA\85299\lighting\sheets\85299\LD008.dgn 4/14/2014 4:49:12 PM brian.sedziol\ODOTV8i_PDF_Half.plt\cfig ODOTV8i_Pen-NE.tbl M-E Companies, Inc.

J:\pre-int\11-060_12th_Street\STA\85299\lighting\sheets\85299\009.dgn 6/2/2014 3:54:02 PM jason.watt' ODOTV81_PDF_Half.pltcfgr ODOTV81_Pen-ME.tbl M-E Companies, Inc.



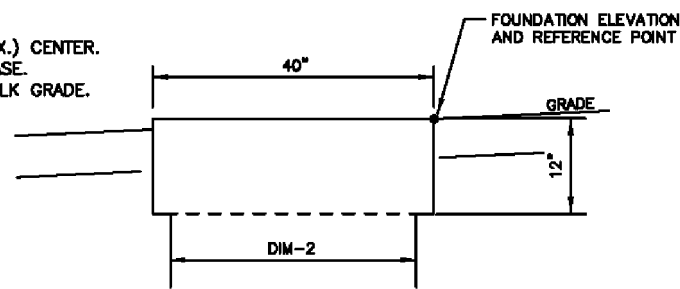
NOSTALGIC FOUNDATION DETAIL
NO SCALE

NOTES:

1. ALL FOUNDATIONS SHALL BE DRILLED PIERS TO AVOID DISTURBING SURROUNDING SOIL. A TEMPORARY STEEL CASING MAY BE REQUIRED. IF UTILITIES OR ANOTHER CONFLICT IS IN CLOSE PROXIMITY TO THE FOUNDATION, THEN THOSE FOUNDATIONS MAY HAVE TO BE EXCAVATED BY HAND.
2. ANCHOR BOLT PATTERN SHALL BE PROVIDED BY POLE MANUFACTURER (U.M.C.).
3. REINFORCING STEEL SHALL BE ASSEMBLED IN CAGES USING #4 TIES AT 24" (MAX.) CENTER.
4. FOUNDATION TOP SHALL BE ROUND AND LEVEL TO ACCOMMODATE DECORATIVE BASE.
5. TOP OF FOUNDATION SHALL BE AT LEAST 1" ABOVE PROJECTED FINISHED SIDEWALK GRADE.

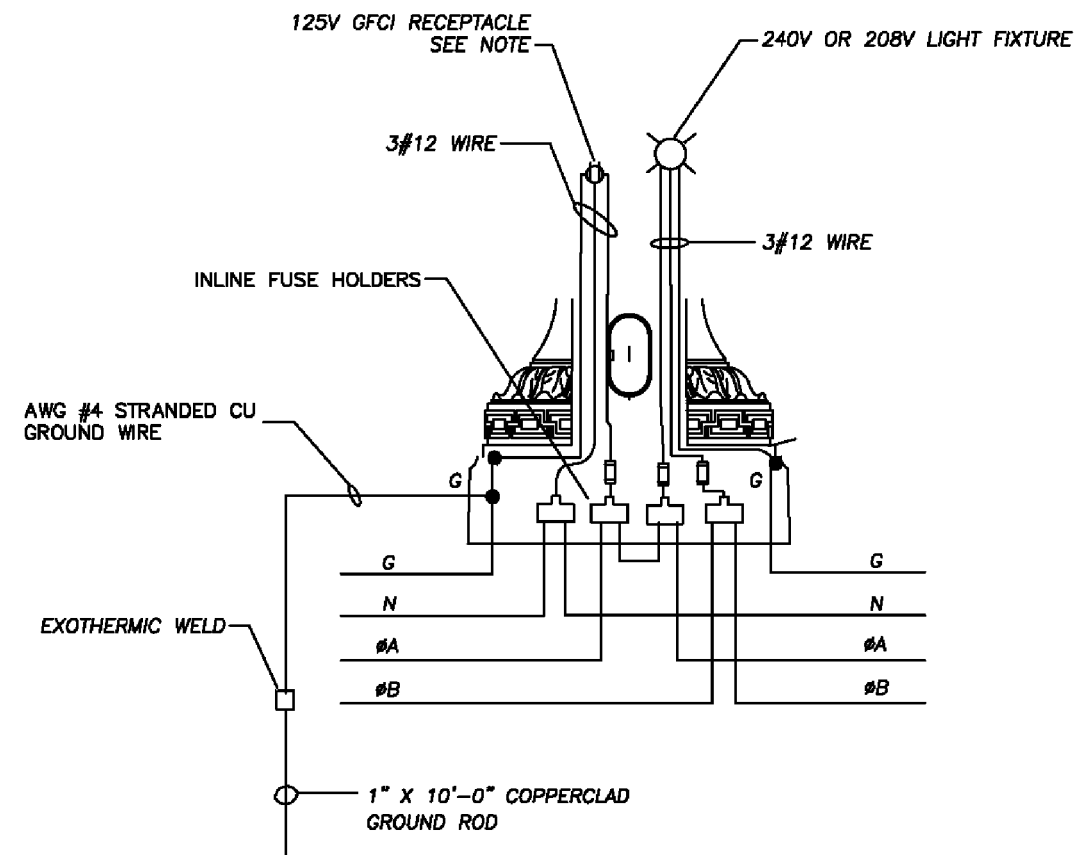
FOUNDATION	DIM-1*	DIM-2
SIGNAL (16" BOLT CIRCLE)	9'-0"	36"
SIGNAL (>16" BOLT CIRCLE)	11'-0"	36"
LUMINARIES	6'-0"	30"
PEDESTRIAN	4'-0"	24"

* MINIMUM DEPTH MAY VARY BASED ON SOIL CONDITION.



FOUNDATION CAP DETAIL

CAP FOR SIGNAL POLE WITH >16" BOLT CIRCLE. CAP IS NECESSARY TO ACCOMMODATE DECORATIVE BASE.



POLE WIRING DIAGRAM
NO SCALE

NOTE:

1. THE COST FOR WIRING TO ALL NOSTALGIA LUMINARIES AND RECEPTACLES SHALL BE INCIDENTAL TO THE NOSTALGIA BID ITEMS. ALL WIRING IN POLES AND CONDUITS TO LIGHTS AND RECEPTACLES SHALL BE THE RESPONSIBILITY OF THE CONTRACTOR.
2. ALL WIRING INTO EACH NOSTALGIA POLE BASE SHALL BE NO. 6 AWG WIRE AND CONNECTED TO IN-LINE FUSE HOLDERS. THE COST FOR THIS WIRE SHALL BE INCIDENTAL TO THE NOSTALGIA BID ITEMS.
3. IN-LINE FUSE HOLDERS SHALL BE BUSSMAN (HEB-AW-RYC). INSTALL FUSES IN PHASE LINES AND SOLID LINK IN NEUTRAL (HET-AW-RYC) FOR GROUND USE SPLIT BOLT CONNECTOR. COPPER GROUND CABLE SHALL BE EXOTHERMICALLY WELDED TO THE GROUND ROD. RUN CABLE FREE END THROUGH 3/4" EMT AND CONNECTED AS SHOWN IN THE POLE WIRING DIAGRAM. THE COST FOR THE IN-LINE FUSE HOLDERS AND ALL RELATED ITEMS SHALL BE INCIDENTAL TO THE NOSTALGIA BID ITEMS.
4. THE POLE RECEPTACLE SHALL BE ALTERNATELY WIRED TO PHASE A AND PHASE B AS SHOWN IN THE POLE WIRING DIAGRAM.
5. FOR LIGHTS, USE 5 AMP FUSES. FOR RECEPTACLES, USE 10 AMP FUSES. AMP RATINGS SHALL BE BASED UPON 75 DEGREE C RATINGS.
6. UNLESS OTHERWISE NOTED IN THESE PLANS, ALL WIRING SHALL BE MINIMUM NO. 12 AWG, COPPER, 600 VOLT RATED WITH THE EXCEPTION OF NO. 14 AWG, COPPER SHALL BE PERMISSIBLE FOR CONTROL CIRCUITRY. THE FOLLOWING SHALL APPLY TO ALL WIRING:
 - A. ALL WIRING SHALL BE STRANDED "XHNN/XHWN".
 - B. UNDERGROUND BRANCH CIRCUIT WIRING SHALL BE "XHHW".
7. CONDUCTORS SHALL BE PULLED FROM LIGHT POLE TO LIGHT POLE AND FROM LIGHTING CONTROL PANEL TO LIGHT POLE WITHOUT SPLICES.



OFFICE OF THE CITY ENGINEER
CANTON, OHIO
DANIEL J. MOEGLIN, P.E., CITY ENGINEER
2436 30th St. NE 44705 : 330-489-3381 : www.cantonohio.gov/engineering

APPROVED DATE: MARCH 2014

APPROVED BY: EEM

DRAWING FILE NAME:
ce_61-65_LIGHTPOLES.dwg

REVISIONS

DESCRIPTION	DATE	BY
MODIFIED DIMS AND OTHER CHANGES	4/29/14	NJL

STANDARD DRAWING NO. 65

NOSTALGIC POLE FOUNDATION & WIRING DIAGRAM

SHEET 1 OF 1

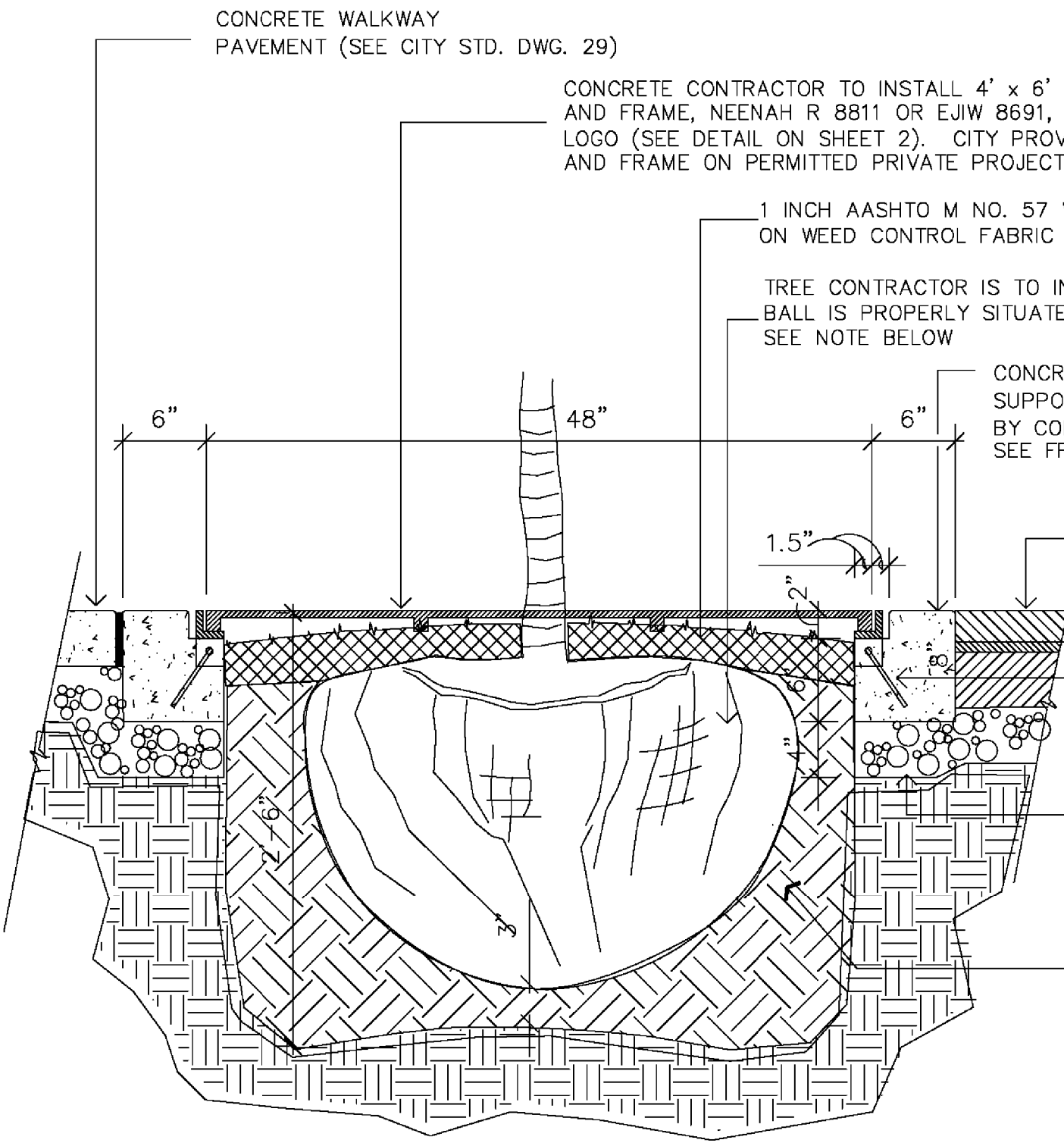
CALCULATED
JAW
CHECKED
DLW

LIGHTING DETAILS

STA-12TH STREET

697
790

J:\pre-int\11-060_12th_Street\STA\85299\lighting\sheets\85299L010.dgn 6/3/2014 1:54:26 PM jason.watt ODOTV8i_PDF_Half.pltcf ODOTV8i_Pen-ME.tbl M-E_Companies, Inc.



NOTES:

- CONCRETE COLLAR TO BE FORMED USING 2 X 6 (FRAME SUPPORTED METHOD) OR 2 X 8 (INSIDE FORM METHOD)
 - ASSURE THAT CONCRETE COMPLETELY FILLS FORMS W/ NO VOIDS. AFTER FORM REMOVAL GROUT ALL HONEYCOMB VOIDS.
 - TREE BOX TO BE CLEARED TO LIMIT SHOWN BY CONCRETE CONTRACTOR. CONTRACTOR TO SET GRATE AND INSURE PROPER FIT WITH NO ROCKING OR BINDING. COVER OPENING TO PREVENT PEDESTRIAN TRIP HAZARD.
 - BIO BARRIER II WEED CONTROL IS TO BE PLACED UNDER AASHTO M NO. 57 GRAVEL PER MFR. SPECS. BY TREE CONTRACTOR ONLY IF SPECIFIED IN BID TAB OR RFP.
 - GATOR BAGS TO BE PROVIDED AND FILLED BY TREE CONTRACTOR. TREE TO BE GUARANTEED FOR TWO GROWING SEASONS.
- BURLAP WRAP AND WIRE RETAINER IS TO BE REMOVED TO A MIN. DEPTH OF 1/2 OF THE BALL DEPTH. REMOVE FROM BOX. REMOVE ALL CORDING FROM AROUND TREE TRUNK AND BALL. ROOT FLARE IS TO BE EXPOSED FOR INSPECTION TO ENSURE NO GIRDLING AND PROPER PLANTING DEPTH.
- CONCRETE CONTRACTOR IS TO PROVIDE A UNIT LUMP SUM PRICE FOR THE FORMING AND PLACING OF THE CONCRETE COLLAR COMPLETE WITH THE SETTING OF THE FRAME AND GRATE AND EXCAV. AND CLEARING OF THE TREE PIT.
 - TREE CONTRACTOR TO PROVIDE AND PLANT TREES INCLUDING ALL MATERIALS SPECIFIED IN PROPOSAL.

304 (M) - NO FOUNDRY SAND, ACBFS, GS OR OTHER SLAG PERMITTED



OFFICE OF THE CITY ENGINEER
CANTON, OHIO
 DANIEL J. MOEGLIN, P.E., CITY ENGINEER
 2436 30th St. NE 44705 330-489-3381 www.cantonohio.gov/engineering

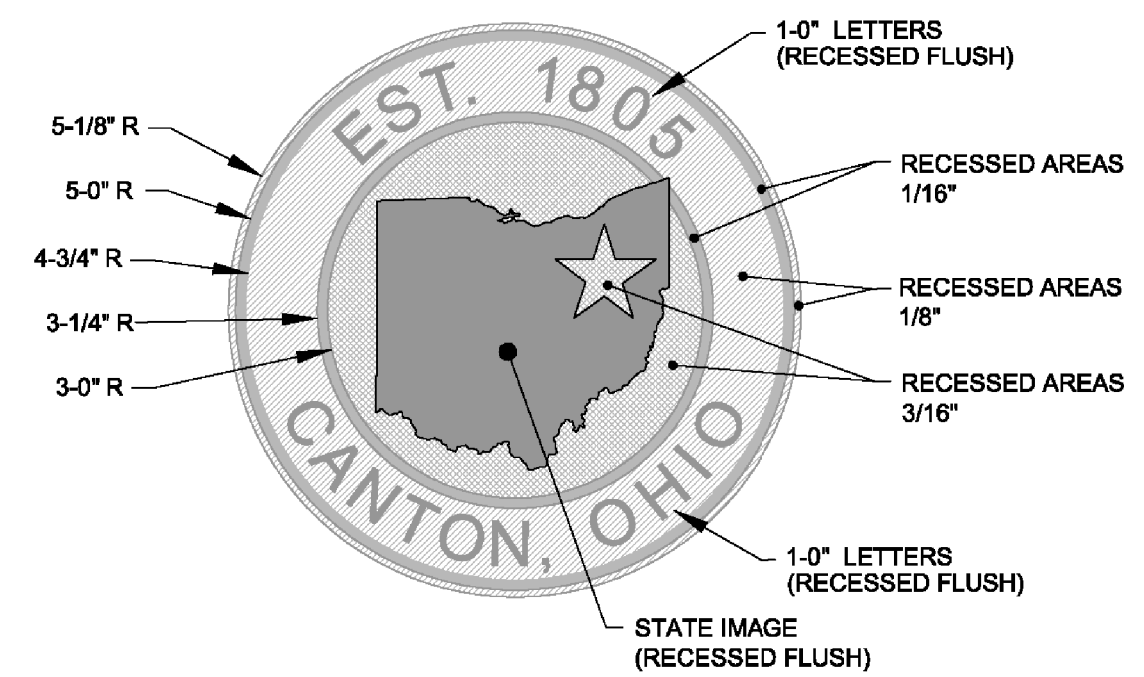
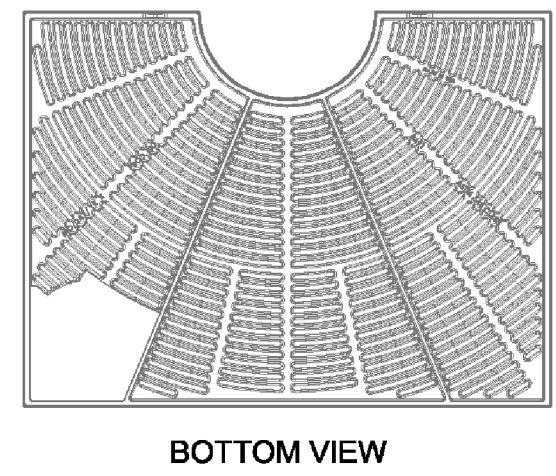
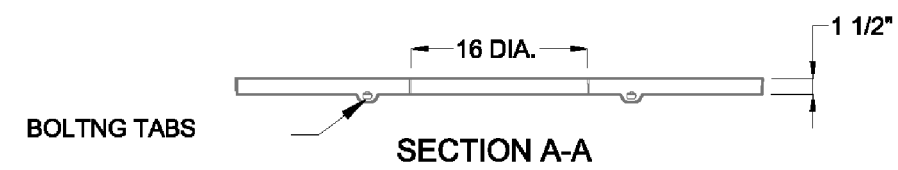
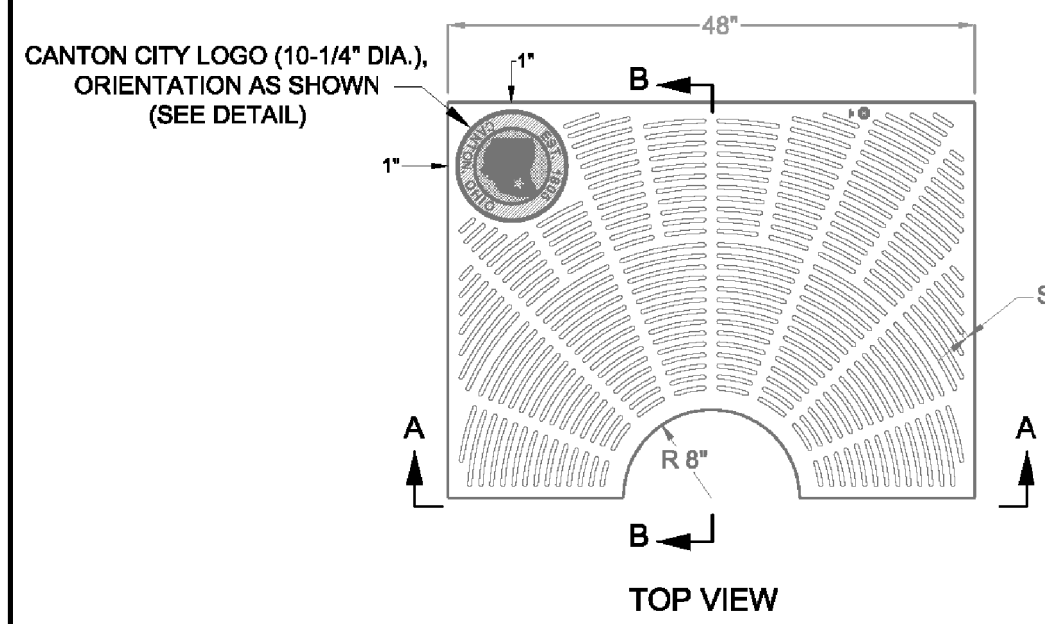
APPROVED DATE: FEB. 2012
 APPROVED BY: JTD
 DRAWING FILE NAME:
 ce_40-47_STREETSCAPE.dwg

REVISIONS		
DESCRIPTION	DATE	BY
REVISED TREE GRATE, ADD CITY LOGO	APRIL 2014	RMB

STANDARD DRAWING NO. 43
TREE FRAME & GRATE
 CONSTRUCTION DETAILS

SHEET 1 OF 2

CALCULATED: JAW CHECKED: DLW
 STREETSCAPE DETAILS
 STA-12TH STREET
 698
 790



- NOTES:
1. TREE GRATES TO BE CAST OF GRAY IRON IN COMPLIANCE WITH ASTM SPEC. ASTM A-48 CLASS 35. CASTINGS SHALL BE OF THE HEAVY DUTY RATING. GRATES MUST INCLUDE CANTON CITY LOGO AS SHOWN.
 2. FRAMES FOR TREE GRATES TO BE MANUFACTURED OF STEEL DESIGNED FOR HEAVY LOADS. ENTIRE FRAMES MUST BE COATED WITH ONE COAT OF BLACK PAINT SUITABLE FOR FABRICATED STEEL.
 3. APPROVED TREE GRATE AND FRAME PRODUCTS:
-EAST JORDAN 8691
-NEENAH R 8811
-OR APPROVED EQUAL.
 4. CONTACT CITY ENGINEER FOR CAD DRAWING OF CITY LOGO.



OFFICE OF THE CITY ENGINEER
CANTON, OHIO
DANIEL J. MOEGLIN, P.E., CITY ENGINEER
2436 30th St. NE 44705 330-489-3381 www.cantonohio.gov/engineering

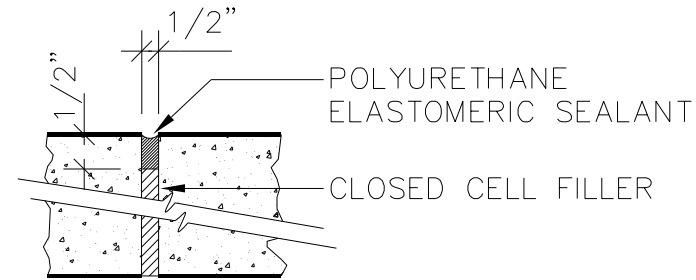
APPROVED DATE: FEB. 2012
APPROVED BY: JTD
DRAWING FILE NAME:
ce_40-47_STREETSCAPE.dwg

REVISIONS		
DESCRIPTION	DATE	BY
REVISED TREE GRATE, ADD CITY LOGO	APRIL 2014	RMB

STANDARD DRAWING NO. 43
TREE FRAME & GRATE
CONSTRUCTION DETAILS

J:\pre-int\11-060 12th Street\STA\85299\lighting\sheet\85299L010A.dgn 6/3/2014 1:54:28 PM jason.watt' ODOTV81_PDF_Half.pltcfgr ODOTV81_Pen-ME.tbl M-E Companies, Inc.

J:\pre-int\11-060 12th Street\STA\85299\lighting\sheets\85299L0011.dgn 4/14/2014 4:49:41 PM brion.sedziol" ODOTV8i_PDF_Half.pltcfgr ODOTV8i_Pen-ME.tbl M-E Companies, Inc.



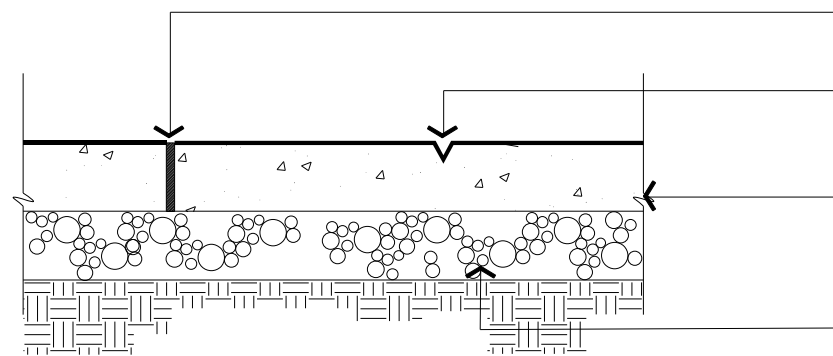
EXPANSION JOINT DETAIL
NOT TO SCALE

NOTES:

- EXPANSION JOINTS TO BE 60' MAX. O.C. CONTROL JOINTS TO BE @ 4' O.C. OR AS SHOWN ON PLAN OR DIRECTED BY ENGINEER.
- PROVIDE LIGHT BROOM FINISH ON ALL CONCRETE SURFACES AFTER JOINT & EDGE TOOLING. PROVIDE 1/4" RADIUS ON ALL SLAB EDGES.

SAWCUT CONTROL JOINTS MAY BE PERMITTED IN STREETScape AREAS IF APPROVED BY THE PROJECT ARCHITECT/ENGINEER AND THE CITY ENGINEER PRIOR TO BID AND CONSTRUCTION.

CONCRETE WALK TO BE CLASS "C" ODOT 499 NO. 57 OR 67 LIMESTONE (SEE BELOW) NO EXPANSION JOINTS ARE TO BE PLACED AGAINST BRICK PAVER SECTIONS



1/2" CLOSED CELL EXPANSION JOINT FILLER IN WALK AND AGAINST BUILDINGS TO BE SEALTIGHT CERAMAR FOAM OR EQUAL, 1/2" PEEL STRIP CUT EXPANSION JOINT AT 60' MAX. O.C.

TYPICAL TOOLED AND CUT CONTROL JOINT, 1/5 DEPTH OF SLAB W/POLYURETHANE ELASTOMERIC SEALANT
- TREMCO THC 900 / 901 OR EQUAL

5" PLAIN PORTLAND CEMENT CONCRETE PAVEMENT, ODOT ITEM 608 AND 499, AS PER PLAN.

4" COMPACTED THICKNESS AGGREGATE BASE COURSE, ODOT ITEM #304.

NOTE: NO FOUNDRY SAND OR SLAG IS PERMITTED IN AGGREGATE BASE (304).
AGGREGATE IN SURFACE CONCRETE SHALL BE AASHTO M NO. 57 OR 67 LIMESTONE ONLY.
ALL CONCRETE FOR CURB AND WALKS SHALL BE ODOT 499, CLASS C.
CLASS C OPTION 1 MAY BE USED BETWEEN MAY 1 AND OCTOBER 15.
AGGREGATE IN SURFACE CONCRETE SHALL BE NO. 57 OR 67 LIMESTONE ONLY.

ODOT REFERENCES ARE FROM THE CURRENT ODOT CONSTRUCTION AND MATERIAL SPECIFICATIONS. ANY DISCREPANCIES SHALL BE SUBJECT TO THE CITY ENGINEER'S DISCRETION.

ALL CONCRETE CONSTRUCTION TO CONFORM TO CURRENT CITY OF CANTON SPECIFICATIONS FOR CONSTRUCTION, REPAIR AND REPLACEMENT OF SIDEWALKS, CURBS AND DRIVEWAYS.

APPROVED DATE: FEB. 2012

APPROVED BY: JTD

DRAWING FILE NAME:
ce_40-47_STREETSCAPE.dwg

REVISIONS

DESCRIPTION	DATE	BY

STANDARD DRAWING NO. 42
STREETSCAPE CONCRETE
WALK PAVEMENT DETAILS

SHEET 1 OF 1

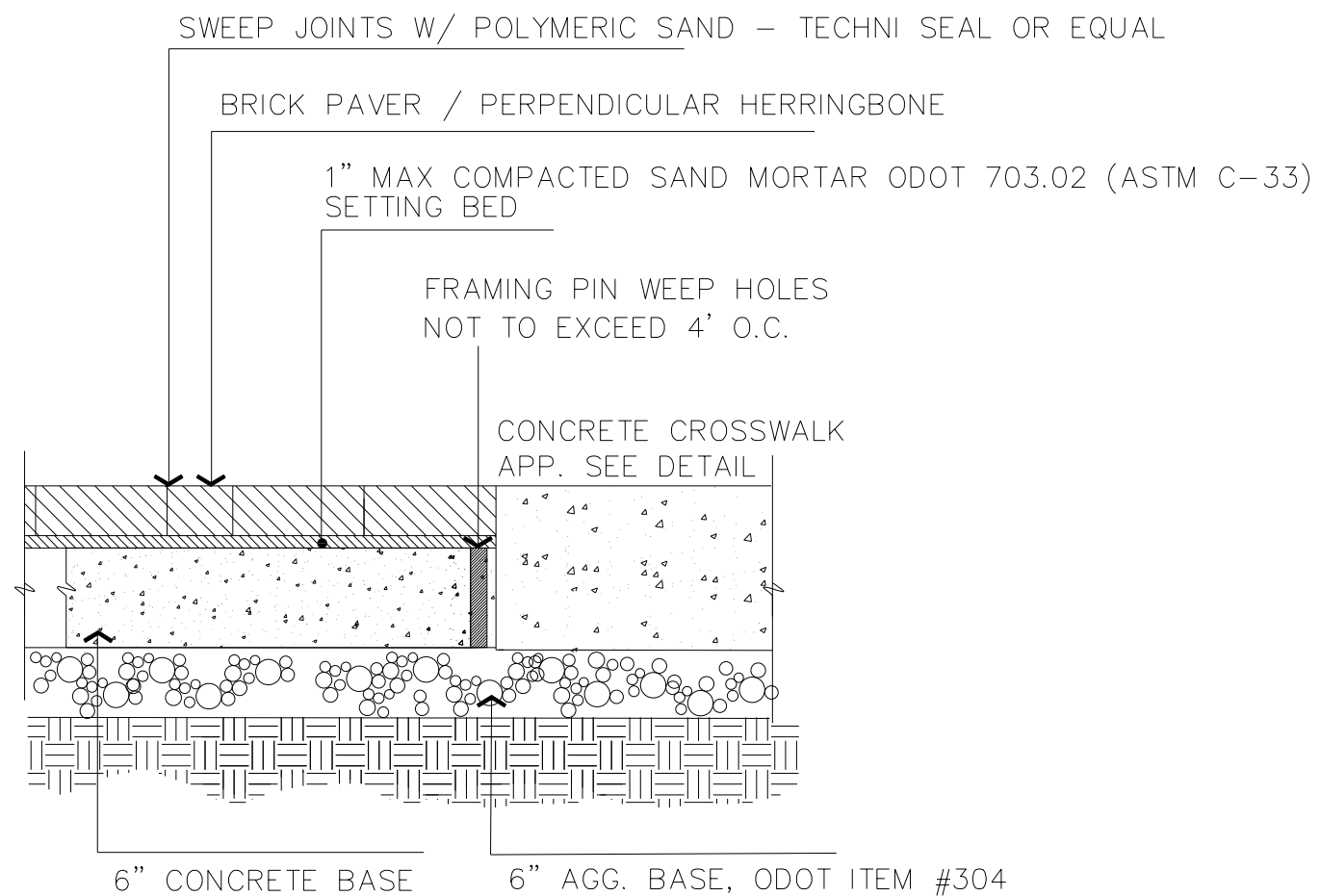
CALCULATED
JAW
CHECKED
DLW

STREETSCAPE DETAILS

STA -12TH STREET

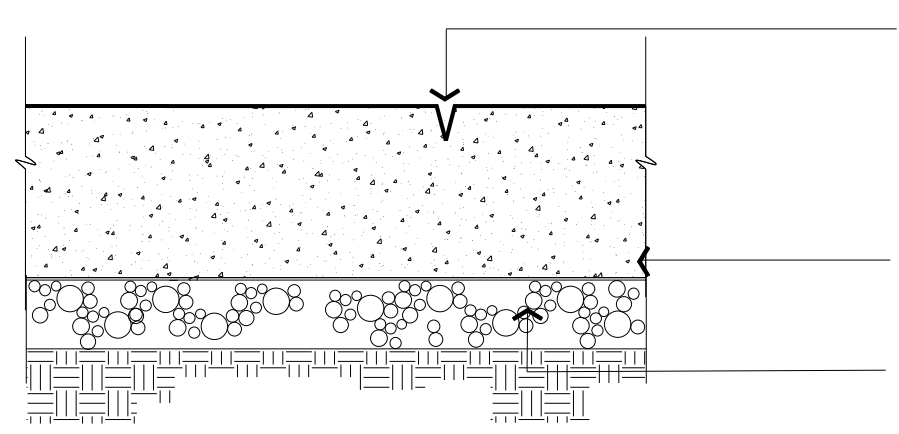
699
790

J:\pre-int\11-060 12th Street\STA\85299\lighting\sheets\85299_L012.dgn 4/14/2014 4:49:42 PM brian.sedzior" ODOTV8i_PDF_Half.pltcfp ODOTV8i_Pen-ME.tbl M-E_Companies, Inc.



NOTE: NO FOUNDRY SAND OR SLAG IS PERMITTED IN AGGREGATE BASE (304).

CROSSWALK DETAIL



4X8 BRICK PAVER, 2 3/4" THICK – ROADWAY PAVER BY BELDEN BRICK – ASTM C1272 TRAFFIC TYPE F APPL. PX WEATHER SX – 10,000 PSI – COLOR JUMBO REGIMENTAL

BRICK ALTERNATE – WHITACRE GREER 4 X 8-1/2 X 3-1/2 WEATHER CLASS SX, TRAFFIC F, APPLICATION PX – COLOR 33 DARK ANTIQUE – 10,000 PSI ASTM C1272
BRICK TO HAVE BEVELED EDGE AND LUGS.

USE PERPENDICULAR HERRINGBONE PATTERN IN INTERSECTION.

SWEEP JOINTS WITH DRY MIXTURE OF POLYMERIC SAND Techni-Seal OR APPROVED EQUAL. USE PLATE TAMPER WITH RUBBER MAT OR OTHER PROTECTION FOR BRICK. REMOVE EXCESS AND MOISTEN TO SET JOINT SEALANT SAND.

1" MAX COMPACTED CONCRETE SAND ODOT 703.02 (ASTM C 33) SETTING BED W/ MORTAR.

USE INTERIOR FORMING PINS FOR WEEP HOLES ON DOWNSLOPE SIDES AND INTERIOR CORNERS. MAX 4 FT. CENTERS. – COVER W/ FILTER FABRIC.

CONCRETE CROSSWALK AND PAVER BASE IS TO BE CLASS "C" ODOT 499.03 – HIGH EARLY. NO EXPANSION JOINTS ARE TO BE PLACED AGAINST BRICK PAVER SECTIONS.

MAX 1/4" SPACE BETWEEN BRICK AND CONCRETE. PROVIDE 1/4" RADIUS ON ALL SLAB EDGES.

ODOT REFERENCES ARE FROM THE CURRENT ODOT CONSTRUCTION AND MATERIAL SPECIFICATIONS. ANY DISCREPANCIES SHALL BE SUBJECT TO THE CITY ENGINEER'S DISCRETION.

ALL CONCRETE CONSTRUCTION TO CONFORM TO CURRENT CITY OF CANTON SPECIFICATIONS FOR CONSTRUCTION, REPAIR AND REPLACEMENT OF SIDEWALKS, CURBS AND DRIVEWAYS.

APPROVED DATE: FEB. 2012

APPROVED BY: JTD

DRAWING FILE NAME:
ce_40-47_STREETSCAPE.dwg

REVISIONS		
DESCRIPTION	DATE	BY

STANDARD DRAWING NO. 41
ROADWAY BRICK & CROSSWALK PAVEMENT
DETAILS
SHEET 1 OF 1

CALCULATED JAW CHECKED DLW

STREETSCAPE DETAILS

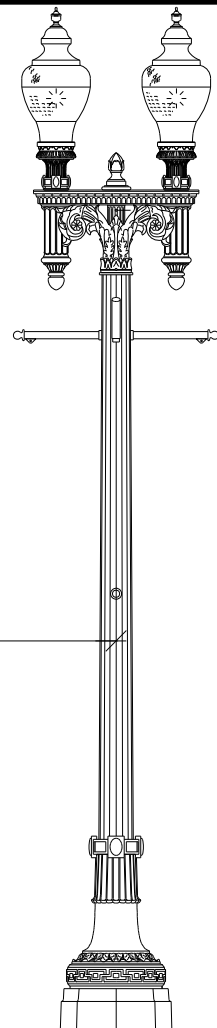
STA -12TH STREET

700
790

J:\pre-int\11-060 12th Street\STA\85299\lighting\sheets\85299_L013.dgn 4/14/2014 4:49:43 PM brian.sedzior\ODOTV8i_PDF_Half.pltcfgr M-E Companies, Inc.

NOTE 1: WHEN ASPHALT OVERLAYS BRICK, REPLACE CONCRETE BASE COURSE TO THE TOP OF THE EX. BRICK. FINISH FACE OF CURB TO THE TOP OF BRICK ELEVATION. PLACE EXPANSION JOINT BETWEEN CONC. ROAD BASE AND CURB. CITY REPLACES ASPHALT SURFACE ON PERMITTED PRIVATE PROJECTS ONLY.

NOTE 2: FOR SLIP FORM CONSTRUCTION USING CITY STD. 30 OR ODOT TYPE 6 CURB, USE 9 IN. #3 DOWELS 3 IN INTO CURB AND EXTENDING 6 IN. INTO CONC. WALK, SPACED 2 FT ON CENTER IN LIEU OF MESH. SEE CITY STANDARD DRAWING 29, TYPE A, FOR DETAIL.



INSTALL POLE WITH FLAGPOLE HOLDER FACING AND PERPENDICULAR TO THE ROADWAY AND THE LUMINAIRES IN-LINE WITH AND PARALLEL TO THE ROADWAY. POLE AND LUMINAIRES ARE SHOWN IN THIS DRAWING 90° FROM TYPICAL POSITION.

4X8 BRICK PAVER, 2 1/4" THICK – PAWNEE PAVER BY BELDEN BRICK – TERRA COTTA RANGE EXCLUDED. USE PERPENDICULAR HERRINGBONE PATTERN.

SWEEP JOINTS WITH DRY MIXTURE OF POLYMERIC SAND Techni-Seal OR APPROVED EQUAL. USE PLATE TAMPER WITH RUBBER MAT OR OTHER PROTECTION FOR BRICK. REMOVE EXCESS AND MOISTEN TO SET JOINT SEALANT SAND.

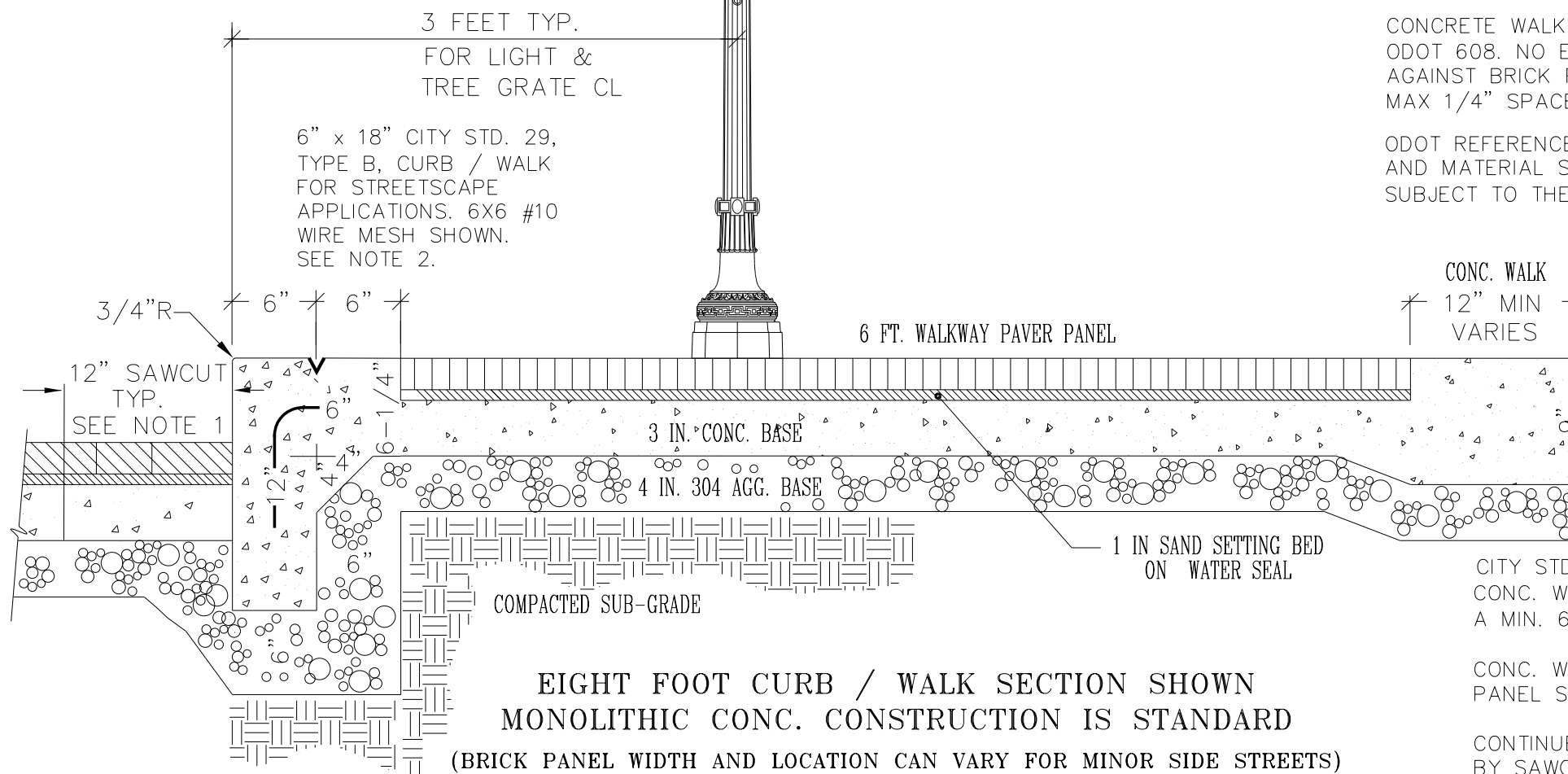
SEAL CONC. BRICK BASE TO 1" UP SIDES USING NON FIBROUS NEOPRENE CONCRETE SEALANT (BASEMENT SEALER) – APPLY WITH SQUEEGEE – SEAL ALL JOINTS AND CRACKS.–

1" MAX COMPACTED CONCRETE SAND ODOT 703.02 (ASTM C 33) SETTING BED ON NEOPRENE SEALANT.

USE INTERIOR FORMING PINS FOR WEEP HOLES ON DOWNSLOPE SIDES AND INTERIOR CORNERS. MAX 4 FT. CENTERS. – COVER W/ FILTER FABRIC.

CONCRETE WALKS AND PAVER BASE IS TO BE CLASS "C" ODOT 608. NO EXPANSION JOINTS ARE TO BE PLACED AGAINST BRICK PAVER SECTIONS. MAX 1/4" SPACE BETWEEN BRICK AND CONCRETE.

ODOT REFERENCES ARE FROM THE CURRENT ODOT CONSTRUCTION AND MATERIAL SPECIFICATIONS. ANY DISCREPANCIES SHALL BE SUBJECT TO THE CITY ENGINEER'S DISCRETION.



EXPANSION JOINTS IN WALKS AND AGAINST ALL BUILDINGS USE 1/2" CLOSED CELL SEALTIGHT CERAMAR FOAM OR EQUAL, 1/2" PEEL STRIP PRE CUT

EXPANSION JOINT AT 60' MAX. O.C. USE POLYURETHANE ELASTOMERIC SEALANT TREMCO THC 900 / 901 OR EQUAL

CITY STD. CONC. WALK (COMMERCIAL) IS 5 IN. THICK. CONC. WALK WITHIN 6 IN. OF BRICK PANEL SHALL BE A MIN. 6-1/4" THICK.

CONC. WALK WITHIN 12 IN. OF R/W AND NEXT TO BRICK PANEL SHALL BE A MIN. 9 IN. THICK.

CONTINUE TRANSVERSE WALK CONTROL JOINTS BY SAWCUTTING ACROSS BRICK CONC. BASE.

EIGHT FOOT CURB / WALK SECTION SHOWN
MONOLITHIC CONC. CONSTRUCTION IS STANDARD
 (BRICK PANEL WIDTH AND LOCATION CAN VARY FOR MINOR SIDE STREETS)

APPROVED DATE: FEB. 2012	REVISIONS		
APPROVED BY: JTD			
DRAWING FILE NAME: ce_40-47_STREETSCAPE.dwg			

STANDARD DRAWING NO. 40
TYPICAL STREETSCAPE
CORRIDOR
 SHEET 1 OF 1

CALCULATED
 JAW
 CHECKED
 DLW

STREETSCAPE DETAILS

STA -12TH STREET

701
 790

J:\pre-int\11-060 12th Street\STA\85299\lighting\sheets\85299\014.dgn 4/14/2014 4:49:44 PM brian.sedzio" ODOTV8i_PDF_Half.pltcf ODOTV8i_Pen-ME.tbl M-E Companies, Inc.

THE GENERAL OR CONCRETE CONTRACTOR SHALL VERIFY THROUGH THE OWNER THE EXISTANCE OF UNDERGROUND VAULTS, BASEMENTS OR OTHER OPENINGS UNDER THE PROPOSED WALK REPLACEMENT AREA AND IF THE UNDERGROUND AREA IS TO REMAIN.

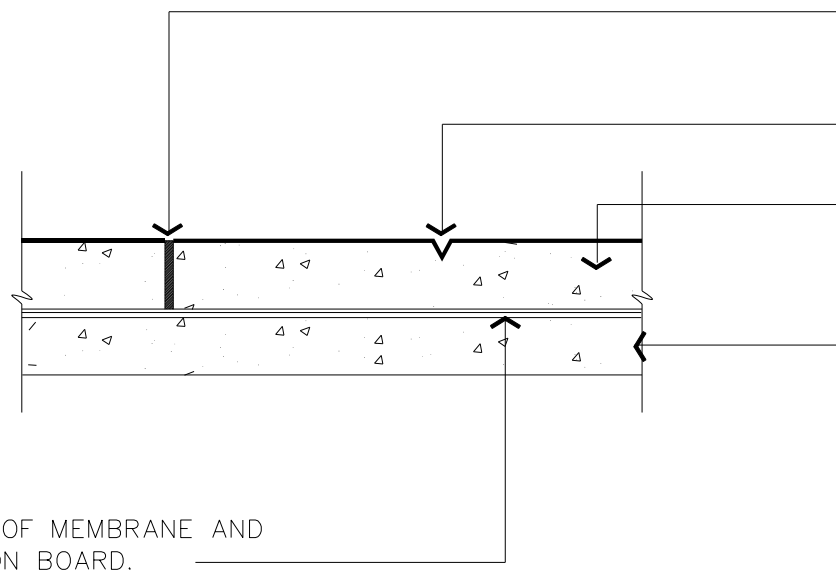
FOR PERMITTED PRIVATE PROJECTS: IF THE UNDERGROUND BASEMENTS, VAULTS OR OPENINGS ARE DISCOVERED DURING THE DEMOLITION PROCESS, ALL WORK IS TO BE SUSPENDED UNTIL THE OWNER PROVIDES FOR CORRECTIVE ACTIONS. THE CITY IS NOT RESPONSIBLE FOR ANY COSTS INCURRED FOR REMEDIAL ACTIONS FOR PRIVATE PROJECTS.

THE CITY DEEMS SUCH OPENINGS TO BE AN ENCROACHMENT AND AS SUCH REQUIRES THE OWNER TO ENTER INTO A LICENSE OR AGREEMENT FOR ITS CONTINUED USE.

NO WALK IS TO BE CONSTRUCTED UNTIL THE CITY ENGINEER IS NOTIFIED OF THE ENCROACHMENT AND REMEDIAL ACTIONS ARE APPROVED CONFORMING TO THESE STANDARDS.

ODOT REFERENCES ARE FROM THE CURRENT ODOT CONSTRUCTION AND MATERIAL SPECIFICATIONS. ANY DISCREPANCIES SHALL BE SUBJECT TO THE CITY ENGINEER'S DISCRETION.

ALL CONCRETE CONSTRUCTION TO CONFORM TO CURRENT CITY OF CANTON SPECIFICATIONS FOR CONSTRUCTION, REPAIR AND REPLACEMENT OF SIDEWALKS, CURBS AND DRIVEWAYS.



EXPANSION JOINT AT 60 FT. MAX O.C.
1/2" CLOSED CELL EXPANSION JOINT IN WALK AND AGAINST BLD'G, SEALTIGHT CERAMAR FOAM W/ 1/2" PEEL STRIP CUT OR EQUAL. POLYURETHANE ELASTOMERIC SEALANT TO BE TREMCO THC 900/901

TYP. CONTROL JOINT 4 FT. O.C. OR AS DIRECTED, 1/5 DEPTH OF SLAB W/ POLYURETHANE ELASTOMERIC SEALANT, TYP.

VARIABLE DEPTH PORTLAND CEMENT CONCRETE ODOT 499, CLASS C, SIDEWALK, ODOT 608 - AGGREGATE TO BE # 57, 67 LIMESTONE AGGREGATE AND AS RE-INFORCED IN SPECIFICATIONS PROVIDED BY OWNER'S ENGINEER LIGHT BROOM FINISH ON SURFACE. PROVIDE 1/4" RADIUS ON SLAB EDGES.

ROOF OF VAULT / BASEMENT CONCRETE SLAB.
IT IS THE OWNER'S ARCHITECT / ENGINEER'S RESPONSIBILITY TO INDICATE ON THE SURFACE THE EXTENT OF THE VAULT / BASEMENT ROOF STRUCTURE AND DEPTH. THE OWNER'S ARCHITECT / ENGINEER WILL INSPECT THE ROOF AND STRUCTURE FOR STABILITY AND MAKE ALL NECESSARY REPAIRS PRIOR TO WALK CONSTRUCTION OR REPLACEMENT.

WATERPROOF MEMBRANE AND PROTECTION BOARD.

SEALTIGHT MEL-ROL SELF ADHERING WATERPROOFING MEMBRANE AND PROTECTION BOARD FROM W.R. MEADOWS, INC. IS ACCEPTABLE

FOR PERMITTED PRIVATE PROJECTS THE OWNER MAY PROVIDE SPECIFACATIONS FOR MEMBRANE AND BOARD PRIOR TO WALK REPLACEMENT.

FOR PRIVATE PROJECTS, THE CITY IS NOT RESPONSIBLE FOR ANY DAMAGE TO THE STRUCTURE OR CONSTRUCTION / RE-CONSTRUCTION COSTS. THE CITY WILL NOT REMOVE CONCRETE OVER VAULT / BASEMENT STRUCTURES.

FOR PRIVATE PROJECTS, IT IS THE OWNER'S RESPONSIBILITY TO PROTECT THE VAULT / BASEMENT STRUCTURE FROM DUST / DIRT OR RAINWATER DURING CONSTRUCTION.

CONCRETE WALK PAVEMENT OVER VAULT / BASEMENT TO REMAIN

FOR VAULT / BASEMENT TO BE ABANDONED SEE CITY STANDARD DRAWING 46

APPROVED DATE: FEB. 2012

APPROVED BY: JTD

DRAWING FILE NAME:
ce_40-47_STREETSCAPE.dwg

REVISIONS

DESCRIPTION	DATE	BY

STANDARD DRAWING NO. 44
CONCRETE WALK OVER VAULT
CONSTRUCTION DETAILS
SHEET 1 OF 1

STREETSCAPE DETAILS

STA-12TH STREET

CALCULATED
JAW
CHECKED
DLW

702
790

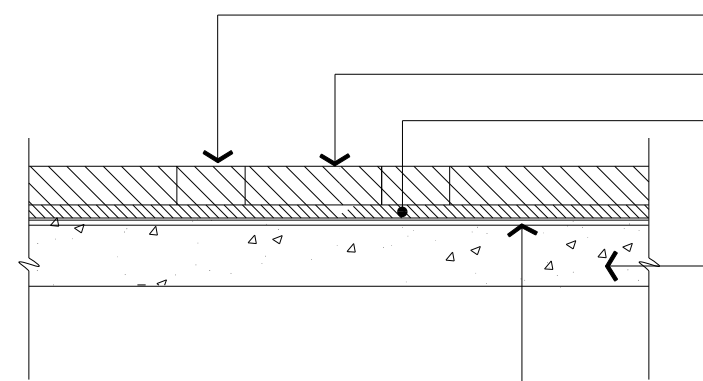
J:\pre-int\11-060 12th Street\STA\85299\lighting\sheets\85299_L015.dgn 4/14/2014 4:49:44 PM brian.sedzio\ ODOTV81_PDF_Half.pltcf ODOTV81_Pen-ME.tbl M-E_Companies, Inc.

THE GENERAL OR CONCRETE CONTRACTOR SHALL VERIFY THROUGH THE OWNER THE EXISTANCE OF UNDERGROUND VAULTS, BASEMENTS OR OTHER OPENINGS UNDER THE PROPOSED WALK REPLACEMENT AREA AND IF THE UNDERGROUND AREA IS TO REMAIN.

FOR PERMITTED PRIVATE PROJECTS: IF THE UNDERGROUND BASEMENTS, VAULTS OR OPENINGS ARE DISCOVERED DURING THE DEMOLITION PROCESS, ALL WORK IS TO BE SUSPENDED UNTIL THE OWNER PROVIDES FOR CORRECTIVE ACTIONS. THE CITY IS NOT RESPONSIBLE FOR ANY COSTS INCURRED FOR REMEDIAL ACTIONS FOR PRIVATE PROJECTS.

THE CITY DEEMS SUCH OPENINGS TO BE AN ENCROACHMENT AND AS SUCH REQUIRES THE OWNER TO ENTER INTO A LICENSE OR AGREEMENT FOR ITS CONTINUED USE.

NO WALK IS TO BE CONSTRUCTED UNTIL THE CITY ENGINEER IS NOTIFIED OF THE ENCROACHMENT AND REMEDIAL ACTIONS ARE APPROVED CONFORMING TO THESE STANDARDS.



BRICK BOX WITH 4X8 BRICK PAVERS, 2 1/4" THICK

SWEEP JOINTS WITH POLYMERIC SAND MIXTURE - SEE NOTE

MIN. 1" PLAIN PORTLAND CEMENT CONCRETE PAVEMENT ITEM 608 AND ODOT 499 CLASS "C" - AGGREGATE TBD

MIN. DEPTH NEEDED FROM F/G TO TOP OF VAULT IS 4".

USE CONCRETE SAND (ASTM C-33) AS NEEDED FOR LEVELING UP TO 1/2"

ROOF OF VAULT / BASEMENT CONCRETE SLAB.
IT IS THE OWNER'S ARCHITECT / ENGINEER'S RESPONSIBILITY TO INDICATE ON THE SURFACE THE EXTENT OF THE VAULT / BASEMENT ROOF STRUCTURE AND DEPTH. THE OWNER'S ARCHITECT / ENGINEER WILL INSPECT THE ROOF AND STRUCTURE FOR STABILITY AND MAKE ALL NECESSARY REPAIRS PRIOR TO WALK CONSTRUCTION OR REPLACEMENT.

WATERPROOF MEMBRANE AND PROTECTION BOARD.

SEALTIGHT MEL-ROL SELF ADHERING WATERPROOFING MEMBRANE AND PROTECTION BOARD FROM W.R. MEADOWS, INC. IS ACCEPTABLE

FOR PERMITTED PRIVATE PROJECTS THE OWNER MAY PROVIDE SPECIFACATIONS FOR MEMBRANE AND BOARD PRIOR TO WALK REPLACEMENT.

FOR PRIVATE PROJECTS, THE CITY IS NOT RESPONSIBLE FOR ANY DAMAGE TO THE STRUCTURE OR CONSTRUCTION / RE-CONSTRUCTION COSTS. THE CITY WILL NOT REMOVE CONCRETE OVER VAULT / BASEMENT STRUCTURES.

FOR PRIVATE PROJECTS, IT IS THE OWNER'S RESPONSIBILITY TO PROTECT THE VAULT / BASEMENT STRUCTURE FROM DUST / DIRT OR RAINWATER DURING CONSTRUCTION.

ODOT REFERENCES ARE FROM THE CURRENT ODOT CONSTRUCTION AND MATERIAL SPECIFICATIONS. ANY DISCREPANCIES SHALL BE SUBJECT TO THE CITY ENGINEER'S DISCRETION.

ALL CONCRETE CONSTRUCTION TO CONFORM TO CURRENT CITY OF CANTON SPECIFICATIONS FOR CONSTRUCTION, REPAIR AND REPLACEMENT OF SIDEWALKS, CURBS AND DRIVEWAYS.

BRICK WALKWAY PAVERS OVER VAULT TO REMAIN

FOR VAULT / BASEMENT TO BE ABANDONED SEE CITY STANDARD DRAWING 46

APPROVED DATE: FEB. 2012
APPROVED BY: JTD
DRAWING FILE NAME:
ce_40-47_STREETSCAPE.dwg

REVISIONS		
DESCRIPTION	DATE	BY

STANDARD DRAWING NO. 45
BRICK WALK OVER VAULT
CONSTRUCTION DETAILS
SHEET 1 OF 1

CALCULATED
JAW
CHECKED
DLW

STREETSCAPE DETAILS

STA-12TH STREET

703
790

j:\pre-int\11-060 12th Street\STA\85299\lighting\sheets\85299_L016.dgn 4/14/2014 4:49:45 PM brion.sedzior" ODOTV8i_PDF_Half.pltctg ODOTV8i_Pen-ME.tbl M-E Companies, Inc.

ODOT REFERENCES ARE FROM THE CURRENT ODOT CONSTRUCTION AND MATERIAL SPECIFICATIONS. ANY DISCREPANCIES SHALL BE SUBJECT TO THE CITY ENGINEER'S DISCRETION.

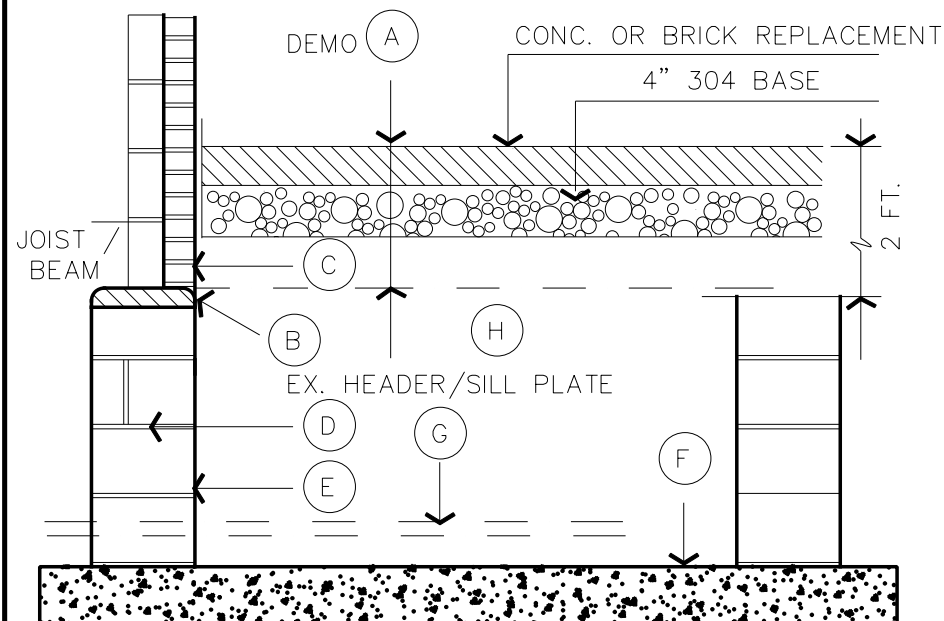
ALL CONCRETE CONSTRUCTION TO CONFORM TO CURRENT CITY OF CANTON SPECIFICATIONS FOR CONSTRUCTION, REPAIR AND REPLACEMENT OF SIDEWALKS, CURBS AND DRIVEWAYS.

THE GENERAL OR CONCRETE CONTRACTOR SHALL VERIFY THROUGH THE OWNER THE EXISTANCE OF UNDERGROUND VAULTS, BASEMENTS OR OTHER OPENINGS UNDER THE PROPOSED WALK REPLACEMENT AREA AND IF THE UNDERGROUND AREA IS TO REMAIN.

FOR PERMITTED PRIVATE PROJECTS: IF THE UNDERGROUND BASEMENTS, VAULTS OR OPENINGS ARE DISCOVERED DURING THE DEMOLITION PROCESS, ALL WORK IS TO BE SUSPENDED UNTIL THE OWNER PROVIDES FOR CORRECTIVE ACTIONS. THE CITY IS NOT RESPONSIBLE FOR ANY COSTS INCURRED FOR REMEDIAL ACTIONS FOR PRIVATE PROJECTS.

THE CITY DEEMS SUCH OPENINGS TO BE AN ENCROACHMENT AND AS SUCH REQUIRES THE OWNER TO ENTER INTO A LICENSE OR AGREEMENT FOR ITS CONTINUED USE.

NO WALK IS TO BE CONSTRUCTED UNTIL THE CITY ENGINEER IS NOTIFIED OF THE ENCROACHMENT AND REMEDIAL ACTIONS ARE APPROVED CONFORMING TO THESE STANDARDS.



UPON DISCOVERY OF BASEMENTS, VAULTS, PARTIALLY ABANDONED STRUCTURES OR OTHER VOIDS, THE GENERAL OR CONTRACTOR SHALL VERIFY THROUGH THE OWNER, IF UTILITY SERVICES ENTER THE BUILDING IN THE VICINITY AND VISUALLY INSPECT THE ADJOINING WALL TO SEE IF PREVIOUS ABANDONEMENT WORK HAD BEEN PERFORMED (SUCH AS WINDOW WELL CLOSURE, STAIRWELL OR ELEVATOR SHAFT CLOSURE). IF THE WALL IS SECURE, PROCEED WITH ABANDONEMENT UNDER CMS ODOT 202 [202.02 & 202.06]. MODIFICATIONS TO ODOT 202 ARE AS FOLLOWS:

THE CONTRACTOR SHALL PROBE VOIDS OR PARTIALLY ABANDONED STRUCTURES TO DETERMINE THEIR EXTENTS AND IF UNSUITABLE MATERIAL UNDERLIES THE SURFACE. REMOVE ALL UNSUITABLE MATERIAL AS DIRECTED BY THE ENGINEER. FILL VOIDS WITH ODOT 703.11 TYPE I OR III STRUCTURAL BACKFILL. NO FOUNDRY SAND OR SLAG PERMITTED. COMPACT IN 8" LIFTS BY MECHANICAL MEANS. BUCKET COMPACTION MUST BE SUPPLEMENTED W/ VIBRATION OR OTHER TAMPING EQUIPMENT AS DIRECTED.

- (A) DEMOLITION – REMOVE CONCRETE WALK, VAULT/BASEMENT ROOF, SUPPORT BEAMS AND REINFORCING TO FACE OF BUILDING. FROM BASEMENT/VAULT REMOVE ALL WOOD, ABANDONED ELECTRICAL CONDUIT AND FIXTURES, ABANDONED UTILITY LINES AND DEMOLITION DEBRIS LARGER THAN 8". DEMO SIDE WALLS TO A LEVEL 2 FEET BELOW FINISH GRADE. RUBBLIZED CONC. MAY BE USED FOR FILL IN BOTTOM 1/4 OF VOID. PROTECT ALL UTILITY LINES AND MAINS THAT ARE TO REMAIN IN SERVICE.
- (B) INSPECT EXISTING OPENING HEADER AND / OR SILL PLATE FOR SUFFICIENCY. REPAIR/REINFORCE OR REPLACE AS NECESSARY TO SUPPORT THE STRUCTURE ABOVE.
- (C) THE CONTRACTOR SHALL FILL WITH MASONRY AND/OR GROUT ALL ANULAR SPACES AND OPENINGS BETWEEN THE HEADER/SILL PLATE AND BASEMENT CEILING TO PREVENT SOIL AND CONCRETE MIGRATION.
- (D) FILL OPENING WITH 8" OR 12" CMU (VERIFY WALL THICKNESS) W/TRUSS TYPE HORIZONTAL REINFORCING 16" OR 24" O.C. VERTICALLY. GROUT WALL SOLID. CONNECT WALL TO FLOOR W/ 2 VERTICAL – 22" # 5 BAR AT 16" O.C. GROUT SOLID. BOLSTER WIDE WIDTH OPENINGS AS NEEDED FOR LATERAL SUPPORT.
- (E) FILL ALL CRACKS OR OPENINGS WITH MASONRY AND/OR SOLID GROUT WITH PARTICULAR ATTENTION TO OPENINGS AROUND SERVICE CONDUITS. WATERPROOF ENTIRE WALL AREA WITH NEOPRENE BITUMINOUS BASEMENT WATERSEALING OR EQUAL. DOUBLE WATERPROOF BASE OF WALL UP 36" AND ON FLOOR OUT 12".
- (F) PLUG ALL FLOOR DRAINS AND RUBBLIZE AND/OR PERFORATE FLOOR FOR DRAINAGE AS DIRECTED.
- (G) PRIOR TO COVERING WITH BACKFILL, SUPPORT ALL UTILITY MAINS AND SERVICE CONDUITS. ENCASE SERVICE MAINS AND CONDUITS WITH #57 OR 67 CRUSHED STONE, 1 FOOT UNDER AND OVER..
- (H) BACKFILL BASEMENT/VAULT AREA WITH STRUCTURAL BACKFILL, ODOT 703.11, TYPE 1 OR 3, IN LAYERS NOT TO EXCEED 8" LOOSE DEPTH AND COMPACTED BY APPROVED MECHANICAL MEANS. BUCKET COMPACTION MUST BE SUPPLEMENTED BY VIBRATION OR TAMPING EQUIPMENT AS DIRECTED. NO FOUNDRY SAND OR SLAG BACKFILL IS PERMITTED. RPCC IS PERMITTED IF SOURCE AND GRADATION DOCUMENTATION IS PROVIDED FROM A SOURCE AS APPROVED BY THE ENGINEER. IN LIEU OF GRANULAR BACKFILL, LOW STRENGTH MORTAR BACKFILL, ODOT 613, (A.K.A. CONTROL DENSITY FILL) MAY BE USED.

APPROVED DATE: FEB. 2012

APPROVED BY: JTD

DRAWING FILE NAME:
ce_40-47_STREETSCAPE.dwg

REVISIONS

DESCRIPTION	DATE	BY

STANDARD DRAWING NO. 46
BASEMENT/VAULT
ABANDONMENT
CONSTRUCTION DETAILS

SHEET 1 OF 1

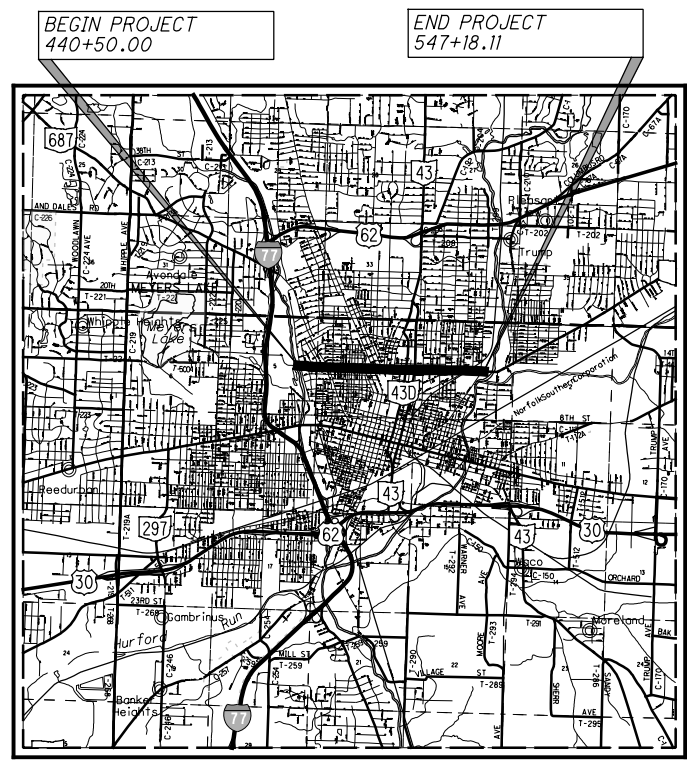
CALCULATED
JAW
CHECKED
DLW

STREETSCAPE DETAILS

STA - 12TH STREET

704
790

j:\pre-int\11-060 12th Street\STA\85299\row\sheet\85299R1001.dgn 4/14/2014 4:49:46 PM brian.sedziol" ODOTV81_PDF_Half.pltcfg ODOTV81_Pen-ME.tbl M-E Companies, Inc.



LOCATION MAP

LATITUDE: 40°48'33" LONGITUDE: 81°22'19"
 SCALE IN MILES
 0 1 2 3 4

RIGHT OF WAY LEGEND SHEET STA-12TH-STREET STA-153-0.00

PROJECT DESCRIPTION:
 WIDENING AND RESURFACING OF 12TH STREET FROM NORFOLK SOUTHERN RAILROAD TO JUST EAST OF O'JAYS BLVD. WORK INCLUDES UPGRADES AT 11 SIGNALIZED INTERSECTIONS AND THE ADDITION OF A BIKE LANE AND DECORATIVE STREETScape ON BOTH SIDES OF THE ROADWAY. DEDICATED NORTHBOUND AND SOUTHBOUND LEFT TURN LANES WILL BE ADDED TO MARKET AVE.

PROJECT CONTROL:
 STATE PLANE GRID: OHIO NORTH ZONE NAD83 (CORS07)
 PROJECT ADJUSTMENT FACTOR: 1.000097

PLANS PREPARED BY:
 FIRM NAME : HAMMONTREE & ASSOCIATES, LIMITED
 PLANS PREPARED BY: JENNIFER KELLEY, E.I./PAUL K. MILLER, P.S.
 FIELD REVIEW BY: GARY L. TOUSSANT
 DATE COMPLETED: JULY 2012
 OWNERSHIP VERIFIED BY: LELAND B. DILLWORTH
 DATE COMPLETED: NOVEMBER 19, 2012
 DATE COMPLETED: FINAL R/W TRACING SUBM. 9/11/2013

STRUCTURE KEY

- RESIDENTIAL
- COMMERCIAL
- OUT-BUILDING

T-10N, R-8W
 CITY OF CANTON
 STARK COUNTY

INDEX OF SHEETS:

LEGEND SHEET	1
CENTERLINE PLAT	2-4
PROPERTY MAP	5-8
SUMMARY OF ADDITIONAL R/W	9-29
R/W TOPO AND BOUNDARY SHEETS	
12TH STREET	30-73
MARKET AVENUE	74-81
RAILROAD PLATS	82-83

LEGEND:

- WD = WARRANTY DEED
- SH = STANDARD HIGHWAY EASEMENT
- T = TEMPORARY EASEMENT
- I.I.N. = INSTRUMENT IMAGING NUMBER
- P.P.N. = PERMANENT PARCEL NUMBER

UTILITY OWNERS

AMERICAN ELECTRIC POWER ATTN: RAY ZITNEY 301 CLEVELAND AVENUE S.W. CANTON, OH 44702 PHONE: 330-438-7718 FAX: 330-438-7338 EMAIL: rlzitney@aep.com	DOMINION EAST OHIO ATTN: MARY J. LONG 320 SPRINGSIDE DRIVE, 4TH FLOOR, SUITE 320 AKRON, OHIO 44333 PHONE: 330-664-2409 FAX: 330-266-2127 EMAIL: mary.j.long@dom.com EMERGENCY: 1-800-521-4400	TIME WARNER CABLE ATTN: TIM KNIGHT 5520 WHIPPLE AVENUE N.W. NORTH CANTON, OH 44720 PHONE: 330-494-9200 FAX: 330-490-2555 EMAIL: tim.knight@twcable.com	AT&T OHIO ATTN: JOSEPH RODRIGUEZ 50 WEST BOWERY STREET, 6TH FLOOR AKRON, OH 44308 PHONE: 330-384-4336 EMAIL: jr3493@att.com	VERIZON (FORMERLY MCI) ATTN: AL GUEST 120 RAVINE STREET AKRON, OHIO 44303 PHONE: 330-253-8267 FAX: 918-562-7014	BP OIL PIPELINE COMPANY ATTN: TOM COYNE 4421 BRADLEY ROAD CLEVELAND, OHIO 44109 PHONE: 216-271-8275 FAX: 216-570-5164 EMAIL: coynete@bp.com	CITY OF CANTON WATER DEPARTMENT ATTN: LEWIS MILLER 2664 HARRISBURG ROAD N.E. CANTON, OH 44705 PHONE: 330-489-3310 FAX: 330-489-3073 EMAIL: lewis.miller@cantonohio.gov	CITY OF CANTON SEWER DEPARTMENT ATTN: TERRY CONNER CITY SERVICE CENTER, BUILDING A 2436 30TH STREET N.E. CANTON, OHIO 44705 PHONE: 330-438-6912 FAX: 330-489-3337 EMAIL: terry.conner@cantonohio.gov
---	---	--	---	--	---	--	---

NOTE: THE LOCATION OF THE UNDERGROUND UTILITIES SHOWN ON THE PLANS ARE AS OBTAINED FROM THE OWNERS AS REQUIRED BY SECTION 153.64 O.R.C.

CONVENTIONAL SYMBOLS

County Line Township Line Section Line Corporation Line or Fence Line (Ex) (Pr) Center Line Right of Way (Ex) Ex R/W Right of Way (Pr) R/W Standard Highway Ease.(Ex) Ex SH Temporary Right of Way TMP Channel Ease. (Pr) CH Utility Ease. (Ex) Ex U Railroad or Guardrail (Ex) (Pr) Construction Limits Edge of Pavement (Ex) Edge of Pavement (Pr) Edge of Shoulder (Ex) Edge of Shoulder (Pr)	Ditch / Creek (Ex) Ditch / Creek (Pr) Tree Line (Ex) Ownership Hook Symbol , Example Property Line Symbol , Example Break Line Symbol , Example Tree (Pr) , Tree (Ex) , Shrub (Ex) Tree (Remove) , Shrub (Remove) Evergreen (Ex) , Stump Evergreen (Remove) , Stump (Remove) Wetland (Pr) , Grass (Pr) , Aerial Target Post (Ex) , Mailbox (Ex) , Mailbox (Pr) Light (Ex) , Telephone Marker (Ex) Fire Hydrant (Ex) , Water Meter (Ex) Water Valve (Ex) , Utility Valve Unknown (Ex.) Telephone Pole (Ex) , Power Pole (Ex) Light Pole (Ex)
--	---

I, CHARLES F. HAMMONTREE, P. S. have conducted a survey of the existing conditions for the City of Canton for Project STA-12th Street (PID 85299). The results of that survey are contained herein.

The horizontal coordinates expressed herein are based on the Ohio State Plane Coordinates system NAD 83, NORTH Zone using 2007 adjustment, by ties to the ODOT CORS network. The Project Adjustment Factor used for this project is 1.000097.

As a part of this project I have reestablished the locations of the existing property lines and the existing centerline of Right of Way for property takes contained herein.

I, LELAND B. DILLWORTH, P.S. have established the proposed property lines, calculated the Gross Take, present roadway occupied (PRO), Net Take and Net Residue; as well as prepared the legal descriptions necessary to acquire the parcels as shown herein.

All of my work contained herein was conducted in accordance with Ohio Administrative Code 4733-37 commonly known as "A Minimum Standards for Boundary Surveys in the State of Ohio" unless noted. The words I and my as used herein are to mean either myself or someone working under my direct supervision.

SURVEYORS SEAL

SIGNED: _____
 DATE: _____

SURVEYORS SEAL

SIGNED: _____
 DATE: _____

FEDERAL PROJECT NO. **85299**
 PID NO. **85299**
 CALCULATED BY **JMK & PKM**
 CHECKED BY **LBD**
RIGHT OF WAY LEGEND SHEET
STA-12TH STREET
 1 / 83
 705 / 790

STA-12TH STREET

STARK COUNTY
T-10N, R-8W
CITY OF CANTON

BASIS OF BEARINGS:

STATE PLANE COORDINATES ARE REFERENCED TO NAD 83 (CORS96), NORTH ZONE, COMBINED PROJECT SCALE FACTOR: 1.000097

MONUMENT LEGEND

- EXISTING MONUMENT FOUND
- PROPOSED MONUMENT ASSEMBLY

THE PROPOSED RIGHT OF WAY SHALL BE REFERENCED FROM THE EXISTING CENTERLINE OF RIGHT OF WAY.

PLACEMENT OF MONUMENTS SHALL BE UNDER THE DIRECTION OF A SURVEYOR REGISTERED IN THE STATE OF OHIO. THE CENTERLINE ADJUSTABLE MONUMENT ASSEMBLY BOXES WILL BE INSTALLED BY THE HIGHWAY CONTRACTOR AT THE TIME OF CONSTRUCTION. THE IRON PIN WITH CAP MARKING THE ACTUAL CENTERLINE STATION POINT AND ANY REFERENCE MONUMENTS ARE TO BE SET BY THE RIGHT OF WAY REVIEWER.

CHANGES OR ALTERATIONS TO THE LOCATION OF ANY MONUMENTS SHOWN ON THIS PLAT, REQUIRES PRIOR APPROVAL OF THE CANTON CITY ENGINEER. A REVISED CENTERLINE PLAT WITH THE NEW LOCATIONS SHALL BE RECORDED IN THE STARK COUNTY RECORDER'S OFFICE. SPECIFICATIONS FOR ADJUSTABLE CENTERLINE MONUMENTS, REFERENCE MONUMENTS AND RIGHT OF WAY MONUMENTS ARE SHOWN ON STANDARD CONSTRUCTION DRAWING RM-1.1 OF THE OHIO DEPARTMENT OF TRANSPORTATION.

I, CHARLES F. HAMMONTREE, P. S. have conducted a survey of the existing conditions for the City of Canton for Project STA-12TH STREET (PID 85299) between October 2010 to November 2011. The results of that survey are contained herein.

The horizontal coordinates expressed herein are based on the Ohio State Plane Coordinates system NAD 83, NORTH one using 2007 adjustment, by ties to the ODOT CORS network. The Project Adjustment Factor used for this project is 1.000097.

As a part of this project I have reestablished the locations of the existing property lines and the existing centerline of Right of way for property takes contained herein.

I, LELAND B. DILLWORTH, P.S. have established the proposed property lines, calculated the Gross Take, present roadway occupied (PRO), Net Take and Net Residue; as well as prepared the legal descriptions necessary to acquire the parcels as shown herein.

All of my work contained herein was conducted in accordance with Ohio Administrative Code 4733-37 commonly known as "A Minimum Standards for Boundary Surveys in the State of Ohio" unless noted. The words I and my as used herein are to mean either myself or someone working under my direct supervision.

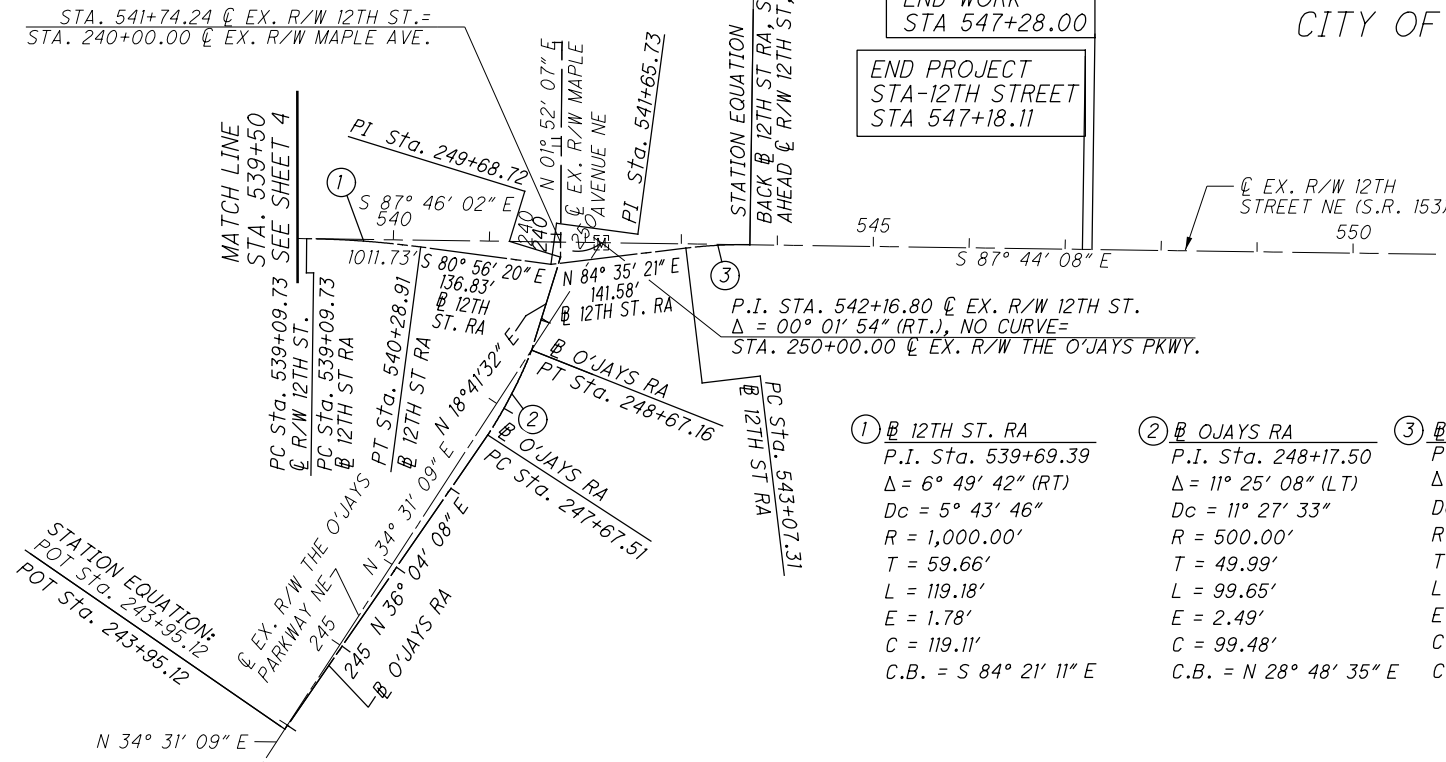
SURVEYOR'S SEAL
SIGNED: _____ DATE: _____

SURVEYOR'S SEAL
SIGNED: _____ DATE: _____

RECORDED _____ 20 _____	RECEIVED _____ 20 _____
IMAGING NUMBER _____	TRANSFER NOT NEEDED
STARK COUNTY RECORDER	STARK COUNTY AUDITOR

END WORK
STA 547+28.00

END PROJECT
STA-12TH STREET
STA 547+18.11



① 12TH ST. RA	② OJAYS RA	③ 12TH ST. RA
P.I. Sta. 539+69.39	P.I. Sta. 248+17.50	P.I. Sta. 543+40.85
$\Delta = 6^\circ 49' 42''$ (RT)	$\Delta = 11^\circ 25' 08''$ (LT)	$\Delta = 7^\circ 40' 31''$ (RT)
Dc = 5° 43' 46"	Dc = 11° 27' 33"	Dc = 11° 27' 33"
R = 1,000.00'	R = 500.00'	R = 500.00'
T = 59.66'	T = 49.99'	T = 33.54'
L = 119.18'	L = 99.65'	L = 66.98'
E = 1.78'	E = 2.49'	E = 1.12'
C = 119.11'	C = 99.48'	C = 66.93'
C.B. = S 84° 21' 11" E	C.B. = N 28° 48' 35" E	C.B. = N 88° 25' 37" E

SETTING OF ALL MONUMENTS SHALL BE PERFORMED BY A SURVEYOR REGISTERED IN THE STATE OF OHIO. THE MONUMENT ASSEMBLIES AND REFERENCE MONUMENTS WILL BE INSTALLED BY THE CONTRACTOR AT THE TIME OF CONSTRUCTION. THE IRON PIN AND CAP (WHEN REQUIRED) ARE TO BE INSTALLED BY THE CONTRACTOR'S SURVEYOR.

CHANGES OR ALTERATIONS TO THE LOCATION OF ANY MONUMENTS SHOWN IN THIS TABLE, REQUIRE PRIOR APPROVAL FROM THE DISTRICT REAL ESTATE ADMINISTRATOR OF THE OHIO DEPARTMENT OF TRANSPORTATION. IN THE EVENT THAT CHANGES OR ALTERATIONS ARE APPROVED, A REVISED CENTERLINE PLAT WITH THE NEW LOCATIONS SHALL BE RECORDED IN THE APPLICABLE COUNTY RECORDS AND THE OHIO DEPARTMENT OF TRANSPORTATION. SPECIFICATIONS FOR MONUMENT ASSEMBLIES, REFERENCE MONUMENTS AND RIGHT OF WAY MONUMENTS ARE SHOWN ON STANDARD CONSTRUCTION DRAWING RM-1.1.

MONUMENTS TO BE SET DURING CONSTRUCTION				
STATION	DIST. FROM CL		ADJUSTABLE CL MONUMENTS	ADJUST TO GRADE
	RIGHT	LEFT		
℄ - ℄ 443+00.00 POT 12TH ST.	0 FT.	0 FT.	1	0
℄ - ℄ 450+80.00 POT 12TH ST.	0 FT.	0 FT.	1	0
℄ - ℄ 464+00.00 POT 12TH ST.	0 FT.	0 FT.	1	0
℄ - ℄ 477+27.77 PI 12TH ST.	0 FT.	0 FT.	0	1
℄ 110+35.54 PI MCKINLEY AVE.	0 FT.	22.92'	0	1
℄ - ℄ 482+07.59 PI 12TH ST.	0 FT.	0 FT.	1	0
℄ - ℄ 493+67.11 PI 12TH ST.	0 FT.	0 FT.	1	0
℄ - ℄ 505+01.11 PI 12TH ST.	0 FT.	0 FT.	1	0
℄ 200+10.00 POT GIBBS AVE.	0 FT.	0 FT.	1	0
℄ - ℄ 532+05.07 PI 12TH ST.	0 FT.	0 FT.	1	0
℄ 533+64.68 POT 12TH ST.	0 FT.	8.20'	0	1
℄ - ℄ 542+16.80 PI 12TH ST.	0 FT.	0 FT.	0	1
TOTAL			8	4

THE EXISTING CENTERLINE AND RIGHT OF WAY LOCATION AND WIDTH FOR: 12TH STREET WERE DETERMINED USING PLATS, TAX MAPS, DEEDS AND MAPS OF SURVEY.

- THE WHEELING & LAKE ERIE RAILWAY CO. VALUATION MAP V2a/1
- THE BALTIMORE AND OHIO RAILROAD CO. VALUATION MAP V120.1/29
- SURVEY PLAT FOR CITY LOTS 6239, 6240 & 6241
- REPLAT OF OUTLOT 248, PART OF LOT 3934 AND ALL OF LOTS 41321-41331 VOL. 62, PG. 114
- DEDICATION PLAT OF PART OF LOT 6195 VOL. 31, PG. 18
- SURVEY PLAT FOR CITY LOTS 6195, 6196 & PART OF LOT 6197
- ALTA/ACSM LAND TITLE SURVEY OF CITY LOTS 6194, 6195, 6196 AND PART OF LOT 6197
- THE WEST PARK DEVELOPMENT NO. 1 P.B. 9, PG. 94
- WEST PARK DEVELOPMENT NO. 2 P.B. 10, PG. 11
- WEST PARK DEVELOPMENT NO. 3 P.B. 14, PG. 36
- FULTON PLACE ADDITION VOL. 3, PG. 90
- DEDICATION PLAT OF PART OF LOT 6044 VOL. 38, PG. 114
- PLAN OF INTERSECTION 12TH ST. N.E., MAHONING RD. & MAPLE AVE. FILE 309
- MULTIPLE PLATS OF SURVEY FOR CITY LOTS 16722 & 16723, 8806, 6718 & 6719, 4219, 4160, 4159, 6178, 6708-6710, 16840, 6194, 2638, 7909, 7904 & 7903, 2195-2196, 3933, 3452 & 3468, 3467 AND 3469.
- VACATION AND REPLAT IIN 201108290034475

APPROVED, CITY OF CANTON ENGINEER _____ DATE _____

PID NO. **85299**

R/W DESIGNER: JMK & PKM
R/W REVIEWER: LBD

CENTERLINE PLAT

STA. 539+00 - 550+00

STA-12TH STREET

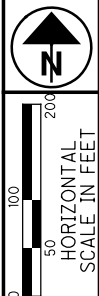
2 / 83

706
790

j:\pre-int\11\11-060 12th Street\STA\85299\row\sheets\85299RC003.dgn 4/14/2014 4:49:49 PM brian.seazio\ODOTV8i_PDF_Half.pltctg ODOTV8i_Pen-ME.tbl M-E Companies, Inc.

STA-12TH STREET

STARK COUNTY
T-10N, R-8W
CITY OF CANTON



PID NO. **85299**
R/W DESIGNER: JMK & PKM
R/W REVIEWER: LBD

CENTERLINE PLAT
STA. 440+00 TO STA. 492+50

STA-12TH STREET
STA. 440+00 TO STA. 492+50

CURVE DATA - RAILROAD

P.I. Sta. 3047+71.66
Δ = 10° 09' 00" (LT)
Dc = 0° 30' 00"
R = 11,459.22'
T = 1,017.66'
L = 2,030.00'
E = 45.10'
C = 2,027.35'
C.B. = S 11° 35' 37" E

CURVE DATA - PERKINS ROAD

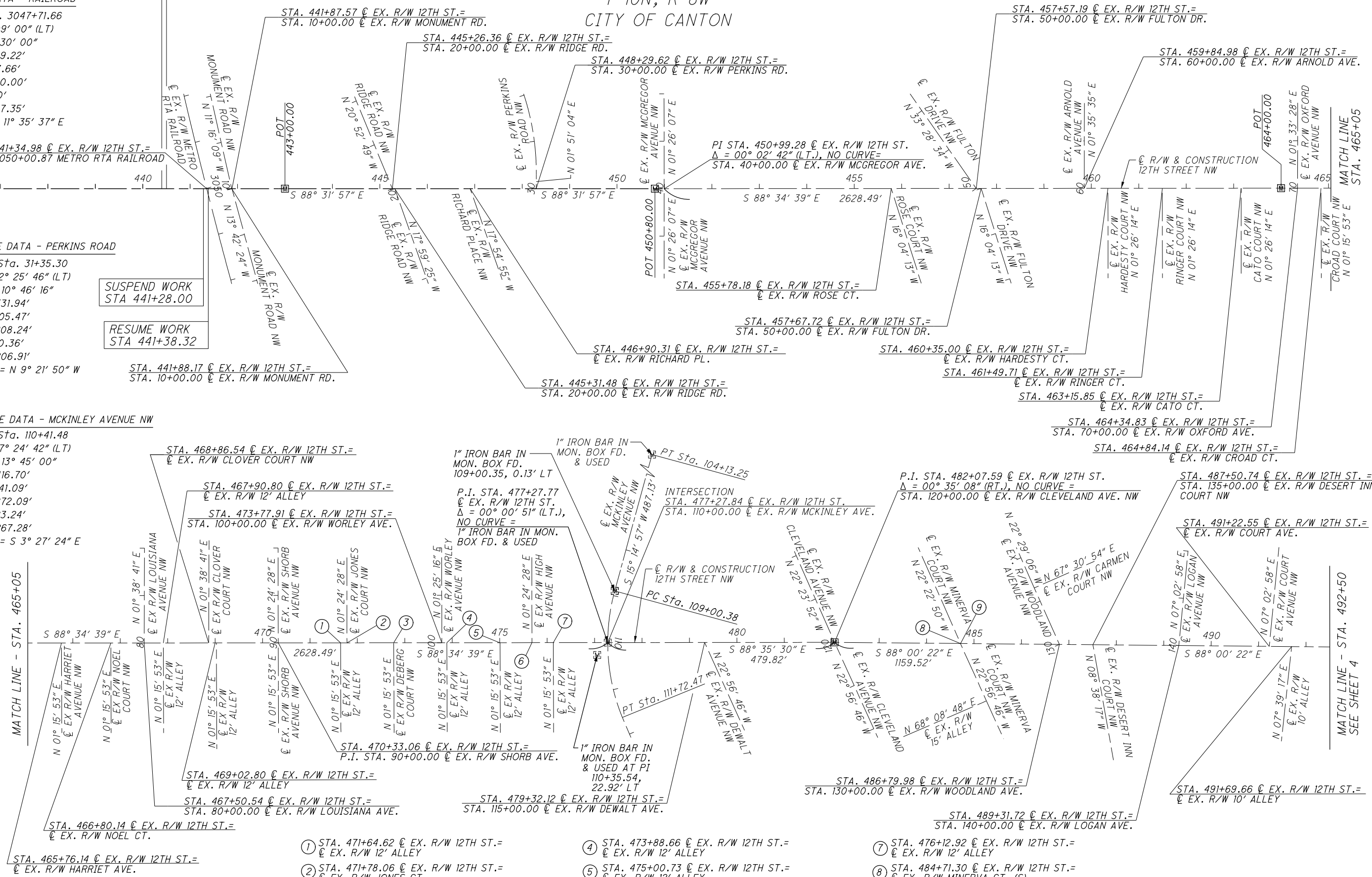
P.I. Sta. 31+35.30
Δ = 22° 25' 46" (LT)
Dc = 10° 46' 16"
R = 531.94'
T = 105.47'
L = 208.24'
E = 10.36'
C = 206.91'
C.B. = N 9° 21' 50" W

CURVE DATA - MCKINLEY AVENUE NW

P.I. Sta. 110+41.48
Δ = 37° 24' 42" (LT)
Dc = 13° 45' 00"
R = 416.70'
T = 141.09'
L = 272.09'
E = 23.24'
C = 267.28'
C.B. = S 3° 27' 24" E

BEGIN WORK
STA 440+40.00
BEGIN PROJECT
STA-12TH STREET
STA 440+50.00

SUSPEND WORK
STA 441+28.00
RESUME WORK
STA 441+38.32



- ① STA. 471+64.62 @ EX. R/W 12TH ST. = @ EX. R/W 12' ALLEY
- ② STA. 471+78.06 @ EX. R/W 12TH ST. = @ EX. R/W JONES CT.
- ③ STA. 472+76.62 @ EX. R/W 12TH ST. = @ EX. R/W DEBERG CT.

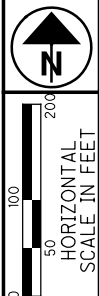
- ④ STA. 473+88.66 @ EX. R/W 12TH ST. = @ EX. R/W 12' ALLEY
- ⑤ STA. 475+00.73 @ EX. R/W 12TH ST. = @ EX. R/W 12' ALLEY
- ⑥ STA. 475+67.95 @ EX. R/W 12TH ST. = @ EX. R/W HIGH AVE.

- ⑦ STA. 476+12.92 @ EX. R/W 12TH ST. = @ EX. R/W 12' ALLEY
- ⑧ STA. 484+71.30 @ EX. R/W 12TH ST. = @ EX. R/W MINERVA CT. (S)
- ⑨ STA. 484+71.77 @ EX. R/W 12TH ST. = @ EX. R/W MINERVA CT. (N.)

J:\pre-int\11-060 12th Street\STA\85299\row\sheets\85299R001.dgn 4/14/2014 4:49:49 PM brion.sedzior\ODOTV81_PDF_Half.pltctg ODOTV81_Pen-ME.tbl M-E Companies, Inc.

STA-12TH STREET

STARK COUNTY
T-10N, R-8W
CITY OF CANTON



PID NO. **85299**

R/W DESIGNER: JMK & PKM
R/W REVIEWER: LBD

CENTERLINE PLAT
STA. 492+50 TO STA. 539+00

STA-12TH STREET

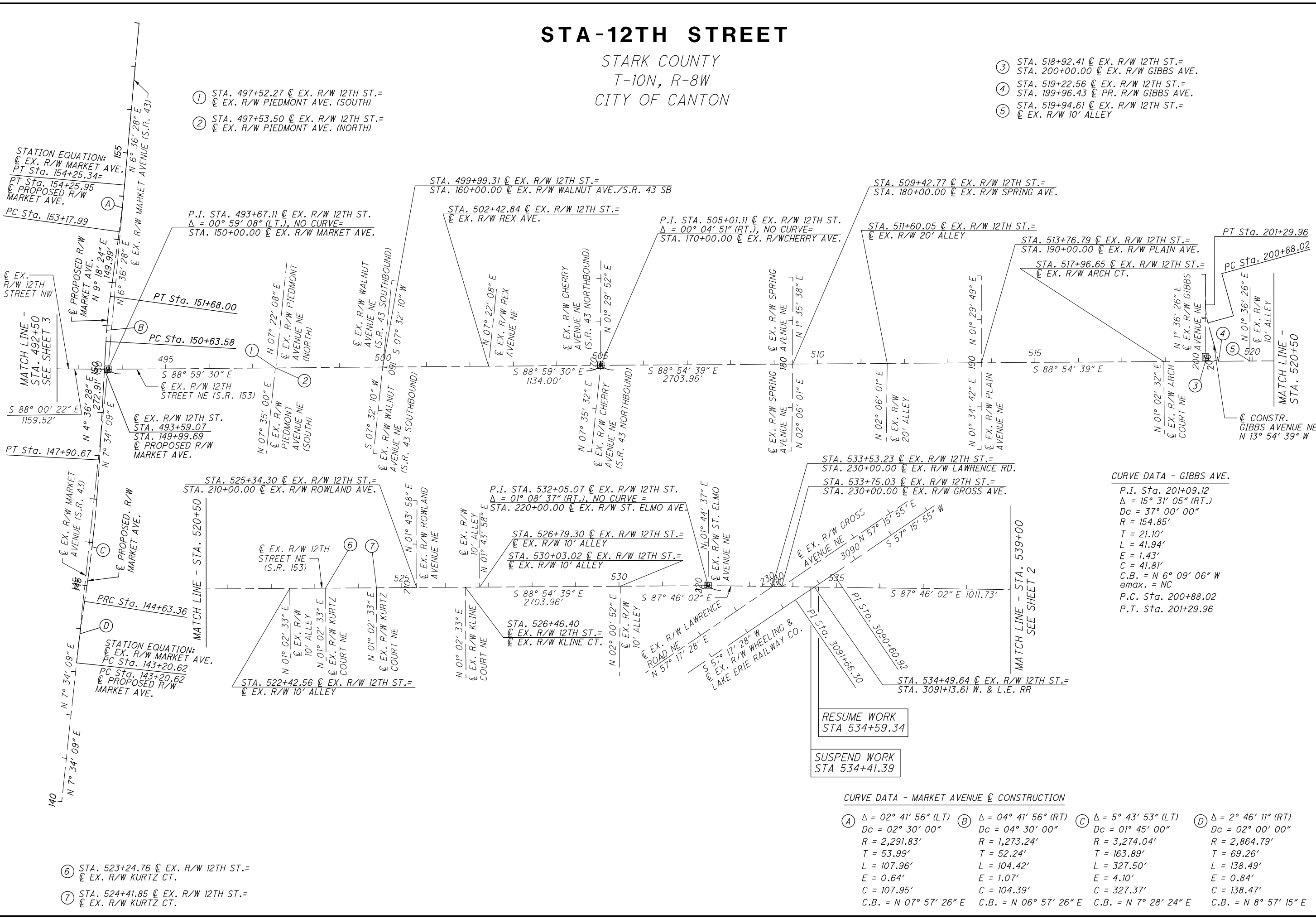
4 / 83

708
790

- ① STA. 497+52.27 @ EX. R/W 12TH ST.=
@ EX. R/W PIEDMONT AVE. (SOUTH)
- ② STA. 497+53.50 @ EX. R/W 12TH ST.=
@ EX. R/W PIEDMONT AVE. (NORTH)

- ③ STA. 518+92.41 @ EX. R/W 12TH ST.=
STA. 200+00.00 @ EX. R/W GIBBS AVE.
- ④ STA. 519+22.56 @ EX. R/W 12TH ST.=
STA. 199+96.43 @ PR. R/W GIBBS AVE.
- ⑤ STA. 519+94.61 @ EX. R/W 12TH ST.=
@ EX. R/W 10' ALLEY

J:\pre-int\11-060 12th Street\STA\85299\row\sheet\85299RC002.dgn 4/14/2014 4:49:50 PM brion.seazio\ODOTV81_PDF_Half.pltctg ODOTV81_Pen-ME.tbl M-E Companies, Inc.



CURVE DATA - GIBBS AVE.

P.I. Sta. 201+09.12
 $\Delta = 15^\circ 31' 05''$ (RT.)
 $D_c = 37^\circ 00' 00''$
 $R = 154.85'$
 $T = 21.10'$
 $L = 41.94'$
 $E = 1.43'$
 $C = 41.81'$
 $C.B. = N 6^\circ 09' 06'' W$
 $emax. = NC$
 P.C. Sta. 200+88.02
 P.T. Sta. 201+29.96

CURVE DATA - MARKET AVENUE @ CONSTRUCTION

① $\Delta = 02^\circ 41' 56''$ (LT) $D_c = 02^\circ 30' 00''$ $R = 2,291.83'$ $T = 53.99'$ $L = 107.96'$ $E = 0.64'$ $C = 107.95'$ $C.B. = N 07^\circ 57' 26'' E$	② $\Delta = 04^\circ 41' 56''$ (RT) $D_c = 04^\circ 30' 00''$ $R = 1,273.24'$ $T = 52.24'$ $L = 104.42'$ $E = 1.07'$ $C = 104.39'$ $C.B. = N 06^\circ 57' 26'' E$	③ $\Delta = 05^\circ 43' 53''$ (LT) $D_c = 01^\circ 45' 00''$ $R = 3,274.04'$ $T = 163.89'$ $L = 327.50'$ $E = 4.10'$ $C = 327.37'$ $C.B. = N 7^\circ 28' 24'' E$	④ $\Delta = 2^\circ 46' 11''$ (RT) $D_c = 02^\circ 00' 00''$ $R = 2,864.79'$ $T = 69.26'$ $L = 138.49'$ $E = 0.84'$ $C = 138.47'$ $C.B. = N 8^\circ 57' 15'' E$
--	--	--	--

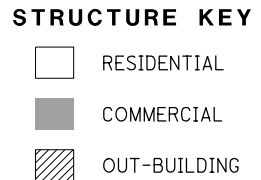
RESUME WORK
STA 534+59.34

SUSPEND WORK
STA 534+41.39

- ⑥ STA. 523+24.76 @ EX. R/W 12TH ST.=
@ EX. R/W KURTZ CT.
- ⑦ STA. 524+41.85 @ EX. R/W 12TH ST.=
@ EX. R/W KURTZ CT.


J:\pre-int\11-060 12th Street\STA\85299\row\sheets\85299RM001.dgn 4/14/2014 4:49:53 PM brion.sedziol ODOTV81_PDF_half_pltfcg ODOTV81_Pen-ME.tbl M-E Companies, Inc.

- | | | |
|---|--|--|
| 1 ROBERT L. MAYLE AND ERNESTINE MAYLE | 35 THOMAS M. WOOSNAM, TRUSTEE OF THE JMW REAL ESTATE TRUST | 61 OMRAN Y. SALEH AND SAWSAM SALEH |
| 2 BARBARA R. HOOTMAN | 36 LOLA C. WRIGHT | 62 THE CANTON FINANCE COMPANY |
| 3 TRICIA BIALOTA | 37 ROBERT N. DAUGHERTY | 63 KENNETH D. DITTY AND TINA L. DITTY |
| 4 ROBIN L. BAKE | 38 PAUL J. GALATI | 64 PHILIP G. GIAVASIS |
| 5 JEFFERY S. NEUMAN AND KATHRYN NEUMAN | 39 JEAN M. MITCHELL | 65 JOHN MICHAEL PAYNTER AND ELIZABETH ANN PAYNTER |
| 6 MARTIN R. KIRSCH AND SHIRLEY A. KIRSCH | 40 JAMES V. SERRA, JR. | 66 DONALD F. ANDERSON AND SUSAN C. ANDERSON |
| 7 BRETT C. MARTIN | 41 SIPASAK PROPERTIES, LLC | 67 TRI TUIRS, INC. AN OHIO FOR PROFIT CORPORATION |
| 8 WILLIAM J. CURRIER AND MARGARET CURRIER | 42 UNITED FULTON LLC, AN OHIO LIMITED LIABILITY COMPANY | 68 JESUS OVIEDO AND BRENDA OVIEDO |
| 9 CORRIE J. SOWD | 43 COLE CK PORTFOLIO VII, LLC, A DELAWARE LIMITED LIABILITY COMPANY | 69 MICHAEL J. LEGHART, JR. AKA MICHAEL J. LEGHART AND DARLENE LEGHART |
| 10 PATRICK R. SWIHART AND LINDA S. SWIHART | 44 MONCEF BEN ABID | 70 PHILLIP D. CAPRI, AKA PHILLIP CAPRI |
| 11 JAMEY R. ELDER AND MISTY L. ELDER | 45 AMY MUSTAFAGA | 71 MITE RISTEV AND ELAINE RISTEV |
| 12 TERRI L. ROHR | 46 LUISA MARTELL | 72 METRO REGIONAL TRANSIT AUTHORITY |
| 13 VICKI L. YOHO | 47 NANCY L. NEGULIS AND DENNIS J. NEGULIS | 72A METRO REGIONAL TRANSIT AUTHORITY |
| 14 BERNARD R. HULL AND LINDA L. HULL | 48 POLARIS INVESTMENT LLC, AN OHIO LIMITED LIABILITY COMPANY | 73 VASILIOS KONSTANTACOS AND VIOLETTA KONSTANTACOS (ALSO SPELLED CONSTANTACOS) |
| 15 TODD W. MARNIN | 49 DAVID A. THOMAS AND CARL THOMAS | 74 VERA RIPPERT, TRUSTEE OF THE VERA RIPPERT LIVING TRUST U/A DATED 10/26/93 |
| 16 DWIGHT A. TSCHANTZ AND DIANE R. TSCHANTZ | 50 COLONIAL SQUARE LLC TRUST U/A DATED JULY 1, 1999 | 75 VERA RIPPERT, TRUSTEE OF THE VERA RIPPERT LIVING TRUST U/A DATED 10/26/93 |
| 17 CHAD M. MINOR AND JAMIE R. MINOR | 51 B & F OPTICAL, INC. | 76 SMJD PROPERTIES, LLC |
| 18 TREVOR S. MONTGOMERY | 52 DAVID THOMAS AND CARL THOMAS | 77 PAUL ANGELI II |
| 19 SALLY J. FLYNN, TRUSTEE OF THE SALLY J. FLYNN REVOCABLE TRUST DATED 12TH OF MARCH 2009 | 53 NICHOLAS MARGARITAKIS AND GRACE MARGARITAKIS | 78 JONATHAN MATHEWSON |
| 20 JTK PROPERTIES | 54 OMRAN SALEH, WASIM SALEH AND MOHAMMED SALEH | 79 PNG PROPERTIES, LLC, AN OHIO LIMITED LIABILITY COMPANY |
| 21 FREDERICK C. BRUCE AND JACQUELYN R. BRUCE | 55 MARSHALL LAND COMPANY, LLC, A LIMITED LIABILITY COMPANY | 80 ICAN, INC. |
| 22 THOMAS J. YOUNG AND KRISTINA P. YOUNG | 56 JENNIFER EMERY | 81 RICHARD R. HAMILTON AKA RICHARD ROBERT HAMILTON AND KATHRYN N. HAMILTON |
| 23 JOESPH MCLENDON | 57 BRIAN E. BOMSTEIN, ROBERT A. WEGNER, THOMAS F. CARR, JOHN H. FISCHER AND RICHARD O'BRIEN, AND KENNETH J. UVA AS INDEPENDENT CO-TRUSTEE, CO-TRUSTEES OF THE BAYVIEW FINANCIAL PROPERTY TRUST | 250 MICHAEL R. ROSSETTI |
| 24 LAURA K. RIDENOUR AND JOSE M. FRANCO | 58 DAVID C. ALLEN AND LINDA S. ALLEN | 251 MICHAEL D. MAUPIN |
| 25 DAVID L. JACKSON | 59 CHAMPION INVESTMENTS, L.L.C., AN OHIO LIMITED LIABILITY COMPANY | 252 NICHOLAS & NICKI HORAITIS |
| 26 ALEXANDER S. REID | 60 GLORIA MULIG | 253 J.A.F. PROPERTY MANAGEMENT GROUP LLC., AN OHIO LIMITED LIABILITY COMPANY |
| 27 JENNIFER A. GEIS | | |
| 28 CRAIG J. GEIGER AND DAWN E. GEIGER | | |
| 29 PAUL J. GALATI | | |
| 30 ICAN, INC. | | |
| 31 JOHN KERMUE AND MEGAN KERMUE | | |
| 32 KEVIN WILLIAMS | | |
| 33 MICHAEL T. MCCARTNEY AND BETTYE J. MCCARTNEY | | |
| 34 ROBERT N. DAUGHERTY | | |



REV. BY	DATE	DESCRIPTION

DATE COMPLETED: FINAL R/W TRACING 9/11/2013



PID NO. **85299**

R/W DESIGNER: JMK & PKM
R/W REVIEWER: LBD

PROPERTY MAP

STA-12TH STREET

5 / 83

709
790

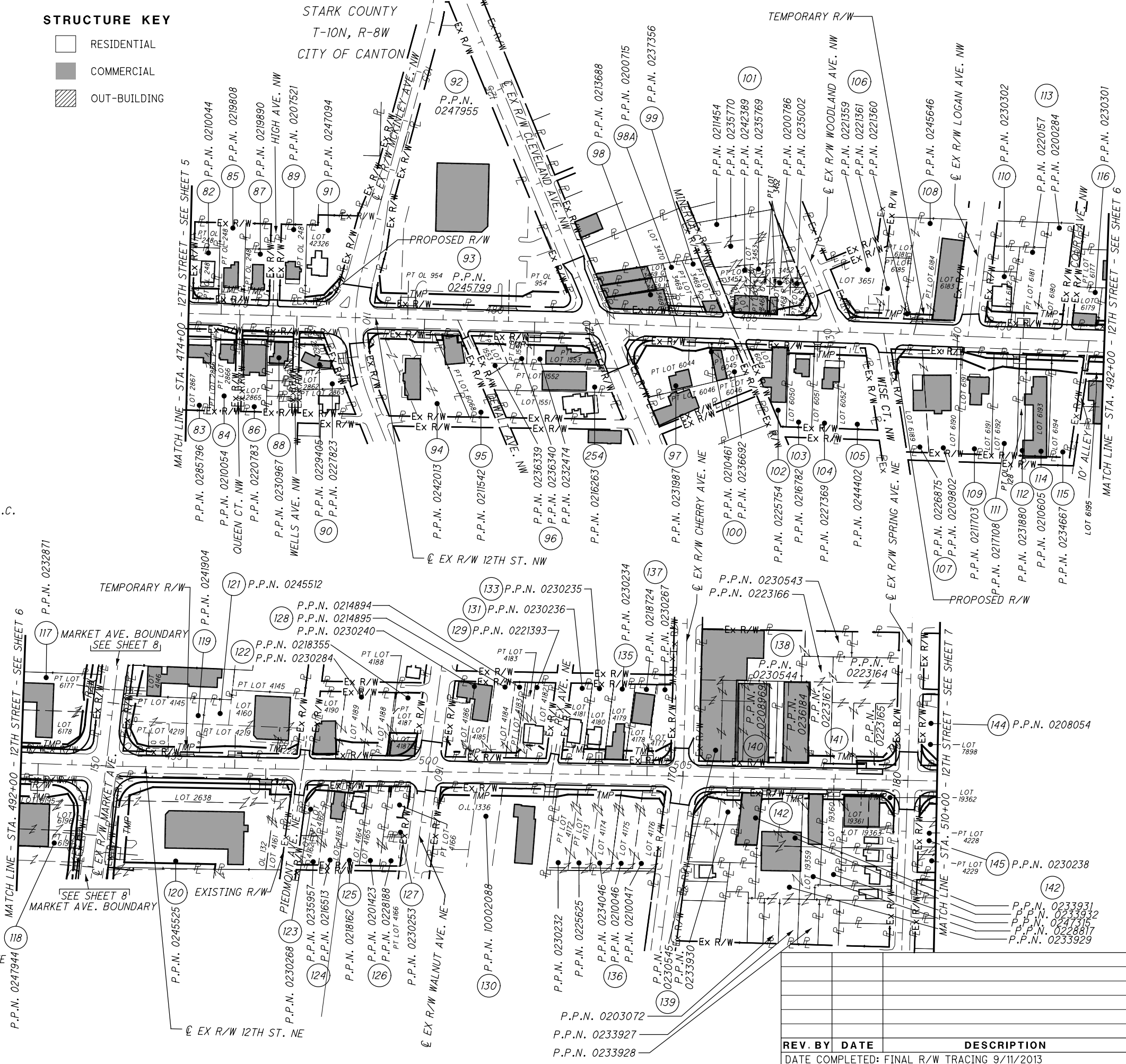
J:\pre-int\11-060 12th Street\STA.85299\row\sheet\85299RM002.dgn 4/14/2014 4:49:55 PM brian.seazio\ ODOTV81_PDF_Half.pltcfgr ODOTV81_Pen-ME.tbl M-E Companies, Inc.

- 82 TONY R. PORTERFIELD
- 83 CYNTHIA A. BROWER
- 84 KOSTADINOS FAKELIS
- 85 TONY R. PORTERFIELD AND TERRENCE C. PORTERFIELD
- 86 KOSTADINOS FAKELIS AND MICHAEL FAKELIS
- 87 THEODORE A. WAGNER
- 88 SIRGO REALTY, A PARTNERSHIP
- 89 CYTHIA L. SOBER
- 90 LARRY R. WOLF
- 91 LISA D. WEST AND THOMAS E. WEST
- 92 JOHN S. ANDERSON, TRUSTEE HARRIET J. ANDERSON, TRUSTEE
- 93 1223 CLEVELAND AVENUE, LLC, AN OHIO LIMITED LIABILITY COMPANY
- 94 1124 MCKINLEY, LLC
- 95 CLEARVIEW PROPERTIES, LIMITED LIABILITY COMPANY
- 96 LEONARD D. STEVENS AND BRENDA D. STEVENS
- 97 DAVID J. NEWSTETTER JOHN S. ANDERSON, AND HARRIET ANDERSON TRUSTEES OF THE JOHN S. ANDERSON TRUST
- 98 EDWARD ZAMILSKI AND DONNA D. ZAMILSKI
- 99 CIALCO, LLC
- 100 K.M.S. HOLDINGS, LTD, A LIMITED LIABILITY COMPANY
- 101 CANTON GLASS, INC.
- 102 PROPERTY INVESTMENT GROUP SERVICES, INC.
- 103 JOHN SHAHEEN AND WEDAD SHAHEEN, TRUSTEE OF THE WEDAD SHAHEEN TRUST AGREEMENT U/A DATED AUGUST 9TH, 2005
- 104 MARK G. SHAHEEN AND TINA K. SHAHEEN
- 105 BONDED OIL COMPANY, AN OHIO CORPORATION
- 106 MARK G. SHAHEEN AND TINA K. SHAHEEN
- 107 KULWINDER SINGH SANDHU AND KULMEET BHULLAR
- 108 FREDRICK J. FULLER, TRUSTEE UNDER TRUST AGREEMENT WITH GRANTOR HEREIN DATED DECEMBER 7TH, 1972
- 109 MARIE M. SHAHEEN, TRUSTEE OF THE MARIE M. SHAHEEN TRUST
- 110 GARY L. SELBY
- 111 GARY L. SELBY AND MONTE D. COCHRAN
- 112 CANTON LIMITED PARTNERSHIP #1
- 113 MONTE D. COCHRAN

- 115 SIYAJI, LLC, AN OHIO LIMITED LIABILITY COMPANY
- 116 ROBERT G. SHAMANSKY AND KELSIE L. SHAMANSKY
- 117 MONRO MUFFLER BRAKE, INC.
- 118 SIYAJI, LLC, AN OHIO LIMITED LIABILITY COMPANY
- 119 GIANT OHIO, LLC, A FLORIDA LIMITED LIABILITY COMPANY
- 120 R.A. PHARMACY HOLDINGS, LLC, A FLORIDA LIMITED LIABILITY COMPANY
- 121 EDDIE HMEIDAN AND MIMI H. HMEIDAN
- 122 NOOR M. KREIT AND NASSER H. SHAHEEN
- 123 CATHY M. JOHANNING
- 124 RJJ ENTERPRISES, LLC
- 125 RALPH E. SWONGER, JR., TRUSTEE UNDER AGREEMENT DATED NOV. 2, 1994
- 126 THE CENTRAL TRUST COMPANY OF NORTHEASTERN OHIO, N.A., TRUSTEE
- 127 EDWARD F. HAMPTON AND QUENESSA N. HAMPTON
- 128 JAMES B. SHAHEEN, JR.
- 129 TAGOO PROPERTIES, LLC
- 130 BETWIL, LLC, AKA BETWIL, L.L.C.
- 131 JAMES D. MATHEWSON AND CLETA M. MATHEWSON
- 132 NUMBER NOT USED
- 133 RON D. MILLER
- 134 NUMBER NOT USED
- 135 STEVEN C. MATHEWSON
- 136 STANDARD PRINTING COMPANY OF CANTON
- 137 WILLIAM F. LAMB
- 138 RACERS OUTLET, INC.
- 139 STEPHEN P. TOMIC
- 140 GARRY GLENN CLEVINGER AND GERADINE K. CLEVINGER
- 141 SARAH F. DAVIS TRUSTEE OF THE SARAH F. DAVIS TRUST U/A/D 01/11/08
- 142 STEPHEN P. TOMIC AND FRANCES J. TOMIC
- 143 DAVID K. DAVIS
- 144 SARAH F. DAVIS, TRUSTEE OF THE SARAH F. DAVIS REVOCABLE TRUST, U/A/D 01/28/00
- 145 DAVID K. DAVIS

STRUCTURE KEY

- RESIDENTIAL
- COMMERCIAL
- OUT-BUILDING



PROPERTY MAP

STA-12TH STREET

PID NO. **85299**

R/W DESIGNER: JMK & PKM
R/W REVIEWER: LBD

6 / 83

REV. BY	DATE	DESCRIPTION

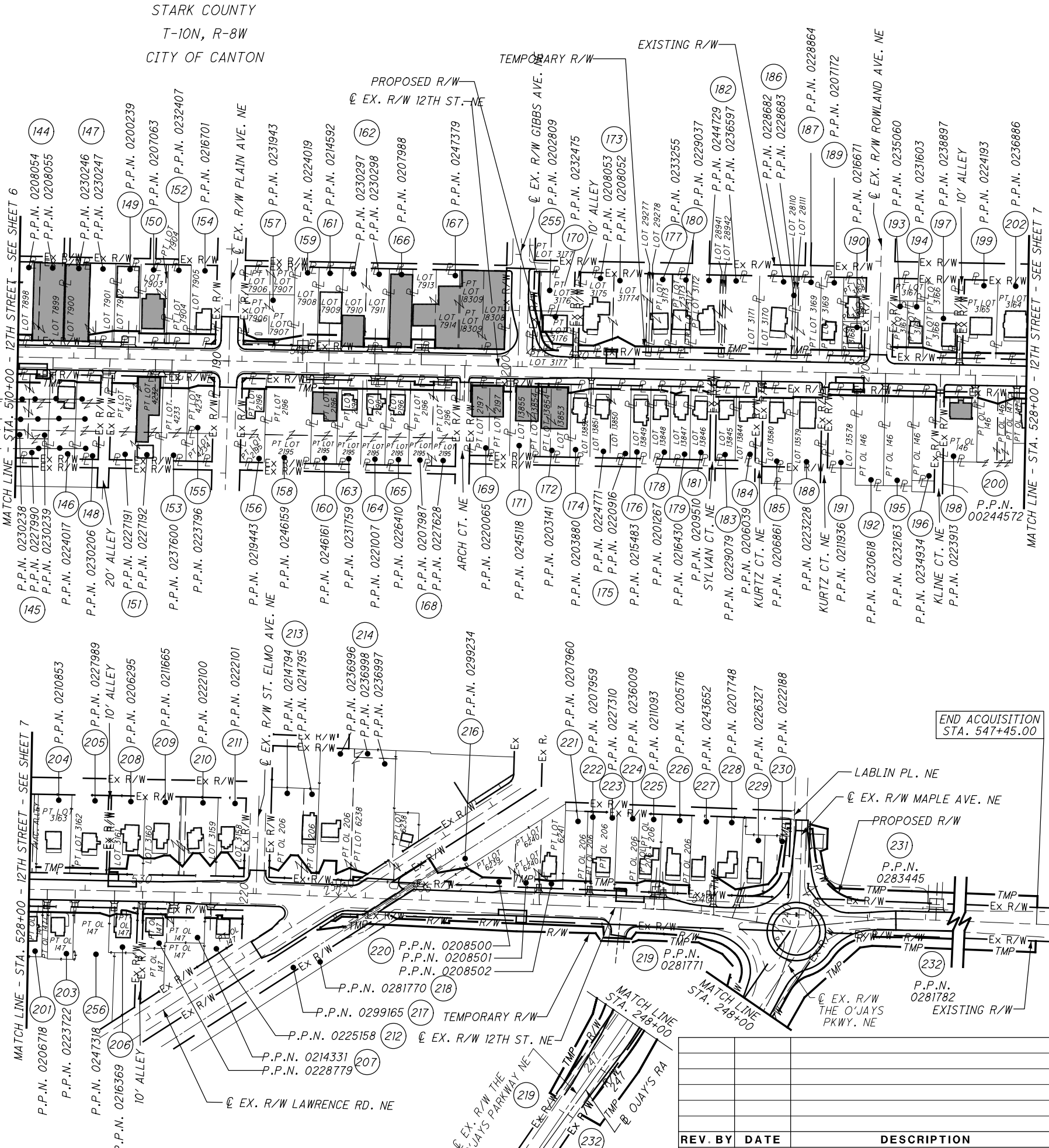
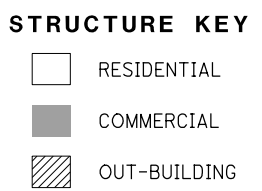
DATE COMPLETED: FINAL R/W TRACING 9/11/2013


710

790

J:\pre-int\11-060 12th Street\STA.85299\row_sheets\85299R003.dgn 4/14/2014 4:49:56 PM brian.seazio" ODOTV81_PDF_Half.pltcfgr ODOTV81_Pen-ME.tbl M-E Companies, Inc.

- 144 SARAH F. DAVIS, TRUSTEE OF THE SARAH F. DAVIS REVOCABLE TRUST, U/A/D 01/28/00
- 145 DAVID K. DAVIS
- 146 CHARLES W. CHEATWOOD AND JACKIE L. CHEATWOOD
- 147 KLASSE BROTHERS REALTY
- 148 ROBERT SHANKEL
- 149 MICHAEL A. MEFFIE AND DIANA G. MEFFIE
- 150 MICHAEL A. JAMES
- 151 DANE LUKENS
- 152 STARK PROPERTY HOLDINGS, INC.
- 153 JAY MASSEY AND E. MARTINA MASSEY
- 154 MIKE JAMES
- 155 ERIN ONEIL
- 156 MARY LEWIS
- 157 MILLENNIUM PROPERTY HOLDINGS, LLC
- 158 WAYT LLC
- 159 CW WAYT LAND HOLDING LLC
- 160 MARION REAL ESTATE HOLDINGS, LLC, A DELAWARE LIMITED LIABILITY COMPANY
- 161 CW WAYT LAND HOLDINGS LLC, A CORPORATION ORGANIZED UNDER THE LAWS OF THE STATE OF OHIO
- 162 WAYT LAND HOLDINGS, LLC
- 163 ANGELO SMERTSIDIS AND SOPHIA SMERTSIDIS
- 164 LAWRENCE E. CHAPMAN
- 165 AIC MANAGEMENT, LLC
- 166 SCHLUNEKER ENTERPRISES, LTD.
- 167 EXCEL TECH & TRADING COMPANY, LIMITED
- 168 ROCKAFELLA REAL ESTATE INC.
- 169 THE CANTON NEGRO OLDTIMERS, INC.
- 170 HUGH MCDONALD AND STEVEN C. MCDONALD
- 171 LOVE PROPERTIES, INC.
- 172 DI-WALT OPTICAL, INC.
- 173 STEPHEN M. WILLIAMS AND PATRICIA K. WILLIAMS
- 174 LYNN ELDON SMITH AND MICHAEL WILLIAM SCHOENFELD
- 175 THEADORE LEE SMITH AND LYNN E. SMITH
- 176 D. SCOTT MACKALL AND DANIEL L. REDENBACK
- 177 ANDREW J. CREGER
- 178 LISA A. WALKER
- 179 JAMES C. JENDRO AND MABEL V. JENDRO
- 180 ANTHONY D. MCPETERS
- 181 GREGORY S. BROWNING AND JESSIE L. BROWNING
- 182 TOM LUCAS AND VIRGINIA LUCAS
- 183 CHRISTINE KNIGHT
- 184 JOSE A. DIAZ AND DORA BARRERA
- 185 LEWIS STREET AND MARY E. STREET
- 186 MARY F. RUSH
- 187 OLD PROPERTIES, LLC
- 188 LILLIE M. GAINES
- 189 MICHAEL N. ALBERT AND JOSEPH G. ALBERT
- 190 JOYCE MARIE EVANS
- 191 LILLIE MAE GAINES-MOORE
- 192 BILLIE L. ELLIOTT
- 193 DANIEL J. UZI AND JOHN V. MURPHY
- 194 DJMG INVESTMENTS, LLC, A NEVADA LIMITED LIABILITY COMPANY
- 195 CLARENCE D. GLOVER AND HAZEL A. GLOVER
- 196 ROBERT P. WARING
- 197 KIRK PREISS
- 198 HENRY B. ZACHERY, JR.
- 199 CARLITTA JACKSON
- 200 ELEANOR BAIRD FREY TRUST DATED OCTOBER 21, 1993, ELEANOR BAIRD FREY, TRUSTEE
- 201 HAYES RESIDENTIAL INVESTMENTS, LLC
- 202 GEORGE THIMAKIS
- 203 JEFFREY S. GIBSON
- 204 DEBORAH M. CAMPBELL
- 205 EDWARD L. MATHES AND FRANCES B. MATHES
- 206 STEVE FILLIEZ
- 207 JERRY SIMPSON AND CARMELITA C. SIMPSON
- 208 FRANCES B. MATHES
- 209 TIMOTHY A. ICKES
- 210 GLADYS LOUISE ECKARD
- 211 ISA EUGENIA MAZE
- 212 CYNTHIA L. PALMER (ALSO CYNTHIA PALMER)
- 213 BRETT HERRICK
- 214 CHESTER J. JACKSON AND EMMA JACKSON
- 215 NOT USED
- 216 WHEELING AND LAKE ERIE RAILWAY COMPANY
- 217 WHEELING AND LAKE ERIE RAILWAY COMPANY
- 218 BOARD OF PARK COMMISSIONERS OF THE CITY OF CANTON, OHIO
- 219 CITY OF CANTON
- 220 JOSHUA ALLMAN
- 221 ENDEAVOR REAL ESTATE FUND II, LLC
- 222 BLAKE RIEHL AND DIANE RIEHL
- 223 DAVID R. KELLAMS
- 224 TARRICE WHEAT
- 225 FRANCISCO FONTES
- 226 LEOTRICE MCLEOD
- 227 DANIEL MARK WEAVER AND JOANNE F. WEAVER
- 228 LENZELL MCELROY AND LINDA MCELROY
- 229 ROBERT MCALLISTER AND DASHEENA MCALLISTER
- 230 ROBERT MCALLISTER
- 231 STARK COUNTY COMMISSIONERS
- 232 CITY OF CANTON
- 255 GEORGE MORRIS, JR. AND MARCIE A. MORRIS
- 256 DAVID R. BROOKSHIRE AND BEV ANN BROOKSHIRE





50 HORIZONTAL SCALE IN FEET

PID NO. **85299**

R/W DESIGNER: JMK & PKM
R/W REVIEWER: LBD

PROPERTY MAP

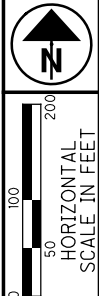
STA - 12TH STREET

7 / 83

711
790

REV. BY	DATE	DESCRIPTION
DATE COMPLETED: FINAL R/W TRACING 9/11/2013		

T-10N, R-8W
CITY OF CANTON
STARK COUNTY



PID NO. **85299**
R/W DESIGNER: JMK & PKM
R/W REVIEWER: LBD

PROPERTY MAP

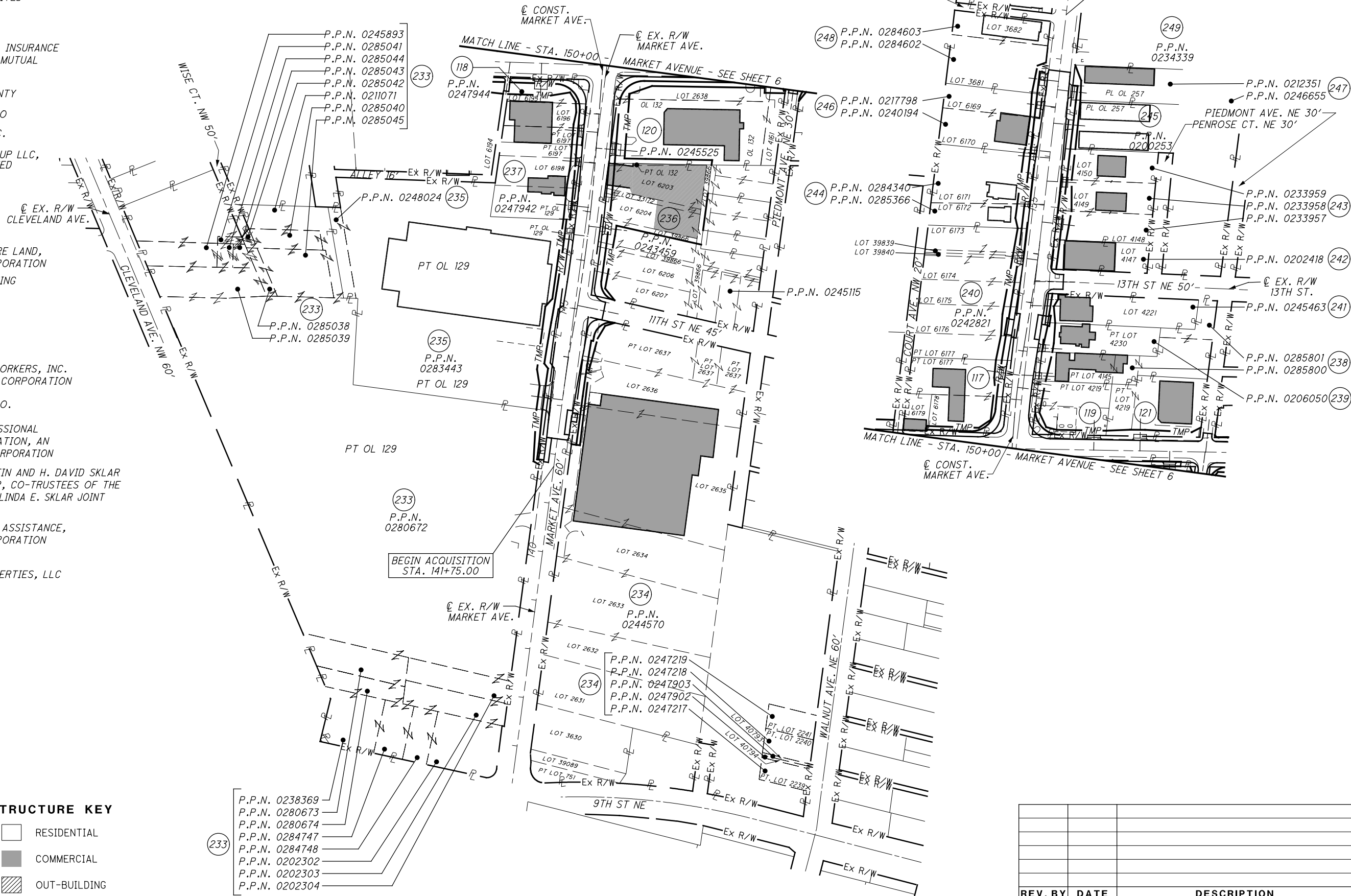
STA-12TH STREET

- 117 MONRO MUFFLER BRAKE, INC.
- 118 SIYAJI, LLC, AN OHIO LIMITED LIABILITY COMPANY
- 119 GIANT OHIO, LLC, A FLORIDA LIMITED LIABILITY COMPANY
- 120 R.A. PHARMACY HOLDINGS, LLC, A FLORIDA LIMITED LIABILITY COMPANY
- 233 ARTSINSTARK
- 234 NATIONWIDE MUTUAL INSURANCE COMPANY, AN OHIO MUTUAL INSURANCE COMPANY
- 235 THE BOARD OF COUNTY COMMISSIONERS OF STARK COUNTY, OHIO
- 236 NEWMARK BUICK, INC.
- 237 4J INVESTMENT GROUP LLC, A CALIFORNIA LIMITED LIABILITY COMPANY
- 238 ICAN, INC.
- 239 JOSEPH REGAS
- 240 CANTON HEALTH CARE LAND, INC., AN OHIO CORPORATION
- 241 INTEGRITY ACCOUNTING SERVICES, INC.
- 242 RICHARD GATTUSO
- 243 SHIRLEY A. DONZE
- 244 AMERICAN RESCUE WORKERS, INC. A NOT-FOR-PROFIT CORPORATION
- 245 ORMSBEE LEASING CO.
- 246 THE CANTON PROFESSIONAL EDUCATORS ASSOCIATION, AN OHIO NON-PROFIT CORPORATION
- 247 ELLEN M. FINKELSTEIN AND H. DAVID SKLAR AND LINDA E. SKLAR, CO-TRUSTEES OF THE H. DAVID SKLAR AND LINDA E. SKLAR JOINT REVOCABLE TRUST
- 248 ALCOHOL AND DRUG ASSISTANCE, INC., AN OHIO CORPORATION NOT FOR PROFIT
- 249 C.L. WEBSTER PROPERTIES, LLC

STRUCTURE KEY

- RESIDENTIAL
- COMMERCIAL
- OUT-BUILDING

- P.P.N. 0238369
- P.P.N. 0280673
- P.P.N. 0280674
- P.P.N. 0284747
- P.P.N. 0284748
- P.P.N. 0202302
- P.P.N. 0202303
- P.P.N. 0202304



REV. BY	DATE	DESCRIPTION

DATE COMPLETED: FINAL R/W TRACING 9/11/2013

j:\pre-int\11-060 12th Street\STA\85299\row\sheet\85299RM004.dgn 4/14/2014 4:49:57 PM brian.sezoi\ODOTV81_PDF_Half.plt\cg ODOTV81_Pen-WE.tbl M-E Companies, Inc.

TOTAL NUMBER OF :

250 OWNERSHIPS 1 TOTAL TAKES
 349 PARCELS 4 OWNERSHIPS W/ STRUCTURES INVOLVED

NET RESIDUE = RECORD AREA - TOTAL PRO - NET TAKE
 ALL AREAS IN ACRES.
 (c) = CALCULATED AREA
 * DENOTES R/W ENCROACHMENT

PARCEL NO.	OWNER	SHEET NO.	OWNERS RECORD		AUDITOR'S PARCEL	RECORD AREA	TOTAL P.R.O.	GROSS TAKE	P.R.O. IN TAKE	NET TAKE	STRUC-TURE	NET RESIDUE		TYPE FUND	REMARKS	AS ACQUIRED	
			BOOK	PAGE								LEFT	RIGHT			BOOK	PAGE
1-WD	ROBERT L. MAYLE AND ERNESTINE MAYLE	30, 31	VOL. 3789	PG. 741	0227583	0.203 (C)	0.000	0.012	0.000	0.012	NO	0.191		80% FED 20% OTHER	PT. LOT 28982 AND PT. LOT 28983 1-TREE, * BLOCK WALL, TREE, HEDGE TO CONSTRUCT A DRIVE AND GRADE AND SEED		
1-T								0.054	0.000	0.054	NO						
2-WD	BARBARA R. HOOTMAN	30, 31	IIN 199506280028361		0243187	0.151 (C)	0.000	0.011	0.000	0.011	NO		0.140		PT. LOT 18773 (0.011 AC.) AND PT. LOT 18774 * LANDSCAPE AREA AND BLOCK TO GRADE AND SEED		
2-T								0.034	0.000	0.034	NO						
3-T	TRICIA BIALOTA	30, 31	IIN 200310220102184		0241729	0.172 (C)	0.000	0.026	0.000	0.026	NO		0.172		PT. LOT 18774 AND LOT 18775 TO CONSTRUCT A DRIVE AND GRADE AND SEED		
4-T	ROBIN L. BAKE	30,31,32,33	IIN 200511160077142		0236727	0.153 (C)	0.000	0.041	0.000	0.041	NO		0.153		LOT 17841 TO CONSTRUCT A DRIVE, STEPS AND GRADE AND SEED * BLOCK WALL		
5-WD	JEFFERY S. NEUMAN AND KATHRYN NEUMAN	30,31,32,33	IIN 200304180035728		0229448	0.214 (C)	0.000	0.001	0.000	0.001	YES		0.213		LOT 16840 REMOVE TO L.F. OF VINYL FENCE TO CONSTRUCT A DRIVE, STEPS AND WALK AND GRADE AND SEED		
5-T								0.053	0.000	0.053	NO						
6-WD	MARTIN R. KIRSCH AND SHIRLEY A. KIRSCH	32, 33	VOL. 3966	PG. 630	0209686	0.169 (C)	0.000	0.001	0.000	0.001	NO		0.168		LOT 17842 * BLOCK WALL, TREE TO CONSTRUCT A DRIVE, STEPS AND GRADE AND SEED		
6-T								0.054	0.000	0.054	NO						
7-T	BRETT C. MARTIN	32, 33	IIN 200807150031871		0223355	0.133 (C)	0.000	0.043	0.000	0.043	NO		0.133		LOT 16839 TO CONSTRUCT A DRIVE, STEPS AND GRADE AND SEED		
8-T	WILLIAM J. CURRIER AND MARGARET CURRIER	32, 33	IIN 200912300053169		0207711	0.128 (C)	0.000	0.026	0.000	0.026	YES		0.128		LOT 17867 TO CONSTRUCT A DRIVE, AND GRADE AND SEED * TREE, REMOVE 1' HIGH ROCK AREA AND 1-BUSH		
9-T	CORRIE J. SOWD	32, 33	IIN 198710210042345		0220175	0.137 (C)	0.000	0.028	0.000	0.028	NO		0.137		LOT 17868 TO CONSTRUCT A DRIVE, STEPS AND GRADE AND SEED REMOVE 2 SHRUBS AND LANDSCAPE AREA		
10-T	PATRICK R. SWIHART AND LINDA S. SWIHART	32, 33	IIN 201002260007080		0208039	0.136 (C)	0.000	0.022	0.000	0.022	YES		0.136		LOT 16751 TO CONSTRUCT STEPS AND GRADE AND SEED REMOVE LIGHT POLE		
11-T	JAMEY R. ELDER AND MISTY L. ELDER	32, 33	IIN 20111100045426		0222270	0.151 (C)	0.000	0.025	0.000	0.025	NO		0.151		LOT 17869 TO CONSTRUCT STEPS AND GRADE AND SEED * TREE AND IRON RAIL		
12-WD	TERRI L. ROHR	32, 33	IIN 199702240008790		0229615	0.137 (C)	0.000	0.003	0.000	0.003	NO		0.134		LOT 16750 * 1" ORNAMENTAL TREE TO CONSTRUCT A BUS SHELTER, A DRIVE, STEPS AND GRADE AND SEED		
12-T								0.017	0.000	0.017							

TEMPORARY EASEMENT NOTES:

- ALL TEMPORARY PARCELS TO BE OF 24 MONTH DURATION.
- UNDER NO CIRCUMSTANCES ARE TEMPORARY EASEMENTS TO BE USED FOR STORAGE OF MATERIAL OR EQUIPMENT BY THE CONTRACTOR UNLESS NOTED OTHERWISE.
- CONTRACTORS MUST STAGE AND PERFORM WORK SUCH THAT ALL PROJECT RELATED WORK ON A TEMPORARY EASEMENT IS COMPLETED WITH 24 MONTHS FROM THE FIRST DAY OF WORK ON THE SAME TEMPORARY EASEMENT. SEE ALSO "LIMITATIONS OF WORK WITHIN TEMPORARY EASEMENTS" IN THE GENERAL NOTES SHEET 20.

GRANTEE:

ALL RIGHT OF WAY ACQUIRED IN THE NAME OF THE CITY OF CANTON, UNLESS OTHERWISE SHOWN.

LEGEND:
 SH = STANDARD HIGHWAY EASEMENT
 T = TEMPORARY EASEMENT
 WD = WARRANTY DEED

REV. BY	DATE	DESCRIPTION
FIELD REVIEW BY GLT	DATE: JULY 2012	
OWNERSHIP VERIFIED BY LBD	DATE: 9-19-2012	
DATE COMPLETED: FINAL R/W TRACING 9/11/2013		

FEDERAL PROJECT NO.

PID NO. **85299**

STATE JOB NO.

R/W DESIGNER
JMK & PKM
R/W REVIEWER
LBD

SUMMARY PARCELS 1-12
OF ADDITIONAL RIGHT OF WAY

STA - 12TH STREET

9 / 83

713
790

j:\pre-int\11\11-060 12th Street\STA\85299\row\sheets\85299RS001.dgn 6/4/2014 2:58:22 PM jason.watt' ODOT\861_PDF_Half.plt\cfig ODOT\861_Pen-WE.tbl M-E Companies, Inc.

NET RESIDUE = RECORD AREA - TOTAL PRO - NET TAKE
 ALL AREAS IN ACRES.
 (c) = CALCULATED AREA
 * DENOTES R/W ENCROACHMENT

j:\pre-int\11-060 12th Street\STA\85299\row\sheet\85299RS002.dgn 6/4/2014 2:58:23 PM jason.wat\ ODOTV81_PDF_Half.pltcf ODOTV81_Pen-ME.tbl M-E Companies, Inc.

PARCEL NO.	OWNER	SHEET NO.	OWNERS RECORD		AUDITOR'S PARCEL	RECORD AREA	TOTAL P.R.O.	GROSS TAKE	P.R.O. IN TAKE	NET TAKE	STRUC-TURE	NET RESIDUE		TYPE FUND	REMARKS	AS ACQUIRED	
			BOOK	PAGE								LEFT	RIGHT			BOOK	PAGE
13-T	VICKI L. YOHO	32, 33	IIN 199212140061487		0235039	0.136 (C)	0.000	0.020	0.000	0.020	NO		0.136	80% FED 20% OTHER	LOT 16749 TO CONSTRUCT A DRIVE, STEPS AND GRADE AND SEED		
14-WD	BERNARD R. HULL AND LINDA L. HULL	32, 33	IIN 200702070005838		0212320	0.174 (C)	0.000	0.002	0.000	0.002	NO	0.172			* TREE LOT 17870		
14-T								0.018	0.000	0.018					TO CONSTRUCT A BUS SHELTER, STEPS AND GRADE AND SEED		
15-T	TODD W. MARNIN	32, 33	IIN 199310290060657		0212681	0.165 (C)	0.000	0.021	0.000	0.021	NO				LOT 16748 * TREE TO GRADE AND SEED		
16-WD	DWIGHT A. TSCHANTZ AND DIANE R. TSCHANTZ	32, 33	VOL. 3620 PG. 185		0216507	0.156 (C)	0.000	0.002	0.000	0.002	NO	0.154			LOT 17871		
16-T								0.019	0.000	0.019					TO CONSTRUCT A BUS SHELTER, DRIVE, STEPS, AND GRADE AND SEED		
17-T	K & M INVESTMENTS	32, 33	IIN 201210040045300		0233524	0.165 (C)	0.000	0.021	0.000	0.021	NO		0.165		LOT 16747 TO CONSTRUCT A DRIVE, STEPS AND GRADE AND SEED		
18-T	TREVOR S. MONTGOMERY	34, 35	IIN 201011020043720		0213349	0.156 (C)	0.000	0.021	0.000	0.021	NO	0.156			LOT 17872 TO CONSTRUCT A DRIVE, STEPS AND GRADE AND SEED		
19-T	SALLY J. FLYNN, TRUSTEE OF THE SALLY J. FLYNN REVOCABLE TRUST, DATED 12TH OF MARCH 2009	34, 35	IIN 200903130009612		0200912	0.166 (C)	0.000	0.021	0.000	0.021	NO		0.166		LOT 16746 TO CONSTRUCT STEPS AND GRADE AND SEED * WOODEN RAIL WALL, TREE, FLOWERS		
20-T	JTK PROPERTIES	34, 35	IIN 200606150036705		0204242	0.153 (C)	0.000	0.021	0.000	0.021	NO	0.153			LOT 17873 TO CONSTRUCT A DRIVE, STEPS AND GRADE AND SEED		
21-WD	FREDERICK C. BRUCE AND JACQUELYN R. BRUCE	34, 35	IIN 200812290054890		0227250	0.143 (C)	0.000	0.002	0.000	0.002	NO	0.141			LOT 17874 (0.002 AC.) AND PT. LOT 8767 * TREE		
21-T							0.000	0.016	0.000	0.016	NO				TO CONSTRUCT STEPS AND GRADE AND SEED		
22-T	THOMAS J. YOUNG AND KRISTINA P. YOUNG	34, 35	IIN 199803300019080		0243203	0.328 (C)	0.000	0.039	0.000	0.039	NO		0.328		LOTS 16744, 16745 AND 16895 TO CONSTRUCT STEPS AND GRADE AND SEED * TREE AND HEDGE, REMOVE TREE AND 10' HEDGE		
23-T	JOESPH MCLENDON	34, 35	IIN 201108110031716		0201709	0.181 (C)	0.000	0.021	0.000	0.021	NO	0.181			LOT 16743 TO CONSTRUCT STEPS AND GRADE AND SEED		
24-WD	LAURA K. RIDENOUR AND JOSE M. FRANCO	34, 35	IIN 201108180032919		0213068	0.126 (C)	0.000	0.002	0.000	0.002	NO	0.124			PT. LOT 8766 * 2 TREES		
24-T							0.000	0.021	0.000	0.021	NO				TO CONSTRUCT STEPS AND GRADE AND SEED		
25-T	DAVID L. JACKSON	34, 35	IIN 199806300043935		0236682	0.171 (C)	0.000	0.023	0.000	0.023	NO	0.170			LOT 8765 TO CONSTRUCT A DRIVE, STEPS AND GRADE AND SEED		

FEDERAL PROJECT NO. 85299
 PID NO. 85299
 STATE JOB NO.
 R/W DESIGNER JMK & PKM
 R/W REVIEWER LBD
 SUMMARY PARCELS 13-25
 OF ADDITIONAL RIGHT OF WAY
 STA - 12TH STREET
 10 / 83
 714
 790

TEMPORARY EASEMENT NOTES:
 1. ALL TEMPORARY PARCELS TO BE OF 24 MONTH DURATION.
 2. UNDER NO CIRCUMSTANCES ARE TEMPORARY EASEMENTS TO BE USED FOR STORAGE OF MATERIAL OR EQUIPMENT BY THE CONTRACTOR UNLESS NOTED OTHERWISE.
 3. CONTRACTORS MUST STAGE AND PERFORM WORK SUCH THAT ALL PROJECT RELATED WORK ON A TEMPORARY EASEMENT IS COMPLETED WITH 24 MONTHS FROM THE FIRST DAY OF WORK ON THE SAME TEMPORARY EASEMENT. SEE ALSO "LIMITATIONS OF WORK WITHIN TEMPORARY EASEMENTS" IN THE GENERAL NOTES SHEET 20.

LEGEND:
 SH = STANDARD HIGHWAY EASEMENT
 T = TEMPORARY EASEMENT
 WD = WARRANTY DEED

GRANTEE:
 ALL RIGHT OF WAY ACQUIRED IN THE NAME OF THE CITY OF CANTON, UNLESS OTHERWISE SHOWN.

REV. BY	DATE	DESCRIPTION
FIELD REVIEW BY: GLT	DATE: JULY 2012	
OWNERSHIP VERIFIED BY: LBD	DATE: 9-19-2012	
DATE COMPLETED: FINAL R/W TRACING 9/11/2013		

NET RESIDUE = RECORD AREA - TOTAL PRO - NET TAKE
 ALL AREAS IN ACRES.
 (c) = CALCULATED AREA
 * DENOTES R/W ENCROACHMENT

j:\pre-int\11\11-060 12th Street\STA\85299\row\sheet\85299RS003.dgn 6/4/2014 2:58:23 PM Jason.wat\ODOTV81_PDF_Half.plt\cfig ODOTV81_Pen-ME.tbl M-E Companies, Inc.

PARCEL NO.	OWNER	SHEET NO.	OWNERS RECORD		AUDITOR'S PARCEL	RECORD AREA	TOTAL P.R.O.	GROSS TAKE	P.R.O. IN TAKE	NET TAKE	STRUC-TURE	NET RESIDUE		TYPE FUND	REMARKS	AS ACQUIRED	
			BOOK	PAGE								LEFT	RIGHT			BOOK	PAGE
26-T	ALEXANDER S. REID	34, 35	VOL. 412 PG. 451		0227356	0.165 (C)	0.000	0.021	0.000	0.021				80% FED	LOT 16741		
														20% OTHER	LOT 16742		
					TOTAL:		0.330 (C)	0.000	0.041	0.000	0.041	NO		0.330		TO CONSTRUCT A WALK AND GRADE AND SEED	
27-T	JENNIFER A. GEIS, UNMARRIED	34, 35	IIN 201205020019192		0214074	0.171 (C)	0.000	0.023	0.000	0.023	NO	0.171		LOT 8764			
															TO CONSTRUCT DRIVE, STEPS AND WALK AND GRADE AND SEED		
28-T	CRAIG J. GEIGER AND DAWN E. GEIGER	34, 35	IIN 198301190001254		0219390	0.165 (C)	0.000	0.021	0.000	0.021	NO			LOT 16740, LAND CONTRACT VOL. 38, PG. 598			
29-T	PAUL J. GALATI	34, 35	IIN 200205300043366		0218265	0.171 (C)	0.000	0.023	0.000	0.023	NO	0.171		LOT 8763			
															TO CONSTRUCT A DRIVE AND GRADE AND SEED		
30-T	ICAN, INC.	34, 35	IIN 200606060034349		0223550	0.172 (C)	0.000	0.022	0.000	0.022				REMOVE TREE			
															LOT 8761		
					IIN 200606060034348		0228016	0.168 (C)	0.000	0.023	0.000	0.023				LOT 8762	
				TOTAL:		0.340 (C)	0	0.045	0.000	0.045	NO	0.340		TO CONSTRUCT TWO DRIVES, STEPS AND WALK AND GRADE AND SEED			
31-T	JOHN KERMUE AND MEGAN KERMUE	34, 35	IIN 200306300062088		0228818	0.165 (C)	0.000	0.021	0.000	0.021	NO			LOT 16739			
															TO CONSTRUCT A DRIVE, STEPS AND WALK AND GRADE AND SEED		
32-T	KEVIN WILLIAMS	34, 35	IIN 200706280035471		0205803	0.166 (C)	0.000	0.021	0.000	0.021	NO			* TREE, REMOVE 10' HEDGE			
															LOT 16738		
														TO CONSTRUCT A DRIVE, WALK AND GRADE AND SEED			
33-T	MICHAEL T. MCCARTNEY AND BETTYE J. MCCARTNEY	34, 35	IIN 199811090081315		0202778	0.165 (C)	0.000	0.021	0.000	0.021	NO			LOT 16737			
															TO CONSTRUCT A DRIVE, STEPS AND WALK AND GRADE AND SEED		
34-T	ROBERT N. DAUGHERTY	34, 35	IIN 200305300050675		0217311	0.175 (C)	0.000	0.024	0.000	0.024	YES	0.175		LOT 8760			
35-T	THOMAS M. WOOSNAM, TRUSTEE OF THE JMW REAL ESTATE TRUST	36, 37	IIN 201105310020647		0211759	0.165 (C)	0.000	0.021	0.000	0.021	NO			REMOVE 45 L.F. IRON FENCE AND 10' OF HEDGE			
															LOT 16736		
														TO CONSTRUCT A DRIVE AND GRADE AND SEED			
36-T	LOLA C. WRIGHT	36, 37	IIN 200406080041112		0230282	0.165 (C)	0.000	0.021	0.000	0.021	NO			LOT 16735			
															TO CONSTRUCT A DRIVE, STEPS AND WALK AND GRADE AND SEED		
37-T	ROBERT N. DAUGHERTY	36, 37	IIN 201305100023368		0243329	0.216 (C)	0.000	0.056	0.000	0.056	NO	0.216		PT. LOT 8758 AND PT. LOT 8759			
					IIN 201305100023368										TO CONSTRUCT A DRIVE AND GRADE AND SEED		
38-T	PAUL J. GALATI	36, 37	IIN 199605240027232		0226291	0.258 (C)	0.000	0.022	0.000	0.022	NO			REMOVE 10' HEDGE AND 6 TREES			
															LOT 16734		
														TO CONSTRUCT A WALK AND GRADE AND SEED			
														REMOVE 50' HEDGE AND SHRUBS			

FEDERAL PROJECT NO. 85299
 PTD NO.
 STATE JOB NO.
 R/W DESIGNER JMK & PKM
 R/W REVIEWER LDB
 SUMMARY PARCELS 26-38
 OF ADDITIONAL RIGHT OF WAY
 STA - 12TH STREET
 11/83
 715
 790

LEGEND:
 SH = STANDARD HIGHWAY EASEMENT
 T = TEMPORARY EASEMENT
 WD = WARRANTY DEED

GRANTEE:
 ALL RIGHT OF WAY ACQUIRED IN THE NAME OF THE CITY OF CANTON,
 UNLESS OTHERWISE SHOWN.

TEMPORARY EASEMENT NOTES:
 1. ALL TEMPORARY PARCELS TO BE OF 24 MONTH DURATION.
 2. UNDER NO CIRCUMSTANCES ARE TEMPORARY EASEMENTS TO BE USED FOR STORAGE OF MATERIAL OR EQUIPMENT BY THE CONTRACTOR UNLESS NOTED OTHERWISE.
 3. CONTRACTORS MUST STAGE AND PERFORM WORK SUCH THAT ALL PROJECT RELATED WORK ON A TEMPORARY EASEMENT IS COMPLETED WITH 24 MONTHS FROM THE FIRST DAY OF WORK ON THE SAME TEMPORARY EASEMENT. SEE ALSO "LIMITATIONS OF WORK WITHIN TEMPORARY EASEMENTS" IN THE GENERAL NOTES SHEET 20.

REV. BY	DATE	DESCRIPTION
GLT	JULY 2012	FIELD REVIEW BY:
LDB	9-19-2012	OWNERSHIP VERIFIED BY:
	9/11/2013	DATE COMPLETED: FINAL R/W TRACING

NET RESIDUE = RECORD AREA - TOTAL PRO - NET TAKE
 ALL AREAS IN ACRES.
 (c) = CALCULATED AREA
 * DENOTES R/W ENCROACHMENT

j:\pre-int\11-060 12th Street\STA\85299\row\sheet\85299RS004.dgn 6/4/2014 2:58:24 PM Jason.Watt" ODOTV81_PDF_Half.plt c:\odotv81_Pen-ME.tbl M-E Companies, Inc.

PARCEL NO.	OWNER	SHEET NO.	OWNERS RECORD		AUDITOR'S PARCEL	RECORD AREA	TOTAL P.R.O.	GROSS TAKE	P.R.O. IN TAKE	NET TAKE	STRUC-TURE	NET RESIDUE		TYPE FUND	REMARKS	AS ACQUIRED	
			BOOK	PAGE								LEFT	RIGHT			BOOK	PAGE
39-WD	JEAN M. MITCHELL	36, 37	IIN 200703290016911		0246241	0.070 (C)	0.000	0.004	0.000	0.004	NO	0.066		80% FED 20% OTHER	PT. LOT 8757		
			IIN 199908310067043														
39-T		36, 37						0.030	0.000	0.030					TO CONSTRUCT A DRIVE AND A BUS SHELTER AND GRADE AND SEED		
40-WD	JAMES V. SERRA, JR.	36, 37	IIN 201209250043752		0246240	0.057 (C)	0.000	0.020	0.000	0.020	YES				PT. LOT 8757 TOTAL TAKE - 2 STY BRICK BUILDING		
40-WD-1		36, 37						0.037	0.000	0.370							
			TOTAL			0.057	0.000	0.057	0.000	0.057							
41-WD	SIPASAK PROPERTIES, LLC	36, 37	IIN 201107120026982		0230287	0.344 (C)	0.000	0.005	0.000	0.005	NO		0.339		LOTS 16722 (0.005) AND 16723 * COMMERCIAL SIGN WITH ELECTRIC		
41-WD-1								0.011	0	0.011	NO				LOTS 16722 (0.011) AND 16723		
41-T								0.059	0.000	0.059	NO				16722 (0.057) AND 16723 (0.002) TO CONSTRUCT A DRIVE AND A BUS SHELTER AND GRADE AND SEED		
42-WD	FULTON STREET PROPERTIES, L.L.C., AN OHIO LIMITED LIABILITY COMPANY AND COH INVESTORS, L.L.C., AN OHIO LIMITED LIABILITY COMPANY	36, 37, 38, 39	IIN 200602070007153 IIN 200304080031859 IIN 200309090087721		0216154 0219948 0231988 0231989	0.195 (C) 0.222 (C) 0.173 (C) 0.179 (C)	0.000 0.000 0.000 0.000	0.000 0.000 0.001 0.008	0.000 0.000 0.000 0.000	0.000 0.000 0.001 0.008		0.195 0.222 0.172 0.171		LOT 6651 LOTS 6650 AND 41228 LOTS 6718 (0.001) AND 41229 LOTS 6719 (0.008) AND 41230			
42-WD-1					0245163	0.341 (C)	0.000	0.002	0.000	0.002		0.339			PT LOT 6716 (0.002) AND PT LOT 6717		
					TOTAL:	1.110 (C)		0.011	0.000	0.011	NO	1.099					
42-T					0231988 0231989 0245163			0.017 0.015 0.033	0.000 0.000 0.000	0.017 0.015 0.033	NO				TO CONSTRUCT A DRIVE AND GRADE AND SEED REMOVE 2 TREES		
					TOTAL:			0.065	0.000	0.065							
43-WD	COLE CK PORTFOLIO VII, LLC, A DELAWARE LIMITED LIABILITY COMPANY	36, 37, 38, 39	IIN 200801070000530		0237840	0.534 (C)	0.000	0.016	0.000	0.016	YES, S		0.518		PT. LOT 1871, PT. LOT 1872 AND PT. LOT 1873 (0.016) REMOVE COMMERCIAL SIGN WITH ELECTRIC AND LANSCAPING AND LIGHT POLE AND 5' SHRUB		
43-T								0.052	0.000	0.052					TO CONSTRUCT DRIVE AND GRADE AND SEED		
44-T	MONCEF BEN ABID	38, 39	IIN 201010080039878		0227274	0.174 (C)	0.000	0.017	0.000	0.017	NO		0.174		PT. LOT 1871, PT. LOT 1872 AND PT. LOT 1873 (0.017) TO CONSTRUCT A WALK AND GRADE AND SEED		
45-WD	AMY MUSTAFAGA	38, 39	IIN 199701020000047		0247295	0.339 (C)	0.000	0.002	0.000	0.002	YES, S	0.337			PT. LOT 6713, PT. LOT 6714, PT. LOT 6715 (0.002) LAND CONTRACT IIN 201008260032670		
45-T								0.048	0.000	0.048	NO				TO GRADE AND SEED * 30' HEDGE & BUSHES, REMOVE COMMERCIAL SIGN, LANDSCAPE AREA AND 25' OF WOOD FENCE		
46-T	LUISA MARTELL	38, 39	IIN 20112050049832		0228720	0.182 (C)	0.000	0.017	0.000	0.017	NO		0.182		LOT 1874 TO CONSTRUCT STEPS AND GRADE AND SEED * TREE		
47-T	NANCY L. NEGULIS AND DENNIS J. NEGULIS	38, 39	IIN 200504250025460		0233236	0.128 (C)	0.000	0.019	0.000	0.019	NO		0.128		PT. LOT 1875 TO CONSTRUCT STEPS AND GRADE AND SEED REMOVE TREE		
48-T	POLARIS INVESTMENT LLC, AN OHIO LIMITED LIABILITY COMPANY	38, 39	IIN 201202020004604		0219229	0.184 (C)	0.000	0.025	0.000	0.025	NO		0.184		LOT 1876 TO CONSTRUCT STEPS AND A WALK AND GRADE AND SEED BEMOVE BUSH		
49-T	DAVID A. THOMAS AND CARL THOMAS	38, 39	IIN 200105070030013		0224239 0224240	0.126 (C) 0.116 (C)	0.000 0.000	0.028 0.023	0.000 0.000	0.028 0.023					PT. LOT 1877 PT. LOT 1878 TO CONSTRUCT A DRIVE, STEPS AND A WALK AND GRADE AND SEED REMOVE TREE		
					TOTAL:	0.242 (C)		0.051	0.000	0.051	NO		0.242				

FEDERAL PROJECT NO. 85299
 PID NO. 85299
 STATE JOB NO. 39-50
 R/W DESIGNER JMK PKM
 R/W REVIEWER LBD
SUMMARY PARCELS 39-50 OF ADDITIONAL RIGHT OF WAY
STA - 12TH STREET

LEGEND:
 SH = STANDARD HIGHWAY EASEMENT
 T = TEMPORARY EASEMENT
 WD = WARRANTY DEED

GRANTEE:
 ALL RIGHT OF WAY ACQUIRED IN THE NAME OF THE CITY OF CANTON, UNLESS OTHERWISE SHOWN.

TEMPORARY EASEMENT NOTES:
 1. ALL TEMPORARY PARCELS TO BE OF 24 MONTH DURATION.
 2. UNDER NO CIRCUMSTANCES ARE TEMPORARY EASEMENTS TO BE USED FOR STORAGE OF MATERIAL OR EQUIPMENT BY THE CONTRACTOR UNLESS NOTED OTHERWISE.
 3. CONTRACTORS MUST STAGE AND PERFORM WORK SUCH THAT ALL PROJECT RELATED WORK ON A TEMPORARY EASEMENT IS COMPLETED WITH 24 MONTHS FROM THE FIRST DAY OF WORK ON THE SAME TEMPORARY EASEMENT. SEE ALSO "LIMITATIONS OF WORK WITHIN TEMPORARY EASEMENTS" IN THE GENERAL NOTES SHEET 20.

REV. BY	DATE	DESCRIPTION
FIELD REVIEW BY: GLT	DATE: JULY 2012	
OWNERSHIP VERIFIED BY: LBD	DATE: 9-19-2012	
DATE COMPLETED: FINAL RW TRACING 9/11/2013		

NET RESIDUE = RECORD AREA - TOTAL PRO - NET TAKE
 ALL AREAS IN ACRES.
 (c) = CALCULATED AREA
 * DENOTES R/W ENCROACHMENT

PARCEL NO.	OWNER	SHEET NO.	OWNERS RECORD		AUDITOR'S PARCEL	RECORD AREA	TOTAL P.R.O.	GROSS TAKE	P.R.O. IN TAKE	NET TAKE	STRUC-TURE	NET RESIDUE		TYPE FUND	REMARKS	AS ACQUIRED	
			BOOK	PAGE								LEFT	RIGHT			BOOK	PAGE
50-T	COLONIAL SQUARE LLC	38, 39	IIN 20110280043285		0232128	0.429 (C)	0.000	0.049	0.000	0.049	NO	0.429		80% FED 20% OTHER	LOTS 6711, 6712 AND PT. LOT 6713 TO CONSTRUCT A DRIVE AND GRADE AND SEED * COMMERCIAL SIGN WITH ELECTRIC		
			IIN 199908050060451														
51-T	B & F OPTICAL, INC.	38, 39	IIN 200103300020223		0233474	0.172 (C)	0.000	0.027	0.000	0.027	NO	0.172			LOT 6710 TO CONSTRUCT A DRIVE AND GRADE AND SEED		
52-T	DAVID THOMAS AND CARL THOMAS	38, 39	IIN 200104090022146		0213313	0.165 (C)	0.000	0.018	0.000	0.018	NO		0.165		PT. LOT 1879 TO CONSTRUCT STEPS, WALK AND GRADE AND SEED		
53-WD	NICHOLAS MARGARITAKIS AND GRACE MARGARITAKIS	38, 39	IIN 200406290046789		0233473	0.173 (C)	0.000	0.000	0.000	0	NO	0.173			LOT 6709 PT. LOT 6708 PT. LOT 6708		
					0247196	0.115 (C)	0.000	0.001	0.000	0.001		0.114					
					0247197	0.057 (C)	0.000	0.000	0.000	0.000		0.057					
					TOTAL:	0.345 (C)	0.000	0.001	0.000	0.001	NO	0.344			* COMMERCIAL SIGN WITH ELECTRIC		
53-T					0233473		0.000	0.023	0.000	0.023	NO				TO CONSTRUCT A DRIVE AND GRADE AND SEED		
					0247196		0.000	0.007	0.000	0.007							
					TOTAL:		0.000	0.030	0.000	0.030							
54-T	OMRAN SALEH, WASIM SALEH AND MOHAMMED SALEH	38, 39, 40, 41	IIN 200411080079344		0245168	0.403 (C)	0.000	0.043	0.000	0.043	NO		0.403		LOTS 1880 AND 2884 AND PT. LOT 1879 13' OF VACATED ALLEY BETWEEN LOTS 1880 AND 2884 ORDINANCE NO. 692 TO CONSTRUCT A DRIVE AND WALK AND GRADE AND SEED * COMMERCIAL SIGN WITH ELECTRIC		
55-WD	MARSHALL LAND COMPANY, LLC, A LIMITED LIABILITY COMPANY	40, 41	IIN 200805090021051		0213883	0.086 (C)	0.000	0.001	0.000	0.001	NO	0.085			LOT 15627		
55-T								0.024	0.000	0.024	NO				TO CONSTRUCT STEPS AND WALK AND GRADE AND SEED		
56-T	JENNIFER EMERY	40, 41	IIN 201107120026964		0225163	0.141 (C)	0.000	0.020	0.000	0.020	YES		0.141		LOT 2883 TO CONSTRUCT STEPS AND WALK AND GRADE AND SEED REMOVE 47' CHAIN LINK FENCE		
57-T	BRIAN E. BOMSTEIN, ROBERT A. WEGNER, THOMAS F. CARR, JOHN H. FISCHER AND RICHARD O'BRIEN; AND KENNETH J. UVA AS INDEPENDENT CO-TRUSTEE, CO-TRUSTEES OF THE BAYVIEW FINANCIAL PROPERTY TRUST	40, 41	IIN 200707270041294		0202112	0.161 (C)	0.000	0.026	0.000	0.026	NO	0.161			LOT 8850 TO CONSTRUCT STEPS AND WALK AND GRADE AND SEED		
58-T	DAVID C. ALLEN AND LINDA S. ALLEN	40, 41	IIN 199004040010966		0237689	0.152 (C)	0.000	0.016	0.000	0.016	NO		0.152		LOT 2882 TO CONSTRUCT A WALK AND GRADE AND SEED * COMMERCIAL SIGN WITH ELECTRIC		
59-T	CHAMPION INVESTMENTS, L.L.C., AN OHIO LIMITED LIABILITY COMPANY	40, 41	IIN 201108250033812		0226121	0.161 (C)	0.000	0.023	0.000	0.023	NO	0.161			LOT 8849 TO CONSTRUCT A DRIVE AND GRADE AND SEED REMOVE BUSH AND STUMP		
60-T	GLORIA MULIG	40, 41	IIN 198409130025169 VOL. 4218 PG. 547 VOL. 1997 PG. 604		0217359	0.154 (C)	0.000	0.019	0.000	0.019	NO		0.154		LOT 2881 TO CONSTRUCT STEPS AND WALK AND GRADE AND SEED REMOVE SHRUB		
61-WD	OMRAN Y. SALEH AND SAWSAM SALEH	40, 41	IIN 199701100001459		0219260	0.215 (C)	0.000	0.003	0.000	0.003	YES	0.212			LOT 8848		
61-WD-1		40, 41			0219259	0.153 (C)	0.000	0.002	0.000	0.002		0.151			PT. LOT 8847		
					0219258	0.065 (C)	0.000	0.000	0.000	0.000		0.065			PT. LOT 8847		
					TOTAL	0.433 (C)	0.000	0.005	0.000	0.005		0.428			REMOVE 2 POSTS		

TEMPORARY EASEMENT NOTES:
 1. ALL TEMPORARY PARCELS TO BE OF 24 MONTH DURATION.
 2. UNDER NO CIRCUMSTANCES ARE TEMPORARY EASEMENTS TO BE USED FOR STORAGE OF MATERIAL OR EQUIPMENT BY THE CONTRACTOR UNLESS NOTED OTHERWISE.
 3. CONTRACTORS MUST STAGE AND PERFORM WORK SUCH THAT ALL PROJECT RELATED WORK ON A TEMPORARY EASEMENT IS COMPLETED WITH 24 MONTHS FROM THE FIRST DAY OF WORK ON THE SAME TEMPORARY EASEMENT. SEE ALSO "LIMITATIONS OF WORK WITHIN TEMPORARY EASEMENTS" IN THE GENERAL NOTES SHEET 20.

LEGEND:
 SH = STANDARD HIGHWAY EASEMENT
 T = TEMPORARY EASEMENT
 WD = WARRANTY DEED

GRANTEE:
 ALL RIGHT OF WAY ACQUIRED IN THE NAME OF THE CITY OF CANTON, UNLESS OTHERWISE SHOWN.

REV. BY	DATE	DESCRIPTION
FIELD REVIEW BY: GLT	DATE: JULY 2012	
OWNERSHIP VERIFIED BY: LBD	DATE: 9-19-2012	
DATE COMPLETED: FINAL RW TRACING 9/11/2013		

FEDERAL PROJECT NO. 85299
 PID NO. 85299
 STATE JOB NO.
 R/W DESIGNER JMK & PKM
 R/W REVIEWER LBD
 SUMMARY PARCELS 51-62
 OF ADDITIONAL RIGHT OF WAY
 STA - 12TH STREET
 13 / 83
 (717) 790

j:\pre-int\11\11-060 12th Street\STA\85299\row\sheet\85299RS005.dgn 6/4/2014 2:58:25 PM jason.watt\ODOTV81_PDF_Half.plt\cfig ODOTV81_Pen-ME.tbl M-E Companies, Inc.

NET RESIDUE = RECORD AREA - TOTAL PRO - NET TAKE
 ALL AREAS IN ACRES.
 (c) = CALCULATED AREA
 * DENOTES R/W ENCROACHMENT

PARCEL NO.	OWNER	SHEET NO.	OWNERS RECORD		AUDITOR'S PARCEL	RECORD AREA	TOTAL P.R.O.	GROSS TAKE	P.R.O. IN TAKE	NET TAKE	STRUC-TURE	NET RESIDUE		TYPE FUND	REMARKS	AS ACQUIRED	
			BOOK	PAGE								LEFT	RIGHT			BOOK	PAGE
61-T		40, 41			0219259 0219260		0.000 0.000 0.000	0.022 0.021 0.043	0.000 0.000 0.000	0.022 0.021 0.043	NO NO			80% FED 20% OTHER	TO CONSTRUCT A BUS SHELTER, WALK AND GRADE AND SEED		
62-T	THE CANTON FINANCE COMPANY	40, 41	IIN 201212270059412		0219254	0.183 (C)	0.000	0.001	0.000	0.001	NO		0.183		LOT 2880 GROSS TAKE 18.859 SQ. FT. TO CONSTRUCT A WALK AND GRADE AND SEED * BUILDING CANOPY PERMIT NO.		
63-T	KENNETH D. DITTY AND TINA L. DITTY	40, 41	IIN 200506060036014		0210056	0.181 (C)	0.000	0.017	0.000	0.017	YES		0.181		LOT 2879 TO CONSTRUCT A WALK AND GRADE AND SEED * 51' CHAIN LINK FENCE AND LANDSCAPE AREA, REMOVE 19' OF CHAIN LINK FENCE		
64-T	PHILIP G. GIAVASIS	40, 41	IIN 198408100021775		0208176 0221752 TOTAL:	0.056 (C) 0.125 (C) 0.181 (C)	0.000 0.000 0.000	0.000 0.017 0.017	0.000 0.000 0.000	0.000 0.017 0.017	NO			0.181	PT. LOT 2878 PT. LOT 2878 TO CONSTRUCT A DRIVE AND WALK AND GRADE AND SEED * COMMERCIAL SIGN WITH ELECTRIC		
65-WD	JOHN MICHAEL PAYNTER AND ELIZABETH ANN PAYNTER	40, 41	IIN 199011080040964		0221626 0221627 0221628 TOTAL:	0.174 (C) 0.174 (C) 0.097 (C) 0.445 (C)	0.000 0.000 0.000 0.000	0.000 0.001 0.000 0.001	0.000 0.000 0.000 0.000	0.000 0.001 0.000 0.001	NO	0.444		LOT 8829 LOT 8830 LOT 8831 *COMMERCIAL SIGN WITH ELECTRIC			
65-T					0221626 0221627 TOTAL:			0.017 0.017 0.034	0.000 0.000 0.000	0.017 0.017 0.034	NO				TO CONSTRUCT A WALK AND GRADE AND SEED		
66-T	DONALD F. ANDERSON AND SUSAN C. ANDERSON	40, 41	VOL. 3321 PG. 256		0200693	0.183 (C)	0.000	0.008	0.000	0.008	NO		0.183		LOT 2877 TO CONSTRUCT STEPS, WALK, GRADE AND SEED * COMMERCIAL SIGN, WOOD CURB, AND LANDSCAPE AREA LOT 2877, TO GRADE AND SEED GROSS TAKE 12.95 SQ. FT.		
66-T-1								0.001	0.000	0.001	NO						
67-T	TRI TUIRS, INC., AN OHIO FOR PROFIT CORPORATION	40, 41	IIN 201210050045674		0201610	0.183 (C)	0.000	0.001	0.000	0.001	NO		0.183		LOT 2876 TO CONSTRUCT A WALK AND GRADE AND SEED * RR TIE WALL AND LANDSCAPE AREA TO CONSTRUCT A WALK AND GRADE AND SEED		
67-T-1								0.007	0.000	0.007	NO						
68-T	JESUS OVIEDO AND BRENDA OVIEDO	40, 41 42, 43	IIN 200106080038860		0232182	0.190 (C)	0.000	0.003	0.000	0.003	NO	0.190			LOT 4693 TO CONSTRUCT A WALK AND GRADE AND SEED		
68-T-1		40, 41 42, 43						0.004	0.000	0.004	NO				TO GRADE AND SEED		
69-WD	MICHAEL J. LEGHART, JR. AKA MICHAEL J. LEGHART AND DARLENE LEGHART	40, 41 42, 43	IIN 199504190015683		0237326	0.182 (C)	0.000	0.003	0.000	0.003	NO		0.179		LOT 2875 * 2 BUSHES		
69-T							0.000	0.019	0.000	0.019	NO				TO CONSTRUCT A BUS SHELTER AND WALK AND GRADE AND SEED		
70-WD	PHILLIP D. CAPRI, AKA PHILLIP CAPRI	42, 43	IIN 200001270004888 IIN 200708160045165		0205208 0229915 TOTAL:	0.139 (C) 0.051 (C) 0.190 (C)	0.000 0.000 0.000	0.008 0.000 0.008	0.000 0.000 0.000	0.008 0.000 0.008	YES	0.182		PT. LOT 4694 PT. LOT 4694 * COMMERCIAL SIGN AND 3' CABLE FENCE, REMOVE 5' CABLE FENCE			
70-T					0205208			0.017	0.000	0.017	NO				TO CONSTRUCT A DRIVE AND GRADE AND SEED		
71-WD	MITE RISTEV AND ELAINE RISTEV	42, 43	IIN 200403260020206		0210043	0.125 (C)	0.000	0.011	0.000	0.011	YES		0.114		PT. LOT 2874 REMOVE 5' OF CHAIN LINK FENCE		
71-T								0.017	0.000	0.017	NO				TO CONSTRUCT A BUS SHELTER, WALK AND GRADE AND SEED		

TEMPORARY EASEMENT NOTES:
 1. ALL TEMPORARY PARCELS TO BE OF 24 MONTH DURATION.
 2. UNDER NO CIRCUMSTANCES ARE TEMPORARY EASEMENTS TO BE USED FOR STORAGE OF MATERIAL OR EQUIPMENT BY THE CONTRACTOR UNLESS NOTED OTHERWISE.
 3. CONTRACTORS MUST STAGE AND PERFORM WORK SUCH THAT ALL PROJECT RELATED WORK ON A TEMPORARY EASEMENT IS COMPLETED WITH 24 MONTHS FROM THE FIRST DAY OF WORK ON THE SAME TEMPORARY EASEMENT. SEE ALSO "LIMITATIONS OF WORK WITHIN TEMPORARY EASEMENTS" IN THE GENERAL NOTES SHEET 20.

LEGEND:
 SH = STANDARD HIGHWAY EASEMENT
 T = TEMPORARY EASEMENT
 WD = WARRANTY DEED

GRANTEE:
 ALL RIGHT OF WAY ACQUIRED IN THE NAME OF THE CITY OF CANTON, UNLESS OTHERWISE SHOWN.

REV. BY	DATE	DESCRIPTION
FIELD REVIEW BY: GLT	DATE: JULY 2012	
OWNERSHIP VERIFIED BY: LBD	DATE: 9-19-2012	
DATE COMPLETED: FINAL RW TRACING 9/11/2013		

FEDERAL PROJECT NO. 85299
 PID NO. 85299
 STATE JOB NO.
 R/W DESIGNER JMK & PKM
 R/W REVIEWER LBD
 SUMMARY PARCELS 63-72
 OF ADDITIONAL RIGHT OF WAY
 STA - 12TH STREET
 14 / 83
 718
 790

j:\pre-int\11\11-060 12th Street\STA\85299\row\sheets\85299RS006.dgn 6/4/2014 2:58:25 PM jason.watt\ODOTV81_PDF_Half.pltcfg ODOTV81_Pen-ME.tbl M-E Companies, Inc.

NET RESIDUE = RECORD AREA - TOTAL PRO - NET TAKE
 ALL AREAS IN ACRES.
 (c) = CALCULATED AREA
 * DENOTES R/W ENCROACHMENT

j:\pre-int\11\11-060 12th Street\STA\85299\row\sheet\85299RS007.dgn 6/4/2014 2:58:26 PM jason.watt\ ODOTV81_PDF_Half.plt c:\odotv81_Pen-ME.tbl M-E Companies, Inc.

PARCEL NO.	OWNER	SHEET NO.	OWNERS RECORD		AUDITOR'S PARCEL	RECORD AREA	TOTAL P.R.O.	GROSS TAKE	P.R.O. IN TAKE	NET TAKE	STRUC-TURE	NET RESIDUE		TYPE FUND	REMARKS	AS ACQUIRED	
			BOOK	PAGE								LEFT	RIGHT			BOOK	PAGE
72-SH	THE METRO REGIONAL TRANSIT AUTHORITY	30, 31, 74	IIN 2000035339		299265	3.910	0.000	0.015	0.000	0.015	NO	3.895		80% FED 20% OTHER			
72-T		30, 31, 74						0.007	0.000	0.007	NO				TO GRADE AND SEED		
72A-SH	THE METRO REGIONAL TRANSIT AUTHORITY	30, 31, 74	IIN 2000035339		299282	3.270	0.000	0.020	0.000	0.02	NO		3.250				
72A-T		30, 31, 74						0.007	0.000	0.007	NO				TO GRADE AND SEED		
73-WD	VASILIOS CONSTANTACOS AND VIOLETTA CONSTANTACOS, AKA VASILIOS KONSTANTACOS AND VIOLETTA KONSCANTACOS	42, 43	VOL. 3252 PG. 110 VOL. 3292 PG. 688 VOL. 3188 PG. 164		0206871 0218243 0218244 TOTAL:	0.044 (C) 0.042 (C) 0.058 (C) 0.144 (C)	0.000 0.000 0.000 0.000	0.001 0.000 0.010 0.011	0.000 0.000 0.000 0.000	0.001 0.000 0.010 0.011	YES				PT. LOT 2873 PT. LOT 2873 PT. LOT 2873 TAKE BRICK BUILDING, * COMMERCIAL SIGN WITH ELECTRIC		
73-T		42, 43			0206871 0218244 TOTAL:			0.004 0.048 0.052	0.000 0.000 0.000	0.004 0.048 0.052					TO REMOVE A BUILDING AND GRADE AND SEED		
74-T	VERA RIPPERT, TRUSTEE OF THE VERA RIPPERT LIVING TRUST U/A DATED 10/26/93	42, 43	IIN 200112210095366 IIN 200112210095368		0215659 0219018 TOTAL:	0.041 (C) 0.143 (C) 0.184 (C)	0.000 0.000 0.000	0.000 0.001 0.001	0.000 0.000 0.000	0.000 0.001 0.001	NO				PT. LOT 2872 PT. LOT 2872 TO CONSTRUCT A WALK AND GRADE AND SEED * BUILDING CANOPY PERMIT NO.		
75-T	VERA RIPPERT, TRUSTEE OF THE VERA RIPPERT LIVING TRUST U/A DATED 10/26/93	42, 43	IIN 200112210095368		0219021	0.138 (C)		0.017	0.000	0.017	NO		0.138		PT. LOT 2871 TO CONSTRUCT A DRIVE AND WALK AND GRADE AND SEED		
76-WD	SMJD PROPERTIES, LLC	42, 43	IIN 200707300041542		0226783	0.278 (C)	0.000	0.008	0.000	0.008	NO	0.270			PT. LOT 4695 (0.008) AND PT. LOT 4696		
76-T								0.027	0.000	0.027	NO				TO CONSTRUCT A WALK AND GRADE AND SEED		
77-T	PAUL ANGELI II	42, 43	IIN 200807230033168 IIN 200902030003914		0212654 0235901 TOTAL:	0.241 (C) 0.103 (C) 0.344 (C)	0.000 0.000 0.000	0.030 0.012 0.042	0.000 0.000 0.000	0.030 0.012 0.042	YES, S	0.344			LOT 13585 LOT 13587 TO CONSTRUCT A DRIVE AND WALK AND GRADE AND SEED REMOVE BRICK SIGN BASE, TREE AND FLOWERS		
78-T	JONATHAN MATHEWSON	42, 43	IIN 201009300038545		0219020	0.115 (C)	0.000	0.017	0.000	0.017	NO		0.115		PT. LOT 2870 TO CONSTRUCT A DRIVE AND WALK AND GRADE AND SEED		
79-T	PNG PROPERTIES, LLC, AN OHIO LIMITED LIABILITY COMPANY	42, 43	IIN 201012090049774		0232764	0.138 (C)	0.000	0.017	0.000	0.017	NO		1.138		PT. LOT 2869 TO CONSTRUCT STEPS, WALKS AND GRADE AND SEED		
80-T	ICAN, INC.		IIN 200012280077551		0285796	0.184 (C)	0.000	0.017	0.000	0.017	NO		0.184		LOT 2868 (CA #7112) TO CONSTRUCT A WALK AND GRADE AND SEED		
81-WD	RICHARD R. HAMILTON AKA RICHARD ROBERT HAMILTON AND KATHRYN N. HAMILTON	42, 43	IIN 200004140021094		0222712	0.103 (C)	0.000	0.002	0.000	0.002			0.101		LOT 13588		
81-T								0.015	0.000	0.015	NO				TO CONSTRUCT TWO STEPS, TWO WALKS AND GRADE AND SEED * TREE		
82-WD	TONY R. PORTERFIELD	42, 43, 44, 45	IIN 2010101070000630		0210044	0.120	0.000	0.002	0.000	0.002			0.118		PT. OL 248		
82-T								0.021	0.000	0.021	NO				TO CONSTRUCT A DRIVE, STEPS AND WALK AND GRADE AND SEED		

FEDERAL PROJECT NO. 85299
 PID NO. 85299
 STATE JOB NO. 73-85
 SUMMARY PARCELS 73-85
 OF ADDITIONAL RIGHT OF WAY
 STA - 12TH STREET
 15 / 83
 719
 790

TEMPORARY EASEMENT NOTES:
 1. ALL TEMPORARY PARCELS TO BE OF 24 MONTH DURATION.
 2. UNDER NO CIRCUMSTANCES ARE TEMPORARY EASEMENTS TO BE USED FOR STORAGE OF MATERIAL OR EQUIPMENT BY THE CONTRACTOR UNLESS NOTED OTHERWISE.
 3. CONTRACTORS MUST STAGE AND PERFORM WORK SUCH THAT ALL PROJECT RELATED WORK ON A TEMPORARY EASEMENT IS COMPLETED WITH 24 MONTHS FROM THE FIRST DAY OF WORK ON THE SAME TEMPORARY EASEMENT. SEE ALSO "LIMITATIONS OF WORK WITHIN TEMPORARY EASEMENTS" IN THE GENERAL NOTES SHEET 20.

LEGEND:
 SH = STANDARD HIGHWAY EASEMENT
 T = TEMPORARY EASEMENT
 WD = WARRANTY DEED

GRANTEE:
 ALL RIGHT OF WAY ACQUIRED IN THE NAME OF THE CITY OF CANTON, UNLESS OTHERWISE SHOWN.

REV. BY	DATE	DESCRIPTION
GLT	JULY 2012	FIELD REVIEW BY: GLT
LBD	9-19-2012	OWNERSHIP VERIFIED BY: LBD
	9/11/2013	DATE COMPLETED: FINAL RW TRACING

NET RESIDUE = RECORD AREA - TOTAL PRO - NET TAKE
 ALL AREAS IN ACRES.
 (c) = CALCULATED AREA
 * DENOTES R/W ENCROACHMENT

j:\pre-int\11-060 12th Street\STA\85299\row\sheet\85299RS008.dgn 6/4/2014 2:58:27 PM Jason.wat\ODOTV81_PDF_Half.plt\cfig ODOTV81_Pen-ME.tbl M-E Companies, Inc.

PARCEL NO.	OWNER	SHEET NO.	OWNERS RECORD		AUDITOR'S PARCEL	RECORD AREA	TOTAL P.R.O.	GROSS TAKE	P.R.O. IN TAKE	NET TAKE	STRUC-TURE	NET RESIDUE		TYPE FUND	REMARKS	AS ACQUIRED	
			BOOK	PAGE								LEFT	RIGHT			BOOK	PAGE
83-T	CYNTHIA A. BROWER	42, 43, 44, 45	IIN 200810220046739		0231457	0.220 (C)	0.000	0.021	0.000	0.021	NO		0.220	80% FED 20% OTHER	LOT 2867 AND PT. LOT 2866 TO CONSTRUCT STEPS, TWO WALKS AND GRADE AND SEED		
84-WD	KOSTADINOS FAKELIS	44, 45	IIN 200811070048949		0210054	0.147 (C)	0.000	0.003	0.000	0.003			0.144		PT. LOT 2866		
84-T								0.015	0.000	0.015	NO				TO CONSTRUCT A WALK AND GRADE AND SEED		
85-T	TONY R. PORTERFIELD AND TERRENCE C. PORTERFIELD	44, 45	IIN 201203210012163 IIN 201112220052824 IIN 199408240045481		0219808	0.170	0.000	0.023	0.000	0.023	NO	0.170			PT. OL 248 TO CONSTRUCT A DRIVE AND WALK AND GRADE AND SEED		
86-WD	KOSTADINOS FAKELIS AND MICHAEL FAKELIS	44, 45	IIN 200709070049252		0220783	0.184 (C)	0.000	0.013	0.000	0.013			0.171		LOT 2865		
86-T								0.008	0.000	0.008	NO				TO CONSTRUCT STEPS, TWO WALKS AND GRADE AND SEED		
87-T	THEODORE A. WAGNER	44, 45	IIN 200111210085639		0219890	0.100 (C)	0.000	0.021	0.000	0.021	NO	0.100			PT. OL 248 TO CONSTRUCT TWO WALKS AND GRADE AND SEED REMOVE TREE		
88-WD	SIRGO REALTY, A PARTNERSHIP	44, 45	IIN 198708240034687		0230967	0.072 (C)	0.000	0.013	0.000	0.013			0.059		PT. LOT 2864		
88-T								0.011	0.000	0.011	NO				TO CONSTRUCT TWO STEPS, TWO WALKS AND GRADE AND SEED		
89	CYNTHIA L. SOBER	44, 45	IIN 199911040082266		0207521	0.170	0.000	0.018							PT. OL 248, NO TAKE		
90-WD	LARRY R. WOLF	44, 45	IIN 1984050100100644 IIN 200809260043110 IIN 198308230022144 IIN 198308230022145		0229405 0227823 TOTAL:	0.104 (C) 0.074 (C) 0.178 (C)	0.000 0.000 0.000	0.013 0.000 0.013	0.000 0.000 0.000	0.013 0.000 0.013	YES, S		0.091 0.074 0.165		PT. LOT 2862 PT. LOT 2862 TAKE COMMERCIAL SIGN WITH ELECTRIC, LIGHT POLE AND LANDSCAPE AREA WITH SHRUBS		
90-T		44, 45			0229405 0227823 TOTAL:		0.000 0.000 0.000	0.024 0.004 0.028	0.000 0.000 0.000	0.024 0.004 0.028	NO				TO CONSTRUCT A WALK AND GRADE AND SEED		
91-WD	LISA D. WEST AND THOMAS E. WEST	44, 45	IIN 200312310122144		0247094	0.300	0.000	0.007	0.000	0.007	NO	0.293			LOT 42326 REMOVE 40' OF HEDGE TO GRADE AND SEED		
91-T								0.014	0.000	0.014	NO						
98A-T	JOHN S. ANDERSON, TRUSTEE AND HARRIET J. ANDERSON, TRUSTEE	46, 47	IIN 200306180057431 IIN 200308190080244		0200715	0.104 (C)	0.000	0.012	0.000	0.012	NO	0.104			PT. LOT 3469 TO GRADE AND SEED		
93-WD	1223 CLEVELAND AVENUE, LLC, AN OHIO LIMITED LIABILITY COMPANY	44, 45, 46, 47	IIN 200307310074813		0245799	2.750	0.000	0.003	0.000	0.003	NO	2.747			OUT LOT 954 REMOVE 2 BUSHES		
93-T		44, 45, 46, 47						0.198	0.000	0.198	NO				TO CONSTRUCT TWO DRIVES AND GRADE AND SEED		
94-WD	1124 MCKINLEY, LLC	44, 45	IIN 200802010004528		0242013	0.455 (C)	0.000	0.004	0.000	0.004	NO		0.451		LOT 6065 (0.004), LOT 6066 AND LOT 6067 * COMMERCIAL SIGN, REMOVE TREE		
94-T								0.038	0.000	0.038	NO				TO CONSTRUCT A DRIVE AND GRADE AND SEED		
95-T	CLEARVIEW PROPERTIES, LIMITED LIABILITY COMPANY	44, 45	IIN 201108050031000		0211542	0.186 (C)	0.000	0.003	0.000	0.003	NO		0.186		LOT 6068 TO CONSTRUCT A DRIVE AND GRADE AND SEED * BUILDING CANOPY PERMIT NO.		
95-T-1								0.003	0.000	0.003	NO				TO CONSTRUCT A WALK AND GRADE AND SEED		

FEDERAL PROJECT NO. 85299
 PID NO. 85299
 STATE JOB NO.
 R/W DESIGNER JMK & PKM
 R/W REVIEWER LBD
 SUMMARY PARCELS 86-98
 OF ADDITIONAL RIGHT OF WAY
 STA-12TH STREET
 16 / 83

TEMPORARY EASEMENT NOTES:
 1. ALL TEMPORARY PARCELS TO BE OF 24 MONTH DURATION.
 2. UNDER NO CIRCUMSTANCES ARE TEMPORARY EASEMENTS TO BE USED FOR STORAGE OF MATERIAL OR EQUIPMENT BY THE CONTRACTOR UNLESS NOTED OTHERWISE.
 3. CONTRACTORS MUST STAGE AND PERFORM WORK SUCH THAT ALL PROJECT RELATED WORK ON A TEMPORARY EASEMENT IS COMPLETED WITH 24 MONTHS FROM THE FIRST DAY OF WORK ON THE SAME TEMPORARY EASEMENT. SEE ALSO "LIMITATIONS OF WORK WITHIN TEMPORARY EASEMENTS" IN THE GENERAL NOTES SHEET 20.

LEGEND:
 SH = STANDARD HIGHWAY EASEMENT
 T = TEMPORARY EASEMENT
 WD = WARRANTY DEED

GRANTEE:
 ALL RIGHT OF WAY ACQUIRED IN THE NAME OF THE CITY OF CANTON, UNLESS OTHERWISE SHOWN.

REV. BY	DATE	DESCRIPTION
FIELD REVIEW BY: GLT	DATE: JULY 2012	
OWNERSHIP VERIFIED BY: LBD	DATE: 9-19-2012	
DATE COMPLETED: FINAL RW TRACING 9/11/2013		

720
790

NET RESIDUE = RECORD AREA - TOTAL PRO - NET TAKE
 ALL AREAS IN ACRES.
 (c) = CALCULATED AREA
 * DENOTES R/W ENCROACHMENT

PARCEL NO.	OWNER	SHEET NO.	OWNERS RECORD		AUDITOR'S PARCEL	RECORD AREA	TOTAL P.R.O.	GROSS TAKE	P.R.O. IN TAKE	NET TAKE	STRUC-TURE	NET RESIDUE		TYPE FUND	REMARKS	AS ACQUIRED	
			BOOK	PAGE								LEFT	RIGHT			BOOK	PAGE
96	LEONARD D. STEVENS AND BRENDA D. STEVENS	46, 47	IIN 200701100001765		0232474	0.159 (C)	0.004	0.000	0.000	0.000	NO			80% FED 20% OTHER	PT. LOT 1553 * COMMERCIAL SIGN WITH ELECTRIC		
96-T					0236339 0236340 0232474 TOTAL:	0.074 (C) 0.059 (C) 0.159 (C) 0.292 (C)	0.000 0.000 0.000 0.000	0.017 0.020 0.044 0.081	0.000 0.000 0.000 0.000	0.017 0.020 0.044 0.081					PT. LOT 1552 AND PT. LOT 1553 PT. LOT 1553 PT. LOT 1553 TO CONSTRUCT A DRIVE AND GRADE AND SEED		
97-WD	DAVID J. NEWSTETTER	46, 47	IIN 199602150006768		0231987	0.341 (C)	0.008	0.023	0.008	0.015	YES, S		0.318		REMOVE COMMERCIAL SIGN AND 2 LIGHT POLES. * LIGHT POLE TO CONSTRUCT A DRIVE AND GRADE AND SEED		
97-T								0.049	0.000	0.049	NO						
98	JOHN S. AND HARRIET J. ANDERSON, TRUSTEES OF THE JOHN S. ANDERSON TRUST	46, 47	IIN 200308190080244 IIN 2003061800057431		0213688	0.105 (C)	0.002	0.000	0.000	0.000	NO	0.103			PT. LOT 3469 * BUILDING CANOPY PERMIT NO. TO GRADE AND SEED		
98-T								0.002	0.000	0.002							
99-T	EDWARD ZAMILSKI AND DONNA D. ZAMILSKI	46, 47	VOL. 4263 PG. 367		0237356	0.088 (C)	0.000	0.001	0.000	0.001	NO	0.088			PT. LOT 3469 TO GRADE AND SEED * BUILDING CANOPY PERMIT NO.		
100-T	CIALCO, LLC	46, 47, 48, 49	IIN 200512140083546		0236692 0210461 TOTAL:	0.091 (C) 0.001 (C) 0.092 (C)	0.000 0.000 0.000	0.011 0.000 0.011	0.000 0.000 0.000	0.011 0.000 0.011	NO		0.092		LOT 6045 PT. LOT 6044 TO CONSTRUCT A WALK AND GRADE AND SEED * COMMERCIAL SIGN WITH ELECTRIC		
101-WD	K.M.S. HOLDINGS, LTD, A LIMITED LIABILITY COMPANY	48, 49	IIN 200707060037149		0242389 0200786 0235002 0235769 0235770 0211454 TOTAL:	0.174 (C) 0.066 (C) 0.062 (C) 0.063 (C) 0.180 (C) 0.171 (C) 0.716 (C)	0.000 0.000 0.000 0.000 0.000 0.000 0.000	0.000 0.000 0.000 0.000 0.000 0.000 0.000	0.000 0.000 0.000 0.000 0.000 0.000 0.000	0.000 0.000 0.000 0.000 0.000 0.000 0.000				0.174 0.066 0.054 0.063 0.180 0.171 0.708	PT. LOT 3452 AND PT. LOT 3468 PT. LOT 3452 AND PT. LOT 3468 PT. LOT 3452 AND PT. LOT 3468 (0.008) PT. LOT 3452 LOT 3453 LOT 3478		
101-T					0242389 0200786 0235002 TOTAL:		0.000 0.000 0.000 0.000	0.004 0.007 0.020 0.031	0.000 0.000 0.000 0.000	0.004 0.007 0.020 0.031					TO GRADE AND SEED		
102-T	CANTON GLASS, INC.	48, 49	IIN 198310190028337		0225754	0.174 (C)	0.000	0.015	0.000	0.015	YES		0.174		LOT 6049 TO CONSTRUCT A WALK AND GRADE AND SEED REMOVE R.R. TIE WALL		
103-T	PROPERTY INVESTMENT GROUP SERVICES, INC.	48, 49	IIN 200901260002730		0216782	0.184 (C)	0.000	0.017	0.000	0.017	NO		0.184		LOT 6050 TO CONSTRUCT A WALK AND GRADE AND SEED		
104-T	JOHN SHAHEEN AND WEDAD SHAHEEN, TRUSTEE OF THE WEDAD SHAHEEN TRUST AGREEMENT U/A DATED AUGUST 9TH, 2005	48, 49	IIN 200602160009339 IIN 200601100001719 IIN 200601100001718		0227369	0.184 (C)	0.000	0.017	0.000	0.017	YES		0.184		LOT 6051 TO CONSTRUCT A DRIVE, TWO WALKS AND GRADE AND SEED REMOVE LANDSCAPE BRICK WALL		
105-T	MARK G. SHAHEEN AND TINA K. SHAHEEN	48, 49	IIN 200506220040167		0244402	0.239 (C)	0.000	0.018	0.000	0.018	NO		0.239		LOT 6052 TO CONSTRUCT A WALK AND GRADE AND SEED * COMMERCIAL SIGN WITH ELECTRIC, CAMEL STATUE PERMIT NO. LANDSCAPE BLOCKWALL AND PLANTER WITH SHRUBS, REMOVE 15' BLOCK WALL		
106-WD	BONDED OIL COMPANY, AN OHIO CORPORATION	48, 49	VOL. 3929 PG. 412		0221359 0221360 0221361 TOTAL:	0.229 (C) 0.007 (C) 0.137 (C) 0.373 (C)	0.000 0.000 0.000 0.000	0.003 0.000 0.000 0.003	0.000 0.000 0.000 0.000	0.003 0.000 0.000 0.003	NO	0.226		LOT 3651 PT. LOT 6184 PT. LOT 6185			

TEMPORARY EASEMENT NOTES:
 1. ALL TEMPORARY PARCELS TO BE OF 24 MONTH DURATION.
 2. UNDER NO CIRCUMSTANCES ARE TEMPORARY EASEMENTS TO BE USED FOR STORAGE OF MATERIAL OR EQUIPMENT BY THE CONTRACTOR UNLESS NOTED OTHERWISE.
 3. CONTRACTORS MUST STAGE AND PERFORM WORK SUCH THAT ALL PROJECT RELATED WORK ON A TEMPORARY EASEMENT IS COMPLETED WITH 24 MONTHS FROM THE FIRST DAY OF WORK ON THE SAME TEMPORARY EASEMENT. SEE ALSO "LIMITATIONS OF WORK WITHIN TEMPORARY EASEMENTS" IN THE GENERAL NOTES SHEET 20.

GRANTEE:
 ALL RIGHT OF WAY ACQUIRED IN THE NAME OF THE CITY OF CANTON, UNLESS OTHERWISE SHOWN.

LEGEND:
 SH = STANDARD HIGHWAY EASEMENT
 T = TEMPORARY EASEMENT
 WD = WARRANTY DEED

REV. BY	DATE	DESCRIPTION
FIELD REVIEW BY:	GLT	DATE: JULY 2012
OWNERSHIP VERIFIED BY:	LBD	DATE: 9-19-2012
DATE COMPLETED: FINAL RW TRACING 9/11/2013		

FEDERAL PROJECT NO. 85299
 PID NO. 85299
 STATE JOB NO. 99-111
 SUMMARY PARCELS 99-111
 OF ADDITIONAL RIGHT OF WAY
 STA - 12TH STREET
 17 / 83
 721
 790

j:\pre-int\11\11-060 12th Street\STA\85299\row\sheet\85299RS009.dgn 6/4/2014 2:58:28 PM jason.watt\ODOTV81_PDF_Half.pltcfj ODOTV81_Pen-ME.tbl M-E Companies, Inc.

NET RESIDUE = RECORD AREA - TOTAL PRO - NET TAKE
 ALL AREAS IN ACRES.
 (c) = CALCULATED AREA
 * DENOTES R/W ENCROACHMENT

j:\pre-int\11-060 12th Street\STA\85299\row\sheet\85299RS010.dgn 6/4/2014 2:58:28 PM jason.watt' ODOTV86_PDF_Half.plt c:\odotv86_Pen-WE.tbl M-E Companies, Inc.

PARCEL NO.	OWNER	SHEET NO.	OWNERS RECORD		AUDITOR'S PARCEL	RECORD AREA	TOTAL P.R.O.	GROSS TAKE	P.R.O. IN TAKE	NET TAKE	STRUC-TURE	NET RESIDUE		TYPE FUND	REMARKS	AS ACQUIRED	
			BOOK	PAGE								LEFT	RIGHT			BOOK	PAGE
106-T					0221359		0.000	0.017	0.000	0.017	NO			80% FED	LOT 3651		
					0221360		0.000	0.003	0.000	0.003				20% OTHER	PT. LOT 6184		
					0221361		0.000	0.011	0.000	0.011					PT. LOT 6185		
					TOTAL:		0.000	0.031	0.000	0.031					TO CONSTRUCT A WALK AND GRADE AND SEED		
107-WD	MARK G. SHAHEEN AND TINA K. SHAHEEN	48, 49	IIN 200510050067054		0226875	0.278 (C)	0.000	0.013	0.000	0.013	NO				LOT 6189		
					0209802	0.274 (C)	0.000	0.000	0.000	0.000					LOT 6190		
					TOTAL:	0.552 (C)	0.000	0.013	0.000	0.013							
107-T					0226875		0.000	0.014	0.000	0.014	NO				TO CONSTRUCT A DRIVE, WALK AND GRADE AND SEED		
					0209802		0.000	0.026	0.000	0.026					REMOVE 90 L.F. OF SHRUBS AND HEDGES		
					TOTAL:		0.000	0.040	0.000	0.040							
108-T	KULWINDER SINGH SANDHU AND KULMEET BHULLAR	48, 49	IIN 200907280030622		0245646	0.540 (C)	0.000	0.010	0.000	0.010	NO	0.540			LOT 6183, PT. LOT 6184 AND PT. LOT 6185		
															TO CONSTRUCT A WALK AND GRADE AND SEED		
															* COMMERCIAL SIGN WITH ELECTRIC, BUILDING CANOPY PERMIT NO.		
109-WD	FREDRICK J. FULLER, TRUSTEE UNDER TRUST AGREEMENT WITH GRANTOR HEREIN DATED DECEMBER 7TH, 1972	48, 49, 50, 51	VOL. 3662 PG. 593		0211703	0.297 (C)	0.000	0.010	0.000	0.010	S		0.287		LOT 6191		
															REMOVE COMMERCIAL SIGN		
109-T								0.029	0.000	0.029	NO				TO CONSTRUCT A WALK AND GRADE AND SEED		
110-WD	MARIE M. SHAHEEN, TRUSTEE OF THE MARIE M. SHAHEEN TRUST	50, 51	IIN 200407080049126		0230302	0.114 (C)	0.000	0.002	0.000	0.002		0.112			PT. LOT 6182		
110-T								0.022	0.000	0.022	NO				TO CONSTRUCT TWO WALKS AND GRADE AND SEED		
111-WD	GARY L. SELBY	50, 51	IIN 199909220071892		0217108	0.230 (C)	0.000	0.013	0.000	0.013	YES, S		0.217		LOT 6192		
															REMOVE COMMERCIAL SIGN AND 2 POSTS		
111-T		50, 51						0.020	0.000	0.020	NO				TO CONSTRUCT A DRIVE, WALK AND GRADE AND SEED		
112-WD	GARY L. SELBY AND MONTE D. COCHRAN	50, 51	IIN 199909220071892 IIN 200203220023269 IIN 198303170005783		0231880	0.060	0.000	0.004	0.000	0.004			0.056		PT. OL 128		
112-T								0.006	0.000	0.006	NO				TO CONSTRUCT A DRIVE, WALK AND GRADE AND SEED		
113-T	CANTON LIMITED PARTNERSHIP #1	50, 51	IIN 198407050017783		0200284	0.230 (C)	0.000	0.023	0.000	0.023	NO				LOT 6180		
					0220157	0.173 (C)	0.000	0.023	0.000	0.023					PT. LOT 6181		
					TOTAL:	0.403 (C)	0.000	0.046	0.000	0.046		0.403			TO CONSTRUCT A DRIVE, WALK AND GRADE AND SEED		
114-WD	MONTE D. COCHRAN	50, 51	IIN 200203220023269 IIN 198303170005783		0210605	0.230 (C)	0.000	0.013	0.000	0.013			0.217		LOT 6193		
114-T								0.022	0.000	0.022	NO				TO CONSTRUCT THREE WALKS AND GRADE AND SEED		
115-WD	SIYAJI, LLC, AN OHIO LIMITED LIABILITY COMPANY	50, 51	IIN 200802050005092		0234667	0.242 (C)	0.000	0.016	0.000	0.016			0.226		LOT 6194		
115-T								0.030	0.000	0.030	NO				TO CONSTRUCT A WALK AND GRADE AND SEED		
116-T	ROBERT G. SHAMANSKY AND KELSY L. SHAMANSKY	50, 51	IIN 200211190094223		0230301	0.086 (C)	0.000	0.001	0.000	0.001	NO	0.086			LOT 6179		
															TO CONSTRUCT A WALK AND GRADE AND SEED		
															* BUILDING CANOPY PERMIT NO.		
117-WD	MONRO MUFFLER BRAKE, INC.	50, 51, 78, 79	IIN 198805060014137		0232871	0.611 (C)	0.000	0.087	0.000	0.087	YES, S	0.574			PT. LOT 6177 (0.035) AND LOT 6178 (0.052)		
															REMOVE COMMERCIAL SIGN WITH ELECTRIC, 2 LIGHT POLES, LANDSCAPE BLOCKS AND 5 BUSHES		
117-T								0.044	0.000	0.044	NO				TO CONSTRUCT A DRIVE, WALK AND GRADE AND SEED		
															* WOOD LIGHT POLE		

FEDERAL PROJECT NO. 85299
 PID NO. 85299
 STATE JOB NO. 112-122
 SUMMARY PARCELS OF ADDITIONAL RIGHT OF WAY
 STA - 12TH STREET
 18 / 83

TEMPORARY EASEMENT NOTES:
 1. ALL TEMPORARY PARCELS TO BE OF 24 MONTH DURATION.
 2. UNDER NO CIRCUMSTANCES ARE TEMPORARY EASEMENTS TO BE USED FOR STORAGE OF MATERIAL OR EQUIPMENT BY THE CONTRACTOR UNLESS NOTED OTHERWISE.
 3. CONTRACTORS MUST STAGE AND PERFORM WORK SUCH THAT ALL PROJECT RELATED WORK ON A TEMPORARY EASEMENT IS COMPLETED WITH 24 MONTHS FROM THE FIRST DAY OF WORK ON THE SAME TEMPORARY EASEMENT. SEE ALSO "LIMITATIONS OF WORK WITHIN TEMPORARY EASEMENTS" IN THE GENERAL NOTES SHEET 20.

LEGEND:
 SH = STANDARD HIGHWAY EASEMENT
 T = TEMPORARY EASEMENT
 WD = WARRANTY DEED

GRANTEE:
 ALL RIGHT OF WAY ACQUIRED IN THE NAME OF THE CITY OF CANTON, UNLESS OTHERWISE SHOWN.

REV. BY	DATE	DESCRIPTION
FIELD REVIEW BY: GLT	DATE: JULY 2012	
OWNERSHIP VERIFIED BY: LBD	DATE: 9-19-2012	
DATE COMPLETED: FINAL RW TRACING 9/11/2013		

722
790

NET RESIDUE = RECORD AREA - TOTAL PRO - NET TAKE
 ALL AREAS IN ACRES.
 (c) = CALCULATED AREA
 * DENOTES R/W ENCROACHMENT

j:\pre-int\11-060 12th Street\STA\85299\row\sheet\85299RS010A.dgn 6/4/2014 2:58:29 PM jason.watt" ODOTV8i_PDF_Hof.pltcfjg ODOTV8i_Pen-ME.tbl M-E Companies, Inc.

PARCEL NO.	OWNER	SHEET NO.	OWNERS RECORD		AUDITOR'S PARCEL	RECORD AREA	TOTAL P.R.O.	GROSS TAKE	P.R.O. IN TAKE	NET TAKE	STRUC-TURE	NET RESIDUE		TYPE FUND	REMARKS	AS ACQUIRED	
			BOOK	PAGE								LEFT	RIGHT			BOOK	PAGE
118-WD	SIYAJI, LLC, AN OHIO LIMITED LIABILITY COMPANY	50, 51, 76, 77	IIN 200703070012275		0247944	0.496 (C)	0.000	0.089	0.000	0.089	YES, S(2)	0.407	80% FED 20% OTHER	LOTS 6195, 6196 AND PT. LOT 6197 LOT 6195 (0.067), LOT 6196 (0.014) AND PT LOT 6197(0.008)			
118-T								0.085	0.000	0.085				TO BUILD TWO DRIVES, WALK AND GRADE AND SEED REMOVE 2 COMMERCIAL SIGNS WITH ELECTRIC, LANDSCAPE AREA WITH SHRUBS AND PLANTINGS			
119-WD	GIANT OHIO, LLC, A FLORIDA LIMITED LIABILITY COMPANY	50, 51, 52, 53	IIN 200707090037561		0241904	0.370 (C)	0.000	0.015	0.000	0.015	S (2)	0.355		PT. LOT 4145 AND PT. LOT 4219 (0.015) REMOVE 2 COMMERCIAL SIGNS, 1 WITH ELECTRIC			
119-T								0.053	0.000	0.053				TO CONSTRUCT TWO DRIVES, WALK AND GRADE AND SEED			
120-WD	R.A. PHARMACY HOLDINGS, LLC, A FLORIDA LIMITED LIABILITY COMPANY	50, 51, 52, 53, 76, 77	IIN 201002260007063		0245525	1.301 (C)	0.000	0.112	0.000	0.112	YES, S			PT. OL 132 (0.027), LOT 2638 (0.085), LOT 4161 REMOVE COMMERCIAL SIGN WITH ELECTRIC, LANDSCAPE AREA WITH 6 BUSHES AND PLANTINGS, 4			
120-WD-1		52, 53						0.002	0.000	0.002				LOT 2638 (0.002)			
					TOTAL	1.301 (C)	0.000	0.114	0.000	0.114			1.187	LIGHT POLES, 4 SHRUBS, WATER SPRINKLER SYSTEM 3 HEADS, * LIGHT POLE			
120-T		50, 51, 52, 53, 76, 77						0.193	0.000	0.193				TO CONSTRUCT A WALL, DRIVE, WALK AND GRADE AND SEED			
121-T	EDDIE HMEIDAN AND MIMI H. HMEIDAN	52, 53	IIN 201111210046926 IIN 201108230033511 IIN 201105050017280 IIN 200909180038183		0245512	0.517 (C)	0.000	0.053	0.000	0.053	YES	0.157		LOTS 4222, 4159 AND 4160, PT. LOT 4219 AND PT. LOT 4145 AND PT. VACATED ALLEY TO CONSTRUCT A DRIVE, WALK AND GRADE AND SEED REMOVE 2 LIGHT POLES AND 20 L.F. CHAIN LINK FENCE			
122-WD	NOOR M. KREIT & NASSER H. SHAHEEN	52, 53,	IIN 200706220034276		0230284	0.422 (C)	0.000	0.001	0.000	0.001	NO	0.421		LOTS 4189, 4190 (0.001) (23.095 S.F.) AND PT. LOT 4188			
122-WD-1		54, 55	IIN 199011260042870		0218355	0.155 (C)	0.000	0.009	0.000	0.009	YES	0.146		LOT 4187 (0.009) TAKE BRICK BUILDING * BUILDING CANOPY PERMIT NO.			
					TOTAL:	0.577 (C)	0.000	0.010	0.000	0.010		0.567		TO CONSTRUCT A WALK, REMOVE A BUILDING AND GRADE AND SEED			
122-T					0230284		0.000	0.061	0.000	0.061	NO						
					0218355		0.000	0.046	0.000	0.046							
					TOTAL:		0.000	0.107	0.000	0.107							
123-WD	CATHY M. JOHANNING	52, 53,	IIN 20111140045649 OR 515 PG. 708		0230268	0.092 (C)	0.000	0.006	0.000	0.006	NO	0.086		PT. LOT 4162			
123-T								0.009	0.000	0.009	NO			TO CONSTRUCT A WALK AND GRADE AND SEED			
124-T	RJJ ENTERPRISES, LLC	52, 53,	IIN 201102230007072		0216513 0235957	0.145 (C) 0.053 (C)	0.000 0.000	0.011 0.000	0.000 0.000	0.011 0.000	NO	0.198		LOT 4163 PT. LOT 4162 TO CONSTRUCT STEPS, WALK AND GRADE AND SEED			
					TOTAL:	0.198 (C)	0.000	0.011	0.000	0.011							
125-T	RALPH E. SWONGER, JR., TRUSTEE UNDER AGREEMENT DATED NOV. 2, 1994	52, 53,	IIN 199412020062418		0218162	0.144 (C)	0.000	0.011	0.000	0.011	NO	0.144		LOT 4164 TO CONSTRUCT A DRIVE, STEPS, WALK AND GRADE AND SEED			

FEDERAL PROJECT NO. 85299
 PID NO. 85299
 STATE JOB NO. 112-122
 R/W DESIGNER JMK & PKM
 R/W REVIEWER LBD
 SUMMARY PARCELS 112-122
 OF ADDITIONAL RIGHT OF WAY
 STA -12TH STREET
 18A/83

TEMPORARY EASEMENT NOTES:
 1. ALL TEMPORARY PARCELS TO BE OF 24 MONTH DURATION.
 2. UNDER NO CIRCUMSTANCES ARE TEMPORARY EASEMENTS TO BE USED FOR STORAGE OF MATERIAL OR EQUIPMENT BY THE CONTRACTOR UNLESS NOTED OTHERWISE.
 3. CONTRACTORS MUST STAGE AND PERFORM WORK SUCH THAT ALL PROJECT RELATED WORK ON A TEMPORARY EASEMENT IS COMPLETED WITH 24 MONTHS FROM THE FIRST DAY OF WORK ON THE SAME TEMPORARY EASEMENT. SEE ALSO "LIMITATIONS OF WORK WITHIN TEMPORARY EASEMENTS" IN THE GENERAL NOTES SHEET 20.

GRANTEE:
 ALL RIGHT OF WAY ACQUIRED IN THE NAME OF THE CITY OF CANTON, UNLESS OTHERWISE SHOWN.

LEGEND:
 SH = STANDARD HIGHWAY EASEMENT
 T = TEMPORARY EASEMENT
 WD = WARRANTY DEED

REV. BY	DATE	DESCRIPTION
GLT	JULY 2012	FIELD REVIEW BY:
LBD	9-19-2012	OWNERSHIP VERIFIED BY:
	9/11/2013	DATE COMPLETED: FINAL RW TRACING

723
790

j:\pre-int\11-060 12th Street\STA\85299\row\sheet\85299RS011.dgn 6/4/2014 2:58:30 PM jason.watt' ODOT\8i_PDF_Hof.plt\cig ODOT\8i_Pen-ME.tbl M-E Companies, Inc.

NET RESIDUE = RECORD AREA - TOTAL PRO - NET TAKE
 ALL AREAS IN ACRES.
 (c) = CALCULATED AREA
 * DENOTES R/W ENCROACHMENT

PARCEL NO.	OWNER	SHEET NO.	OWNERS RECORD		AUDITOR'S PARCEL	RECORD AREA	TOTAL P.R.O.	GROSS TAKE	P.R.O. IN TAKE	NET TAKE	STRUC-TURE	NET RESIDUE		TYPE FUND	REMARKS	AS ACQUIRED	
			BOOK	PAGE								LEFT	RIGHT			BOOK	PAGE
126	THE CENTRAL TRUST COMPANY OF NORTHEASTERN OHIO, N.A., TRUSTEE	52, 53,	IIN 198612310047197		0201423	0.143 (C)	0.000		0.000	0.000				80% FED	LOT 4165		
					0228188	0.053 (C)	0.000	0.000	0.000	0.000				20% OTHER	PT. LOT 4166		
					TOTAL:	0.196 (C)	0.000		0.000		NO		0.196				
127-T	EDWARD F. HAMPTON AND QUENESSA N. HAMPTON	52, 53, 54, 55	IIN 201210150047060		0230253	0.093 (C)	0.000	0.001	0.000	0.001	NO		0.093		* COMMERCIAL SIGN PT. LOT 4166 TO CONSTRUCT A WALK AND GRADE AND SEED * BUILDING CANOPY PERMIT NO.		
128-T	JAMES B. SHAHEEN, JR.	54, 55	IIN 199806030036480		0214894	0.068 (C)	0.000	0.005	0.000	0.005					PT. LOT 4183		
			IIN 198502250004276		0230240	0.268 (C)	0.000	0.022	0.000	0.022					LOT 4184		
					TOTAL:	0.473 (C)	0.000	0.036	0.000	0.036		0.437			LOTS 4185 AND 4186 TO CONSTRUCT A WALK AND GRADE AND SEED		
129-T	TAGOO PROPERTIES, LLC	54, 55	IIN 201012270052649		0221393	0.204 (C)	0.000	0.029	0.000	0.029	NO	0.204			LOT 4182 AND PT. LOT 4183 TO CONSTRUCT STEPS, WALK AND GRADE AND SEED REMOVE 2 - TREES		
130-WD	BETWIL, LLC, AKA BETWIL, L.L.C.	54, 55	IIN 200112210095460 IIN 200103210018171 IIN 201108290034475		10002088	2.730 (C)	0.000	0.002	0.000	0.002	NO		2.728		O.L. 1336 * COMMERCIAL SIGN WITH ELECTRIC AND 5 WOOD POSTS PLAT VACATION AND REPLAT		
130-T								0.078	0.000	0.078					TO CONSTRUCT WALKS AND GRADE AND SEED		
131-T	JAMES D. MATHEWSON AND CLETA M. MATHEWSON	54, 55	IIN 200507130045720		0230236	0.144 (C)	0.000	0.018	0.000	0.018	NO	0.144			LOT 4181 TO CONSTRUCT A WALK AND GRADE AND SEED * 2-TREES		
132	NUMBER NOT USED																
133-T	RON D. MILLER	54, 55	IIN 200107020045332		0230235	0.144 (C)	0.000	0.019	0.000	0.019	NO	0.144			LOT 4180 TO CONSTRUCT A DRIVE, WALK AND GRADE AND SEED REMOVE 1 TREE		
134	NUMBER NOT USED																
135-T	STEVEN C. MATHEWSON	54, 55	IIN 199907220056690		0230234	0.144 (C)	0.000	0.002	0.000	0.002	NO	0.144			LOT 4179 TO CONSTRUCT STEPS, WALK AND GRADE AND SEED		
136-WD	STANDARD PRINTING COMPANY OF CANTON	54, 55, 56, 57	IIN 201205300023704 IIN 201204050014732 IIN 201204050014731		0230232	0.149 (C)	0.000	0.000	0.000	0.000					PT. LOT 4172, REMOVE 74 L.F. CHAIN LINK FENCE PT. LOT 4173, REMOVE 32 L.F. CHAIN LINK FENCE		
					0234046	0.148 (C)	0.000	0.000	0.000	0.000					LOTS 4174 AND 41205		
					0210047	0.158 (C)	0.000	0.001	0.000	0.001					LOT 4176 (0.001) AND LOT 41207		
					0210046	0.148 (C)	0.000	0.000	0.000	0.000					LOT 4175 AND LOT 41206		
					227648	0.059 (C)	0.000	0.000	0.000	0.000					PT. LOT 4172 AND LOT 41203		
					227649	0.059 (C)	0.000	0.000	0.000	0.000					PT. LOT 4173 AND LOT 41204		
					TOTAL:	0.870 (C)	0.000	0.001	0.000	0.001	YES		0.869				
136-T					0230232		0.000	0.011	0.000	0.011							
					0234046		0.000	0.010	0.000	0.010							
					0210046		0.000	0.011	0.000	0.011							
					0210047		0.000	0.016	0.000	0.016							
					0225625		0.000	0.010	0.000	0.010							
					TOTAL:		0.000	0.058	0.000	0.058					TO CONSTRUCT A WALK AND GRADE AND SEED		

FEDERAL PROJECT NO. 85299
 PID NO. 85299
 STATE JOB NO.
 R/W DESIGNER JMK & PKM
 R/W REVIEWER LBD
 SUMMARY PARCELS 123-133
 OF ADDITIONAL RIGHT OF WAY
 STA - 12TH STREET
 19 / 83
 724
 790

TEMPORARY EASEMENT NOTES:
 1. ALL TEMPORARY PARCELS TO BE OF 24 MONTH DURATION.
 2. UNDER NO CIRCUMSTANCES ARE TEMPORARY EASEMENTS TO BE USED FOR STORAGE OF MATERIAL OR EQUIPMENT BY THE CONTRACTOR UNLESS NOTED OTHERWISE.
 3. CONTRACTORS MUST STAGE AND PERFORM WORK SUCH THAT ALL PROJECT RELATED WORK ON A TEMPORARY EASEMENT IS COMPLETED WITH 24 MONTHS FROM THE FIRST DAY OF WORK ON THE SAME TEMPORARY EASEMENT. SEE ALSO "LIMITATIONS OF WORK WITHIN TEMPORARY EASEMENTS" IN THE GENERAL NOTES SHEET 20.

LEGEND:
 SH = STANDARD HIGHWAY EASEMENT
 T = TEMPORARY EASEMENT
 WD = WARRANTY DEED

GRANTEE:
 ALL RIGHT OF WAY ACQUIRED IN THE NAME OF THE CITY OF CANTON, UNLESS OTHERWISE SHOWN.

REV. BY	DATE	DESCRIPTION
GLT	JULY 2012	FIELD REVIEW BY: GLT
LBD	9-19-2012	OWNERSHIP VERIFIED BY: LBD
	9/11/2013	DATE COMPLETED: FINAL RW TRACING

NET RESIDUE = RECORD AREA - TOTAL PRO - NET TAKE
 ALL AREAS IN ACRES.
 (c) = CALCULATED AREA
 * DENOTES R/W ENCROACHMENT

PARCEL NO.	OWNER	SHEET NO.	OWNERS RECORD		AUDITOR'S PARCEL	RECORD AREA	TOTAL P.R.O.	GROSS TAKE	P.R.O. IN TAKE	NET TAKE	STRUC-TURE	NET RESIDUE		TYPE FUND	REMARKS	AS ACQUIRED	
			BOOK	PAGE								LEFT	RIGHT			BOOK	PAGE
137-WD	WILLIAM F. LAMB	54, 55 56, 57	IIN 200702120007607		0218724	0.144 (C)	0.000	0.000	0.000	0.000				80% FED	LOT 4178		
					0230267	0.134 (C)	0.000	0.006	0.000	0.006		20% OTHER	LOT 4177				
					TOTAL:	0.278 (C)	0.000	0.006	0.000	0.006	NO	0.272	* COMMERCIAL SIGN				
137-T					0218724		0.000	0.017	0.000	0.017	NO			TO CONSTRUCT A DRIVE, WALK AND GRADE AND SEED			
					0230267		0.000	0.017	0.000	0.017							
					TOTAL:		0.000	0.034	0.000	0.034							
138	RACERS OUTLET, INC.	56, 57	IIN 199201130001248		0230543	0.106 (C)	0.000	0.000	0.000	0.000				PT. LOT 3184			
					0230544	0.460 (C)	0.000	0.000	0.000	0.000			PT. LOT 3184 AND PT. LOT 18085				
					0230545	0.200 (C)	0.000	0.000	0.000	0.000	NO		LOT 18075 (0.001) AND PT. LOT 18076				
TOTAL:	0.766 (C)	0.000	0.000	0.000	0.000	NO	0.765										
139-WD	STEPHEN P. TOMIC	56, 57	IIN 198504030009071 IIN 200709120049993		0233930	0.129 (C)	0.000	0.007	0.000	0.007	YES		0.122	PT. LOT 19354 (0.007) AND PT. LOT 19355			
					0233931	0.099 (C)	0.000	0.000	0.000	0.000		0.099	LOT 19356				
					TOTAL:	0.228 (C)	0.000	0.007	0.000	0.007		0.221	REMOVE 43 L.F. OF CHAIN LINK FENCE * 65 L.F. OF CHAIN LINK FENCE				
139-T		56, 57			0233930		0.000	0.026	0.000	0.026	NO		TO CONSTRUCT A DRIVE, WALK AND GRADE AND SEED				
140-T	GARRY GLENN CLEVINGER AND GERALDINE K. CLEVINGER	56, 57	IIN 199111140043375		0208969	0.286 (C)	0.000	0.003	0.000	0.003	YES	0.286		PT. LOT 18076, LOT 18077, PT. LOT 18078 AND PT. LOT 18085 TO CONSTRUCT A WALK AND GRADE AND SEED REMOVE 13 L.F. OF CHAIN LINK FENCE			
141-WD	SARAH F. DAVIS TRUSTEE OF THE SARAH F. DAVIS TRUST U/A/D 01/11/08	56, 57	IIN 200807210032738		0236184	0.237 (C)	0.000	0.000	0.000	0.000					PT. LOT 18078 AND LOT 18079		
					0223165	0.354 (C)	0.000	0.017	0.000	0.017	YES		LOTS 18082 (0.005), 18083 (0.012) AND 18084				
					0223167	0.276 (C)	0.000	0.000	0.000	0.000			LOTS 18080 AND 18081				
					0223164	0.148 (C)	0.000	0.000	0.000	0.000			PT. LOT 3184				
					0223166	0.070 (C)	0.000	0.000	0.000	0.000			PT. LOT 3184				
TOTAL:	1.085 (C)	0.000	0.017	0.000	0.017		1.068	REMOVE 108 L.F. OF CHAIN LINK FENCE AND 1 GATE									
141-T		56, 57			0236184		0.000	0.005	0.000	0.005	NO			TO CONSTRUCT A BUS SHELTER, WALK AND GRADE AND SEED			
					0223165		0.000	0.019	0.000	0.019							
					0223167		0.000	0.029	0.000	0.029							
					TOTAL:		0.000	0.053	0.000	0.053							
142-T	STEPHEN P. TOMIC AND FRANCES J. TOMIC	56, 57	IIN 198504030009071 IIN 198504030009073		0233932	0.199 (C)	0.000	0.020	0.000	0.020					LOTS 19357 AND 19358		
					0228817	0.184 (C)	0.000	0.002	0.000	0.002			PT. LOT 1532 AND LOT 19359				
					0233929	(C)	0.000	0.000	0.000	0.000			PT. LOT 1532				
					0233927	0.077 (C)	0.000	0.000	0.000	0.000			PT. LOT 1531				
					0233928	0.082 (C)	0.000	0.000	0.000	0.000			PT. LOT 1531				
					0203072	0.061 (C)	0.000	0.000	0.000	0.000			PT. LOT 1531				
TOTAL:	0.603 (C)	0.000	0.022	0.000	0.022	YES	0.603	TO CONSTRUCT A DRIVE, WALK AND GRADE AND SEED REMOVE 2 POSTS * COMMERCIAL SIGN WITH ELECTRIC AND 1 POST									
143-WD	DAVID K. DAVIS	56, 57	IIN 200703190014493 IIN 200703190014494		0247315	0.164 (C)	0.000	0.000	0.000	0.000			0.164	PT. LOT 1532 AND LOT 19360			
					0238530	0.148 (C)	0.000	0.008	0.000	0.008	NO		0.140	LOTS 19361 AND 19362 (0.008)			
					TOTAL:	0.312 (C)	0.000	0.008	0.000	0.008		0.304	* COMERCIAL SIGN POST (NO SIGN)				
143-T					0247315		0.000	0.009	0.000	0.009	NO			TO CONSTRUCT A WALK AND GRADE AND SEED			
					0238530		0.000	0.011	0.000	0.011							
					TOTAL:		0.000	0.020	0.000	0.020							

TEMPORARY EASEMENT NOTES:
 1. ALL TEMPORARY PARCELS TO BE OF 24 MONTH DURATION.
 2. UNDER NO CIRCUMSTANCES ARE TEMPORARY EASEMENTS TO BE USED FOR STORAGE OF MATERIAL OR EQUIPMENT BY THE CONTRACTOR UNLESS NOTED OTHERWISE.
 3. CONTRACTORS MUST STAGE AND PERFORM WORK SUCH THAT ALL PROJECT RELATED WORK ON A TEMPORARY EASEMENT IS COMPLETED WITH 24 MONTHS FROM THE FIRST DAY OF WORK ON THE SAME TEMPORARY EASEMENT. SEE ALSO "LIMITATIONS OF WORK WITHIN TEMPORARY EASEMENTS" IN THE GENERAL NOTES SHEET 20.

GRANTEE:
 ALL RIGHT OF WAY ACQUIRED IN THE NAME OF THE CITY OF CANTON, UNLESS OTHERWISE SHOWN.

LEGEND:
 SH = STANDARD HIGHWAY EASEMENT
 T = TEMPORARY EASEMENT
 WD = WARRANTY DEED

REV. BY	DATE	DESCRIPTION
GLT	JULY 2012	FIELD REVIEW BY: GLT
LBD	9-19-2012	OWNERSHIP VERIFIED BY: LBD
	9/11/2013	DATE COMPLETED: FINAL RW TRACING

FEDERAL PROJECT NO. 85299
 PID NO. 85299
 STATE JOB NO. 134-142
 SUMMARY PARCELS 134-142
 OF ADDITIONAL RIGHT OF WAY
 STA - 12TH STREET
 20/83
 725
 790

j:\pre-int\11\11-060 12th Street\STA\85299\row\sheet\85299RS012.dgn 6/4/2014 2:58:31 PM jason.watt" ODOTV8i_PDF_Haif.plt\cig ODOTV8i_Pen-ME.tbl M-E Companies, Inc.

NET RESIDUE = RECORD AREA - TOTAL PRO - NET TAKE
 ALL AREAS IN ACRES.
 (c) = CALCULATED AREA
 * DENOTES R/W ENCROACHMENT

PARCEL NO.	OWNER	SHEET NO.	OWNERS RECORD		AUDITOR'S PARCEL	RECORD AREA	TOTAL P.R.O.	GROSS TAKE	P.R.O. IN TAKE	NET TAKE	STRUC-TURE	NET RESIDUE		TYPE FUND	REMARKS	AS ACQUIRED	
			BOOK	PAGE								LEFT	RIGHT			BOOK	PAGE
144-WD	SARAH F. DAVIS, TRUSTEE OF THE SARAH F. DAVIS REVOCABLE TRUST, U/A/D 01/28/00	58, 59	IIN 200101100001533		0208054	0.219 (C)	0.000	0.008	0.000	0.008	NO	0.211		80% FED	LOT 7898 (0.008)		
					0208055	0.144 (C)	0.000	0.000	0.000	0.000		0.144		20% OTHER	LOT 7899		
					TOTAL:	0.363 (C)	0.000	0.008	0.000	0.008		0.355			* SIGN POST (NO SIGN)		
144-T					0208054			0.016	0.000	0.016	NO				TO CONSTRUCT A WALK AND GRADE AND SEED		
145-WD	DAVID K. DAVIS	58, 59	IIN 200703140013673		0227990	0.074 (C)	0.000	0.000	0.000	0.000			0.074		PT. LOT 4229		
					0230238	0.147 (C)	0.000	0.008	0.000	0.008			0.139		PT. LOT 4227 (0.008), PT. LOT 4228 AND PT. LOT 4229		
145-WD-1					0230239	0.096 (C)	0.000	0.004	0.000	0.004			0.092		PT. LOT 4227, PT. LOT 4228 AND PT. LOT 4229		
					TOTAL:	0.317 (C)	0.000	0.012	0.000	0.012	YES		0.305		REMOVE 8 L.F. CHAIN LINK FENCE * 220 L.F. CHAIN LINK FENCE AND GATE		
145-T		58, 59			0230238		0.000	0.017	0.000	0.017	NO				TO CONSTRUCT A BUS SHELTER, WALK AND GRADE AND SEED		
					0230239		0.000	0.008	0.000	0.008							
					TOTAL:		0.000	0.025	0.000	0.025							
146-T	CHARLES W. CHEATWOOD AND JACKIE L. CHEATWOOD	58, 59	IIN 200203110019340		0224017	0.165 (C)	0.000	0.013	0.000	0.013	NO		0.165		PT. LOT 4227, PT. LOT 4228 AND PT. LOT 4229 TO CONSTRUCT A DRIVE, STEPS, WALK AND GRADE AND SEED * COMMERCIAL SIGN POST (NO SIGN)		
147-T	KLASE BROTHERS REALTY	58, 59	IIN 198811280041978		0230246	0.145 (C)	0.000	0.000	0.000	0.000					LOT 7900		
					0230247	0.145 (C)	0.000	0.017	0.000	0.017					LOT 7901		
					TOTAL:	0.290 (C)	0.000	0.017	0.000	0.017	YES	0.290			TO CONSTRUCT A DRIVE, WALK AND GRADE AND SEED REMOVE 38 L.F. CHAIN LINK FENCE AND GATE, * COMMERCIAL SIGN PERMIT NO.		
148-T	ROBERT SHANKEL	58, 59	IIN 200708270046998		0230206	0.146 (C)	0.000	0.013	0.000	0.013	NO		0.146		PT. LOT 4227, PT. LOT 4228 AND PT. LOT 4229 TO CONSTRUCT A WALK AND GRADE AND SEED * COMMERCIAL SIGN WITH ELECTRIC		
149-T	MICHAEL A. MEFFIE AND DIANA G. MEFFIE	58, 59	IIN 199802120008434		0200239	0.145 (C)	0.000	0.021	0.000	0.021	NO	0.145			LOT 7902 TO CONSTRUCT A DRIVE, WALK AND GRADE AND SEED * POST		
150-T	MICHAEL A. JAMES	58, 59	IIN 200405070032198		0207063	0.145 (C)	0.000	0.019	0.000	0.019	NO	0.145			LOT 7903 AND PT. LOT 7904 TO CONSTRUCT STEPS AND WALK AND GRADE AND SEED		
151-T	DANE LUKENS	58, 59	IIN 199512040058179		0227191	0.156 (C)	0.000	0.014	0.000	0.014					LOT 4231		
					0227192	0.157 (C)	0.000	0.003	0.000	0.003					LOT 4232		
					TOTAL:	0.313 (C)	0.000	0.017	0.000	0.017	NO		0.313		TO CONSTRUCT A WALK AND GRADE AND SEED * COMMERCIAL SIGN POST (NO SIGN)		
152-T	STARK PROPERTY HOLDINGS, INC.	58, 59	IIN 201301110001735		0232407	0.143 (C)	0.000	0.016	0.000	0.016	NO	0.143			PT. LOT 7904 TO CONSTRUCT A WALK AND GRADE AND SEED * TREE		
153-T	JAY MASSEY AND E. MARTINA MASSEY	58, 59	IIN 199404150020573		0237600	0.157 (C)	0.000	0.021	0.000	0.021	NO		0.157		LOT 4233 TO CONSTRUCT A DRIVE, WALK AND GRADE AND SEED		
154-WD	MIKE JAMES	58, 59	IIN 201109090036002		0216701	0.149 (C)	0.000	0.001	0.000	0.001	NO	0.148			LOT 7905 * TREE AND STUMP		
154-T		58, 59						0.018	0.000	0.018					TO CONSTRUCT STEPS, WALK AND GRADE AND SEED		

TEMPORARY EASEMENT NOTES:

1. ALL TEMPORARY PARCELS TO BE OF 24 MONTH DURATION.
2. UNDER NO CIRCUMSTANCES ARE TEMPORARY EASEMENTS TO BE USED FOR STORAGE OF MATERIAL OR EQUIPMENT BY THE CONTRACTOR UNLESS NOTED OTHERWISE.
3. CONTRACTORS MUST STAGE AND PERFORM WORK SUCH THAT ALL PROJECT RELATED WORK ON A TEMPORARY EASEMENT IS COMPLETED WITH 24 MONTHS FROM THE FIRST DAY OF WORK ON THE SAME TEMPORARY EASEMENT. SEE ALSO "LIMITATIONS OF WORK WITHIN TEMPORARY EASEMENTS" IN THE GENERAL NOTES SHEET 20.

GRANTEE:
 ALL RIGHT OF WAY ACQUIRED IN THE NAME OF THE CIY OF CANTON, UNLESS OTHERWISE SHOWN.

LEGEND:
 SH = STANDARD HIGHWAY EASEMENT
 T = TEMPORARY EASEMENT
 WD = WARRANTY DEED

REV. BY	DATE	DESCRIPTION
FIELD REVIEW BY: GLT	DATE: JULY 2012	
OWNERSHIP VERIFIED BY: LBD	DATE: 9-19-2012	
DATE COMPLETED: FINAL RW TRACING 9/11/2013		

FEDERAL PROJECT NO. 85299
 PID NO. 85299
 STATE JOB NO.
 R/W DESIGNER JMK & PKM
 R/W REVIEWER LBD
SUMMARY PARCELS 143-155 OF ADDITIONAL RIGHT OF WAY
STA - 12TH STREET
 21 / 83
 726
 790

j:\pre-int\11\11-060 12th Street\STA\85299\row\sheet\85299RS013.dgn 6/4/2014 2:58:31 PM jason.watt" ODOTV8i_PDF_Hair.plt c:\g\ODOTV8i_Pen-ME.tbl M-E Companies, Inc.

NET RESIDUE = RECORD AREA - TOTAL PRO - NET TAKE
 ALL AREAS IN ACRES.
 (c) = CALCULATED AREA
 * DENOTES R/W ENCROACHMENT

j:\pre-int\11\11-060 12th Street\STA\85299\row\sheet\85299RS014.dgn 6/4/2014 2:58:32 PM jason.watt' ODOTV861_PDF_Half.pltcf ODOTV81_Pen-ME.tbl M-E Companies, Inc.

PARCEL NO.	OWNER	SHEET NO.	OWNERS RECORD		AUDITOR'S PARCEL	RECORD AREA	TOTAL P.R.O.	GROSS TAKE	P.R.O. IN TAKE	NET TAKE	STRUC-TURE	NET RESIDUE		TYPE FUND	REMARKS	AS ACQUIRED	
			BOOK	PAGE								LEFT	RIGHT			BOOK	PAGE
155-WD	ERIN ONEIL	58, 59	IIN 200412060085914		0223796	0.106 (C)	0.000	0.001	0.000	0.001	NO		0.105	80% FED 20% OTHER	PT. LOT 4234		
155-T								0.016	0.000	0.016					TO CONSTRUCT A WALK AND GRADE AND SEED		
156-WD	MARY LEWIS	58, 59	IIN 200412150088170 IIN 200412150088169 IIN 200412150088168 IIN 200207240057622		0219443	0.148 (C)	0.000	0.001	0.000	0.001	NO		0.147		PT. LOT 2195 AND PT. LOT 2196 (0.001) REMOVE 2 TREES		
156-T							0.000	0.018	0.000	0.018					TO CONSTRUCT STEPS, WALK AND GRADE AND SEED		
157-WD	MILLENNIUM PROPERTY HOLDINGS, LLC	58, 59, 60, 61	IIN 200612260077908		0231943	0.184 (C)	0.000	0.008	0.000	0.008	YES	0.176			PT. LOT 7906 (0.007) AND PT. LOT 7907 (0.001) REMOVE 2 LIGHT POLES AND 8 L.F. CONCRETE WALL		
157-T								0.018	0.000	0.018	NO				TO CONSTRUCT A BUS SHELTER, WALK AND GRADE AND SEED		
158-T	WAYT LLC	58, 59, 60, 61	IIN 201006160022485		0246159	0.284 (C)	0.000	0.028	0.000	0.028	YES		0.284		PT. LOT 2195 AND PT. LOT 2196 TO CONSTRUCT A DRIVE, WALK AND GRADE AND SEED		
159-T	CW WAYT LAND HOLDINGS LLC	60, 61	IIN 201207090030446		0224019	0.138 (C)	0.000	0.018	0.000	0.018	NO	0.138			LOT 7908 HOUSE HAS BEEN DEMOLISHED LOT HAS BEEN GRADED		
160-T	MARION REAL ESTATE HOLDINGS, LLC, A DELAWARE LIMITED LIABILITY COMPANY	60, 61	IIN 200812300055014		0246161	0.160 (C)	0.000	0.016	0.000	0.016	YES		0.160		PT. LOT 2195 AND PT. LOT 2196 (0.001 AC.) TO CONSTRUCT A DRIVE AND GRADE AND SEED REMOVE 7 L.F. OF CONC. BLOCK WALL, * PRIVATE SIGN ALWAYS ALLOW EGRESS TO DRIVE THRU		
161-T	CW WAYT LAND HOLDINGS LLC, A CORPORATION ORGANIZED UNDER THE LAWS OF THE STATE OF OHIO	60, 61	IIN 201107200028166		0214592	0.137 (C)	0.000	0.020	0.000	0.020	NO	0.137			LOT 7909 TO CONSTRUCT A DRIVE AND GRADE AND SEED		
162-T	WAYT LAND HOLDINGS, LLC	60, 61	IIN 201107200028167		0230297 0230298	0.135 (C) 0.130 (C)	0.000 0.000	0.001 0.013	0.000 0.000	0.001 0.013					LOT 7910 LOT 7911		
					TOTAL:	0.265 (C)	0.000	0.014	0.000	0.014	NO	0.265			TO CONSTRUCT A DRIVE, WALK AND GRADE AND SEED		
163-T	ANGELO SMERTSIDIS AND SOPHIA SMERTSIDIS	60, 61	IIN 198305040010443		0231759	0.149 (C)	0.000	0.015	0.000	0.015	NO		0.149		PT. LOT 2195, PT. LOT 2196 TO CONSTRUCT STEPS, WALK AND GRADE AND SEED REMOVE 2-TREES		
164-T	LAWRENCE E. CHAPMAN	60, 61	IIN 200409030063626		0221007	0.148 (C)	0.000	0.015	0.000	0.015	NO		0.148		PT. LOT 2195, PT. LOT 2196 TO CONSTRUCT A DRIVE AND GRADE AND SEED		
165-T	AIC MANAGEMENT, LLC	60, 61	IIN 200702080006982		0226410	0.145 (C)	0.000	0.014	0.000	0.014	NO		0.145		PT. LOT 2195, PT. LOT 2196 TO CONSTRUCT STEPS, WALK AND GRADE AND SEED		
166-T	SCHLUNEKER ENTERPRISES, LTD.	60, 61	IIN 199912060089284		0207988	0.135 (C)	0.000	0.002	0.000	0.002	NO	0.135			LOT 7912 TO CONSTRUCT A WALK AND GRADE AND SEED		
167-T	EXCEL TECH & TRADING COMPANY, LIMITED	60, 61	IIN 201003030007623		0247379	0.536 (C)	0.000	0.015	0.000	0.015	NO	0.536			LOTS 7913, 7914, 18308 AND 18309 TO CONSTRUCT A DRIVE, WALK AND GRADE AND SEED * STEEL AND WOOD AWNINGS PERMIT NO.		
168-WD	ROCKAFELLA REAL ESTATE INC.	60, 61	IIN 200706270035381		0207987 0227628	0.142 (C) 0.145 (C)	0.000 0.000	0.005 0.000	0.000 0.000	0.005 0.000					PT. LOT 2195, PT. LOT 2196 (0.005) PT. LOT 2195, PT. LOT 2196		
					TOTAL:	0.287 (C)	0.000	0.005	0.000	0.005			0.282		REMOVE 16 L.F. CHAIN LINK FENCE, * 61 L.F. OF CHAIN LINK FENCE AND GATE		

FEDERAL PROJECT NO. 85299
 PID NO. 85299
 STATE JOB NO. 156-169
 R/W DESIGNER JMK & PKM
 R/W REVIEWER LBD
SUMMARY PARCELS 156-169 OF ADDITIONAL RIGHT OF WAY
STA -12TH STREET
 22 / 83

TEMPORARY EASEMENT NOTES:
 1. ALL TEMPORARY PARCELS TO BE OF 24 MONTH DURATION.
 2. UNDER NO CIRCUMSTANCES ARE TEMPORARY EASEMENTS TO BE USED FOR STORAGE OF MATERIAL OR EQUIPMENT BY THE CONTRACTOR UNLESS NOTED OTHERWISE.
 3. CONTRACTORS MUST STAGE AND PERFORM WORK SUCH THAT ALL PROJECT RELATED WORK ON A TEMPORARY EASEMENT IS COMPLETED WITH 24 MONTHS FROM THE FIRST DAY OF WORK ON THE SAME TEMPORARY EASEMENT. SEE ALSO "LIMITATIONS OF WORK WITHIN TEMPORARY EASEMENTS" IN THE GENERAL NOTES SHEET 20.

LEGEND:
 SH = STANDARD HIGHWAY EASEMENT
 T = TEMPORARY EASEMENT
 WD = WARRANTY DEED

GRANTEE:
 ALL RIGHT OF WAY ACQUIRED IN THE NAME OF THE CITY OF CANTON, UNLESS OTHERWISE SHOWN.

REV. BY	DATE	DESCRIPTION
FIELD REVIEW BY: GLT	DATE: JULY 2012	
OWNERSHIP VERIFIED BY: LBD	DATE: 9-19-2012	
DATE COMPLETED: FINAL RW TRACING 9/11/2013		

727
790

NET RESIDUE = RECORD AREA - TOTAL PRO - NET TAKE
 ALL AREAS IN ACRES.
 (c) = CALCULATED AREA
 * DENOTES R/W ENCROACHMENT

j:\pre-int\11\11-060 12th Street\STA\85299\row\sheet\85299RS015.dgn 6/4/2014 2:58:33 PM jason.watt' ODOTV81_PDF_Half.pltcfjg ODOTV81_Pen-WE.tbl M-E Companies, Inc.

PARCEL NO.	OWNER	SHEET NO.	OWNERS RECORD		AUDITOR'S PARCEL	RECORD AREA	TOTAL P.R.O.	GROSS TAKE	P.R.O. IN TAKE	NET TAKE	STRUC-TURE	NET RESIDUE		TYPE FUND	REMARKS	AS ACQUIRED	
			BOOK	PAGE								LEFT	RIGHT			BOOK	PAGE
168-T		60, 61			0207987 0227628 TOTAL:		0.000 0.000 0.000	0.010 0.014 0.024	0.000 0.000 0.000	0.010 0.014 0.024	YES			80% FED 20% OTHER	TO CONSTRUCT A BUS SHELTER, DRIVE AND GRADE AND SEED		
169-T	THE CANTON NEGRO OLDTIMERS, INC.	60, 61	IIN 201003020007366		0220065	0.213 (C)	0.000	0.011	0.000	0.011	NO		0.213		PT. LOT 2197 TO CONSTRUCT A WALK AND GRADE AND SEED * BUILDING CANOPY AND COMMERCIAL SIGN WITH ELECTRIC PERMIT NO.		
170-WD	HUGH MCDONALD AND STEVEN C. MCDONALD	60, 61, 62, 63	IIN 199712240072365		0232475	0.116 (C)	0.000	0.023	0.000	0.023	YES, S	0.093			PT. LOT 3176 (0.007) AND PT. LOT 3177 (0.016) REMOVE CONCRETE SIGN BASE (NO SIGN) TO CONSTRUCT WALK AND GRADE AND SEED		
170-T								0.023	0.000	0.023	NO						
171-WD	LOVE PROPERTIES, INC.	60, 61	IIN 199612300070479		0245118	0.162 (C)	0.000	0.001	0.000	0.001	NO		0.161		LOT 13855		
171-T								0.008	0.000	0.008					TO CONSTRUCT A WALK AND GRADE AND SEED		
172-WD	DI-WALT OPTICAL, INC.	60, 61, 62, 63	VOL. 4295 PG. 635		0203141	0.159 (C)	0.000	0.002	0.000	0.002	NO		0.157		LOT 13853 AND PT. LOT 13854 (0.002)		
172-T								0.006	0.000	0.006					TO CONSTRUCT A WALK AND GRADE AND SEED		
173-WD	STEPHEN M. WILLIAMS AND PATRICIA K. WILLIAMS	62, 63	IIN 201206280028971		0208052 0208053 TOTAL:	0.209 (C) 0.193 (C) 0.402 (C)	0.000 0.000 0.000	0.001 0.001 0.002	0.000 0.000 0.000	0.001 0.001 0.002		0.208 0.192 0.400			LOTS 3174 AND 29277 LOT 3175		
173-T		62, 63			0208052 0208053 TOTAL:	0.209 (C) 0.193 (C) 0.402 (C)	0.000 0.000 0.000	0.230 0.018 0.041	0.000 0.000 0.000	0.230 0.018 0.041	NO				TO CONSTRUCT A BUS SHELTER, WALK AND GRADE AND SEED		
174-T	LYNN ELDON SMITH AND MICHAEL WILLIAM SCHOENFELD	62, 63	IIN 200712120064715 IIN 200110160074787		0203880	0.106 (C)	0.000	0.009	0.000	0.009	NO		0.106		LOT 13852 TO CONSTRUCT A DRIVE, WALK AND GRADE AND SEED		
175-T	THEADORE LEE SMITH AND LYNN E. SMITH	62, 63	IIN 198507290021492 IIN 198902150005001 TOTAL:		0224771 0220916 0.213 (C)	0.107 (C) 0.106 (C) 0.213 (C)	0.000 0.000 0.000	0.006 0.006 0.012	0.000 0.000 0.000	0.006 0.006 0.012	NO		0.213		LOT 13851 LOT 13850 TO CONSTRUCT A WALK AND GRADE AND SEED		
176-T	D. SCOTT MACKALL AND DANIEL L. REDENBACK	62, 63	IIN 200004120020587		0215483	0.106 (C)	0.000	0.006	0.000	0.006	NO		0.106		LOT 13849 TO CONSTRUCT A WALK AND GRADE AND SEED		
177-T	ANDREW J. CREGER	62, 63	IIN 200312150118133		0233255	0.124 (C)	0.000	0.009	0.000	0.009	NO	0.124			PT. LOT 3173 AND LOT 29278 TO CONSTRUCT STEPS, WALK AND GRADE AND SEED * TREE AND STUMP		
178-T	LISA A. WALKER	62, 63	IIN 201103250012004		0201267	0.106 (C)	0.000	0.006	0.000	0.006	NO		0.106		LOT 13848 TO CONSTRUCT A WALK AND GRADE AND SEED		
179-T	JAMES C. JENDRO AND MABEL V. JENDRO	62, 63	VOL. 2789 PG. 219		0216430	0.106 (C)	0.000	0.008	0.000	0.008	NO		0.106		LOT 13847 TO CONSTRUCT A WALK AND GRADE AND SEED		
180-T	ANTHONY D. McPETERS	62, 63	IIN 200311170109910		0229037	0.116 (C)	0.000	0.008	0.000	0.008	NO	0.116			PT. LOT 3172 AND PT. LOT 3173 TO CONSTRUCT A WALK AND GRADE AND SEED * TREE		
181-T	GREGORY S. BROWNING AND JESSIE L. BROWNING	62, 63	IIN 200606150036402		0209510	0.106 (C)	0.000	0.006	0.000	0.006	NO		0.106		LOT 13846 TO CONSTRUCT A WALK AND GRADE AND SEED		

FEDERAL PROJECT NO. 85299
 PID NO. 85299
 STATE JOB NO. 170-186
 R/W DESIGNER JMK & PKM
 R/W REVIEWER LBD
SUMMARY PARCELS 170-186 OF ADDITIONAL RIGHT OF WAY
STA - 12TH STREET
 23 / 83

TEMPORARY EASEMENT NOTES:

- ALL TEMPORARY PARCELS TO BE OF 24 MONTH DURATION.
- UNDER NO CIRCUMSTANCES ARE TEMPORARY EASEMENTS TO BE USED FOR STORAGE OF MATERIAL OR EQUIPMENT BY THE CONTRACTOR UNLESS NOTED OTHERWISE.
- CONTRACTORS MUST STAGE AND PERFORM WORK SUCH THAT ALL PROJECT RELATED WORK ON A TEMPORARY EASEMENT IS COMPLETED WITH 24 MONTHS FROM THE FIRST DAY OF WORK ON THE SAME TEMPORARY EASEMENT. SEE ALSO "LIMITATIONS OF WORK WITHIN TEMPORARY EASEMENTS" IN THE GENERAL NOTES SHEET 20.

LEGEND:
 SH = STANDARD HIGHWAY EASEMENT
 T = TEMPORARY EASEMENT
 WD = WARRANTY DEED

GRANTEE:

ALL RIGHT OF WAY ACQUIRED IN THE NAME OF THE CITY OF CANTON, UNLESS OTHERWISE SHOWN.

REV. BY	DATE	DESCRIPTION
FIELD REVIEW BY: GLT	DATE: JULY 2012	
OWNERSHIP VERIFIED BY: LBD	DATE: 9-19-2012	
DATE COMPLETED: FINAL RW TRACING 9/11/2013		

728
790

NET RESIDUE = RECORD AREA - TOTAL PRO - NET TAKE
 ALL AREAS IN ACRES.
 (c) = CALCULATED AREA
 * DENOTES R/W ENCROACHMENT

PARCEL NO.	OWNER	SHEET NO.	OWNERS RECORD		AUDITOR'S PARCEL	RECORD AREA	TOTAL P.R.O.	GROSS TAKE	P.R.O. IN TAKE	NET TAKE	STRUC-TURE	NET RESIDUE		TYPE FUND	REMARKS	AS ACQUIRED	
			BOOK	PAGE								LEFT	RIGHT			BOOK	PAGE
182-T	TOM LUCAS AND VIRGINIA LUCAS	62, 63	IIN 200911090045708		0244729	0.177 (C)	0.000	0.014	0.000	0.014				80% FED 20% OTHER	PT. LOT 3172 (0.012), LOTS 28941 (0.001) AND 28942 (0.001)		
					0236597	0.209 (C)	0.000	0.014	0.000	0.014					LOT 3171		
					TOTAL:	0.386 (C)	0.000	0.028	0.000	0.028	NO	0.386			TO CONSTRUCT A WALK AND GRADE AND SEED REMOVE TREE		
183-T	CHRISTINE KNIGHT	62, 63	VOL. 4352 PG. 721		0229079	0.106 (C)	0.000	0.014	0.000	0.014	NO		0.106		LOT 13845		
															TO CONSTRUCT A WALK AND GRADE AND SEED		
184-T	JOSE A. DIAZ AND DORA BARRERA	62, 63	IIN 200712270067188		0206039	0.106 (C)	0.000	0.014	0.000	0.014	NO		0.106		LOT 13844		
															TO CONSTRUCT A WALK AND GRADE AND SEED REMOVE 2 TREES AND A BUSH		
185-T	LEWIS STREET AND MARY E. STREET	62, 63	VOL. 3437 PG. 597		0206861	0.170 (C)	0.000	0.021	0.000	0.021	NO		0.170		LOT 13580		
															TO CONSTRUCT STEPS, WALK AND GRADE AND SEED		
186-T	MARY F. RUSH	62, 63	IIN 198905310018618		0228683	0.016 (C)	0.000	0.001	0.000	0.001					LOT 28110		
					0228682	0.193 (C)	0.000	0.014	0.000	0.014					LOT 3170		
					TOTAL:	0.209 (C)	0.000	0.015	0.000	0.015	YES	0.209			TO CONSTRUCT A WALK AND GRADE AND SEED REMOVE 3 L.F. OF CHAIN LINK FENCE		
187-T	OLD PROPERTIES, LLC	62, 63	IIN 200809150040988		0228864	0.145 (C)		0.010	0.000	0.010	NO	0.145			PT. LOT 3169 AND LOT 28111		
															TO CONSTRUCT A WALK AND GRADE AND SEED		
188-T	LILLIE M. GAINES	62, 63	IIN 200003150014681 IIN 199310250059225		0223228	0.164 (C)	0.000	0.018	0.000	0.018	NO		0.164		LOT 13579		
															TO CONSTRUCT STEPS, WALK AND GRADE AND SEED		
189-T	MICHAEL N. ALBERT AND JOSEPH G. ALBERT	62, 63, 64, 65	IIN 198906160020916		0207172	0.128 (C)	0.000	0.009	0.000	0.009	NO	0.128			PT. LOT 3168 AND PT. LOT 3169		
															TO CONSTRUCT A WALK AND GRADE AND SEED		
190-T	JOYCE MARIE EVANS	64, 65	VOL. 3994 PG. 574 VOL. 3699 PG. 955		0216671	0.056 (C)	0.000	0.009	0.000	0.009	NO	0.056			PT. LOT 3168		
															TO CONSTRUCT A WALK AND GRADE AND SEED		
191-WD	LILLIE MAE GAINES-MOORE	64, 65	IIN 199909290073711		0211936	0.161 (C)	0.000	0.001	0.000	0.001	NO		0.160		LOT 13578		
191-T								0.011	0.000	0.011					TO CONSTRUCT A BUS SHELTER, WALK AND GRADE AND SEED		
192-WD	BILLIE L. ELLIOTT	64, 65	IIN 200805190022388		0230618	0.190	0.000	0.001	0.000	0.001	NO		0.189		OL 146		
192-T								0.011	0.000	0.011					TO CONSTRUCT A BUS SHELTER, DRIVE, WALK GRADE AND SEED, REMOVE TREE		
193-T	DANIEL J. UZI AND JOHN V. MURPHY	64, 65	IIN 199611180062927		0235060	0.057 (C)	0.000	0.010	0.000	0.010	NO	0.057			PT. LOT 3167		
															BUILDING HAS BEEN REMOVED AND LOT FLATTENED		
194-T	DJMG INVESTMENTS, LLC, A NEVADA LIMITED LIABILITY COMPANY	64, 65	IIN 200911170046781		0231603	0.069 (C)	0.000	0.012	0.000	0.012	NO	0.069			PT. LOT 3167		
															TO CONSTRUCT WALK AND GRADE AND SEED		
195	CLARENCE D. GLOVER AND HAZEL A. GLOVER	64, 65	VOL. 3712 PG. 582 VOL. 3712 PG. 580		0232163	0.200	0.000		0.000		NO		0.200		PT. OL 146		
196-T	ROBERT P. WARING	64, 65	IIN 199503060008579		0234934	0.140	0.000	0.009	0.000	0.009	NO		0.140		PT. OL 146		
															TO CONSTRUCT A WALK AND GRADE AND SEED		
197-T	KIRK PREISS	64, 65	IIN 200808180037158		0238897	0.110 (C)	0.000	0.016	0.000	0.016	NO	0.110			PT. LOT 3166		
															TO CONSTRUCT A DRIVE, WALK AND GRADE AND SEED		

TEMPORARY EASEMENT NOTES:

1. ALL TEMPORARY PARCELS TO BE OF 24 MONTH DURATION.
2. UNDER NO CIRCUMSTANCES ARE TEMPORARY EASEMENTS TO BE USED FOR STORAGE OF MATERIAL OR EQUIPMENT BY THE CONTRACTOR UNLESS NOTED OTHERWISE.
3. CONTRACTORS MUST STAGE AND PERFORM WORK SUCH THAT ALL PROJECT RELATED WORK ON A TEMPORARY EASEMENT IS COMPLETED WITH 24 MONTHS FROM THE FIRST DAY OF WORK ON THE SAME TEMPORARY EASEMENT. SEE ALSO "LIMITATIONS OF WORK WITHIN TEMPORARY EASEMENTS" IN THE GENERAL NOTES SHEET 20.

GRANTEE:

ALL RIGHT OF WAY ACQUIRED IN THE NAME OF THE CITY OF CANTON,
 UNLESS OTHERWISE SHOWN.

LEGEND:
 SH = STANDARD HIGHWAY EASEMENT
 T = TEMPORARY EASEMENT
 WD = WARRANTY DEED

REV. BY	DATE	DESCRIPTION
FIELD REVIEW BY:	GLT	DATE: JULY 2012
OWNERSHIP VERIFIED BY:	LBD	DATE: 9-19-2012
DATE COMPLETED: FINAL RW TRACING 9/11/2013		

FEDERAL PROJECT NO.

PID NO. 85299

STATE JOB NO.

R/W DESIGNER
JMK & PKM
R/W REVIEWER
LBD

SUMMARY PARCELS 187-200
 OF ADDITIONAL RIGHT OF WAY

STA-12TH STREET

24/83

729
790

j:\pre-int\11-060 12th Street\STA\85299\row\sheet\85299RS016.dgn 6/4/2014 2:58:33 PM jason.watt' ODOTV8i_PDF_Half.pltcfgr ODOTV8i_Pen-ME.tbl M-E Companies, Inc.

j:\pre-int\11-060 12th Street\STA\85299\row\sheet\85299RS017.dgn 6/4/2014 2:58:34 PM jason.watt' ODOTV86_PDF_Half.pltcf ODOTV81_Pen-ME.tbl M-E Companies, Inc.

NET RESIDUE = RECORD AREA - TOTAL PRO - NET TAKE
 ALL AREAS IN ACRES.
 (c) = CALCULATED AREA
 * DENOTES R/W ENCROACHMENT

PARCEL NO.	OWNER	SHEET NO.	OWNERS RECORD		AUDITOR'S PARCEL	RECORD AREA	TOTAL P.R.O.	GROSS TAKE	P.R.O. IN TAKE	NET TAKE	STRUC-TURE	NET RESIDUE		TYPE FUND	REMARKS	AS ACQUIRED	
			BOOK	PAGE								LEFT	RIGHT			BOOK	PAGE
198	HENRY B. ZACHERY, JR.	64, 65	IIN 199705050023990		0223913	0.170	0.000		0.000		NO	0.170	80%FED 20% OTHER	PT. OL 146			
199-T	CARLITTA JACKSON	64, 65	IIN 200704130020266		0224193	0.194 (C)	0.000	0.014	0.000	0.014	NO	0.194		LOT 3165 TO CONSTRUCT A WALK AND GRADE AND SEED			
200-T	ELEANOR BAIRD FREY TRUST DATED OCTOBER 21, 1993, ELEANOR BAIRD FREY, TRUSTEE	64, 65	IIN 19931100063444		0244572	0.490	0.000	0.022	0.000	0.022	NO	0.490		PT. OL 146 AND PT. OL 147 TO CONSTRUCT A WALK AND GRADE AND SEED REMOVE 2 TREES			
201-T	HAYES RESIDENTIAL INVESTMENTS, LLC	64, 65	IIN 201106140023115		0206718	0.120	0.000	0.011	0.000	0.011	NO	0.120		PT. OL 147 TO CONSTRUCT A DRIVE, WALK AND GRADE AND SEED			
202-T	GEORGE THIMAKIS	64, 65	IIN 201001210002322		0236886	0.224 (C)	0.000	0.016	0.000	0.016	NO	0.224		LOT 3164 TO CONSTRUCT A WALK AND GRADE AND SEED			
203-T	JEFFREY S. GIBSON	64, 65	IIN 200001050000705		0223722	0.090	0.000	0.010	0.000	0.010	NO	0.090		PT. OL 147 TO CONSTRUCT A DRIVE, WALK AND GRADE AND SEED			
204-T	DEBORAH M. CAMPBELL	64, 65	IIN 199801160002760		0210853	0.210 (C)	0.000	0.014	0.000	0.014	NO	0.210		LOT 3163 TO CONSTRUCT WALK AND GRADE AND SEED REMOVE 2 TREES			
205-T	EDWARD L. MATHES AND FRANCES B. MATHES	64, 65	VOL. 3794 PG. 22		0227989	0.193 (C)	0.000	0.015	0.000	0.015	NO	0.193		LOT 3162 TO CONSTRUCT A WALK AND GRADE AND SEED			
206-T	STEVE FILLIEZ	64, 65, 66, 67	IIN 200705170026975		0216369	0.090	0.000	0.010	0.000	0.010	NO	0.09		PT. OL 147 TO CONSTRUCT A DRIVE, WALK AND GRADE AND SEED			
207-T	JERRY SIMPSON AND CARMELITA C. SIMPSON	66, 67	VOL. 3387 PG. 319 IIN 198702250006424		0228779 0214331	0.070 0.096 (C)	0.000 0.000	0.009 0.024	0.000 0.000	0.009 0.024	NO			PT. OL 147 PT. OL 147			
					TOTAL:	0.166	0.000	0.033	0.000	0.033	NO	0.166		TO CONSTRUCT A DRIVE, WALK AND GRADE AND SEED REMOVE BUSH			
208-WD	FRANCES B. MATHES	66, 67	IIN 200406010038607		0206295	0.193 (C)	0.000	0.001	0.000	0.001	NO	0.192		LOT 3161			
208-T								0.026	0.000	0.026				TO CONSTRUCT A BUS SHELTER, STEPS, WALK AND GRADE AND SEED, REMOVE STUMP			
209-T	TIMOTHY A. ICKES	66, 67	IIN 201209180042318		0211665	0.209 (C)	0.000	0.034	0.000	0.034	NO	0.209		LOT 3160 TO CONSTRUCT STEPS, WALK AND GRADE AND SEED * 2 TREES			
210-T	GLADYS LOUISE ECKARD	66, 67	IIN 200807280033937		0222100	0.209 (C)	0.000	0.044	0.000	0.044	YES	0.209		LOT 3159 TO CONSTRUCT A WALL, STEPS, WALK AND GRADE AND SEED REMOVE 60 L.F. OF STONE WALL AND 1 STUMP			
211-T	ISA EUGENIA MAZE	66, 67	IIN 199803020012317 VOL. 3154 PG. 615		0222101	0.161 (C)	0.000	0.035	0.000	0.035	YES	0.161		LOT 3158 TO CONSTRUCT A WALL, STEPS, WALK AND GRADE AND SEED REMOVE 70 L.F. OF CONCRETE AND STONE WALL			
212-T	CYNTHIA L. PALMER, AKA CYNTHIA PALMER	66, 67	IIN 199802100007770 VOL. 4205 PG. 223		0225158	0.150	0.000	0.022	0.000	0.022	NO	0.150		PT. OL 147 CALCULATED AREA =0.111 AC. TO CONSTRUCT A DRIVE, WALK AND GRADE AND SEED			

TEMPORARY EASEMENT NOTES:
 1. ALL TEMPORARY PARCELS TO BE OF 24 MONTH DURATION.
 2. UNDER NO CIRCUMSTANCES ARE TEMPORARY EASEMENTS TO BE USED FOR STORAGE OF MATERIAL OR EQUIPMENT BY THE CONTRACTOR UNLESS NOTED OTHERWISE.
 3. CONTRACTORS MUST STAGE AND PERFORM WORK SUCH THAT ALL PROJECT RELATED WORK ON A TEMPORARY EASEMENT IS COMPLETED WITH 24 MONTHS FROM THE FIRST DAY OF WORK ON THE SAME TEMPORARY EASEMENT. SEE ALSO "LIMITATIONS OF WORK WITHIN TEMPORARY EASEMENTS" IN THE GENERAL NOTES SHEET 20.

LEGEND:
 SH = STANDARD HIGHWAY EASEMENT
 T = TEMPORARY EASEMENT
 WD = WARRANTY DEED

GRANTEE:
 ALL RIGHT OF WAY ACQUIRED IN THE NAME OF THE CITY OF CANTON,
 UNLESS OTHERWISE SHOWN.

REV. BY	DATE	DESCRIPTION
FIELD REVIEW BY:	GLT	DATE: JULY 2012
OWNERSHIP VERIFIED BY:	LBD	DATE: 9-19-2012
DATE COMPLETED: FINAL RW TRACING 9/11/2013		

FEDERAL PROJECT NO. 85299
 PID NO. 85299
 STATE JOB NO. 201-212
 SUMMARY PARCELS 201-212
 OF ADDITIONAL RIGHT OF WAY
 STA -12TH STREET
 25/83
 730
 790

NET RESIDUE = RECORD AREA - TOTAL PRO - NET TAKE
 ALL AREAS IN ACRES.
 (c) = CALCULATED AREA
 * DENOTES R/W ENCROACHMENT

j:\pre-int\11-060 12th Street\STA\85299\row\sheet\85299RS01B.dgn 6/4/2014 2:58:35 PM jason.watt' ODOTV81_PDF_Half.pltcfgr ODOTV81_Pen-WE.tbl M-E Companies, Inc.

PARCEL NO.	OWNER	SHEET NO.	OWNERS RECORD		AUDITOR'S PARCEL	RECORD AREA	TOTAL P.R.O.	GROSS TAKE	P.R.O. IN TAKE	NET TAKE	STRUC-TURE	NET RESIDUE		TYPE FUND	REMARKS	AS ACQUIRED	
			BOOK	PAGE								LEFT	RIGHT			BOOK	PAGE
213-T	BRETT HERRICK	66, 67	IIN 201007070025480		0214794	0.200	0.000	0.035	0.000	0.035				80% FED	PT. OL 206		
					0214795	0.110	0.000	0.013	0.000	0.013				20% OTHER	PT. OL 206		
					TOTAL:	0.310	0.000	0.048	0.000	0.048	NO	0.310			TO CONSTRUCT A WALL, STEPS, WALK AND GRADE AND SEED REMOVE 2 TREES		
214-WD	CHESTER J. JACKSON AND EMMA JACKSON	66, 67	VOL. 3958 PG. 217		0236996	0.320	0.000	0.000	0.000	0.000		0.320			PT. OL 206		
					0236998	0.030	0.000	0.000	0.000	0.000		0.030			PT. OL 206		
					0236997	0.357 (c)	0.000	0.002	0.000	0.002		0.355			PT. LOT 6238		
					TOTAL:	0.707	0.000	0.002	0.000	0.002	NO	0.705					
214-T					0236996		0.000	0.031	0.000	0.031	NO				TO CONSTRUCT A WALL, STEPS, WALK AND GRADE AND SEED		
					0236997		0.000	0.009	0.000	0.009	NO				REMOVE TREE		
215	NOT USED				TOTAL:		0.000	0.040	0.000	0.040							
216-SH	WHEELING AND LAKE ERIE RAILWAY COMPANY	68, 69	VOL. 998 PG. 464		0299234		0.000	0.040	0.000	0.040	NO						
216-T								0.019	0.000	0.019	NO				TO CONSTRUCT A WALK AND GRADE AND SEED		
217-SH	WHEELING AND LAKE ERIE RAILWAY COMPANY	66, 67	VOL. 571 PG. 393		0299165	0.860	0.000	0.005	0.000	0.005	NO		0.855				
217-T								0.032	0.000	0.032	NO				TO CONSTRUCT A WALK AND GRADE AND SEED		
218-WD	BOARD OF PARK COMMISSIONERS OF THE CITY OF CANTON, OHIO	66, 67	VOL. 1601 PG. 437		0281770	0.230	0.000	0.001	0.000	0.001		0.229			PT. OL 147 AND PT. OL 148		
218-T		68, 69						0.012	0.000	0.012	YES				TO CONSTRUCT A WALK AND GRADE AND SEED REMOVE WOOD POST		
219-WD	CITY OF CANTON	68,69, 70,71	VOL. 315 PG. 521		0281771	23.230	0.000	0.322	0.000	0.322	NO		22.915		OL 148		
219-T							0.000	0.260	0.000	0.260	NO				TO CONSTRUCT A DRIVE, WALK AND GRADE AND SEED REMOVE 1 TREE AND STUMP, * 1 TREE		
220-WD	JOSHUA ALLMAN	68,69	IIN 200812150053163		0208500	0.178	0.000	0.002	0.000	0.002	NO				LOT 6239		
					0208501	0.099	0.000	0.000	0.000	0.000					LOT 6240		
					0208502	0.152	0.000	0.000	0.000	0.000					PT. LOT 6240 AND LOT 6241		
					TOTAL:	0.429	0.000	0.002	0.000	0.002		0.427					
220-T		68,69	IIN 200812150053163		0208500	0.178	0.000	0.050	0.000	0.050					LOT 6239		
					0208501	0.099	0.000	0.016	0.000	0.016					LOT 6240		
					0208502	0.152	0.000	0.012	0.000	0.012					PT. LOT 6240 AND LOT 6241		
					TOTAL:	0.429	0.000	0.078	0.000	0.078					TO CONSTRUCT A DRIVE, WALK AND GRADE AND SEED * STUMP		
221-T	ENDEAVOR REAL ESTATE FUND II, LLC	68,69	IIN 200705240028473		0207960	0.120	0.000	0.014	0.000	0.014	NO	0.120			PT. OL 206		
															TO CONSTRUCT A WALK AND GRADE AND SEED		
222-T	BLAKE RIEHL AND DIANE RIEHL	68,69	IIN 199802060007261		0207959	0.030	0.000	0.003	0.000	0.003	NO	0.030			PT. OL 206		
															TO CONSTRUCT A DRIVE AND GRADE AND SEED		
223-T	DAVID R. KELLAMS	68,69	IIN 198905250018046		0227310	0.130	0.000	0.015	0.000	0.015	YES	0.130			PT. OL 206		
															TO CONSTRUCT A WALK AND GRADE AND SEED REMOVE 47 L.F. OF CHAIN LINK FENCE AND GATE		
224-WD	TARRICE WHEAT	68,69	IIN 199402220009849		0236009	0.130	0.000	0.002	0.000	0.002	NO	0.128			PT. OL 206		
															REMOVE TREE		
224-T							0.000	0.012	0	0.012					TO CONSTRUCT A BUS SHELTER AND GRADE AND SEED		
225-T	FRANCISCO FONTES	68,69	IIN 201107110026843		0211093	0.070	0.000	0.018	0.000	0.018	NO	0.070			PT. OL 206		
															TO CONSTRUCT A DRIVE, WALK AND GRADE AND SEED		

FEDERAL PROJECT NO. 85299
 PID NO. 85299
 STATE JOB NO.
 R/W DESIGNER JMK & PKM
 R/W REVIEWER LBD
 SUMMARY PARCELS 213-225
 OF ADDITIONAL RIGHT OF WAY
 STA - 12TH STREET
 26 / 83
 731
 790

TEMPORARY EASEMENT NOTES:
 1. ALL TEMPORARY PARCELS TO BE OF 24 MONTH DURATION.
 2. UNDER NO CIRCUMSTANCES ARE TEMPORARY EASEMENTS TO BE USED FOR STORAGE OF MATERIAL OR EQUIPMENT BY THE CONTRACTOR UNLESS NOTED OTHERWISE.
 3. CONTRACTORS MUST STAGE AND PERFORM WORK SUCH THAT ALL PROJECT RELATED WORK ON A TEMPORARY EASEMENT IS COMPLETED WITH 24 MONTHS FROM THE FIRST DAY OF WORK ON THE SAME TEMPORARY EASEMENT. SEE ALSO "LIMITATIONS OF WORK WITHIN TEMPORARY EASEMENTS" IN THE GENERAL NOTES SHEET 20.

LEGEND:
 SH = STANDARD HIGHWAY EASEMENT
 T = TEMPORARY EASEMENT
 WD = WARRANTY DEED

GRANTEE:
 ALL RIGHT OF WAY ACQUIRED IN THE NAME OF THE CITY OF CANTON, UNLESS OTHERWISE SHOWN.

REV. BY	DATE	DESCRIPTION
FIELD REVIEW BY: GLT	DATE: JULY 2012	
OWNERSHIP VERIFIED BY: LBD	DATE: 9-19-2012	
DATE COMPLETED: FINAL RW TRACING 9/11/2013		

NET RESIDUE = RECORD AREA - TOTAL PRO - NET TAKE
 ALL AREAS IN ACRES.
 (c) = CALCULATED AREA
 * DENOTES R/W ENCROACHMENT

j:\pre-int\11\11-060 12th Street\STA\85299\row\sheet\85299RS019.dgn 6/4/2014 2:58:35 PM jason.watt' ODOTV81_PDF_Half.pltcfgr ODOTV81_Pen-ME.tbl M-E Companies, Inc.

PARCEL NO.	OWNER	SHEET NO.	OWNERS RECORD		AUDITOR'S PARCEL	RECORD AREA	TOTAL P.R.O.	GROSS TAKE	P.R.O. IN TAKE	NET TAKE	STRUC-TURE	NET RESIDUE		TYPE FUND	REMARKS	AS ACQUIRED	
			BOOK	PAGE								LEFT	RIGHT			BOOK	PAGE
226-T	LEOTRICE MCLEOD	68, 69	IIN 199908190063755		0205716	0.170	0.000	0.019	0.000	0.019	YES	0.17		80% FED 20% OTHER	PT. OL 206 TO CONSTRUCT A DRIVE, WALK AND GRADE AND SEED REMOVE 6 L.F. OF WOOD FENCE AND 1 TREE		
227	DANIEL MARK WEAVER AND JOANNE F. WEAVER	70, 71	IIN 200506270041238		0243652	0.140	0.000		0.000		YES	0.140			PT. OL 206		
228-T	LENZELL MCELROY AND LINDA MCELROY	70, 71	IIN 200606280039239		0207748	0.150	0.000	0.021	0.000	0.021	NO	0.150			PT. OL 206 TO CONSTRUCT A DRIVE, STEPS, WALK AND GRADE AND SEED		
229-WD	ROBERT McALLISTER AND DASHEENA McALLISTER	70, 71	IIN 200710250057506		0226327	0.101	0.000	0.001	0.000	0.001	NO	0.100			PT. OL 206		
229-T								0.014	0.000	0.014					TO CONSTRUCT A DRIVE, STEPS, WALK AND GRADE AND SEED		
230-WD	ROBERT McALLISTER	70, 71	IIN 200803170011477		0222188	0.110	0.000	0.041	0.000	0.041	NO	0.096			PT. OL 206		
230-T								0.021	0.000	0.021	NO				TO CONSTRUCT A WALK AND GRADE AND SEED		
231-WD	STARK COUNTY COMMISSIONERS	70, 71, 72, 73	VOL. 287 PG. 534 VOL. 287 PG. 536 VOL. 415 PG. 214		0283444 0283445	1.510 12.370	0.000 0.003	0.000 0.066	0.000 0.003	0.000 0.063	NO	1.510 12.304			PT. OL 203 (CA #535) OL 204 (AC.) AND PT. OL 205 (CA #2327) (AC.)		
231-WD-1					0283445		0.000	0.002	0.000	0.002	NO						
					TOTAL:	13.880	0.003	0.049	0.003	0.046	NO	13.833					
231-T					0283445		0.000	0.261	0.000	0.261	NO				TO CONSTRUCT A BUS SHELTER, DRIVE, WALK AND GRADE AND SEED		
232-WD	CITY OF CANTON	70, 71	VOL. 283 PG. 251		0281782	14.280	0.000	0.113	0.000	0.113	YES		14.173		PT. OL 270 PT. OL 270 REMOVE 3 POSTS		
232-T								0.437	0.000	0.437					TO CONSTRUCT A BUS SHELTER, DRIVE, WALK AND GRADE AND SEED		
233-WD	ARTSINSTARK	74, 75	IIN 200710050054019 VOL.1688,PG.172 & 467 VOL.1688, PG. 170		0202302 0202303 0202304	0.386 0.240 0.240									PT. LOT 2624 PT. LOT 2625 PT. LOT 2625 LOT 6054 PT. LOT 2624		
			IIN 2000024289 VOL.983, PG. 308		0211071 0238369	0.280 0.311									PT LOT 1547 & PT LOT 1545		
			IIN 1997004600 VOL.3744, PG. 351 VOL.3837, PG. 664		0245893 0280672 0280673	0.183 8.490 0.270	0.000	0.015	0.000	0.015	NO				PT OL 129 PT LOT 2625 PT LOT 2625 PT LOT 2624 PT LOT 2624		
			VOL.1688, PG. 467		0280674 0284747	0.140 0.154									PT LOT 2624 PT LOT 2624		
			IIN 1997004600		0284748 0285038	0.129 0.354									PT LOT 1545 & PT OL 129		
					0285039 0285040 0285041 0285042 0285043 0285044 0285045	0.050 0.140 0.020 0.020 0.050 0.040 0.330								LOT 39356 LOT 6055 PT LOT 6048			
					TOTAL:	11.827	0.000	0.015	0.000	0.015	NO	11.812			PT LOT 1547 & PT LOT 1545 PT LOT 1547 & PT LOT 1545 LOT 6056		
233-T					0280672		0.000	0.025	0.000	0.025	NO				TO CONSTRUCT A BUS SHELTER, WALK AND GRADE AND SEED , REMOVE 3 BUSHES		

FEDERAL PROJECT NO. 85299
 PID NO. 85299
 STATE JOB NO. 226-233
 SUMMARY PARCELS 226-233
 OF ADDITIONAL RIGHT OF WAY
 STA -12TH STREET
 27/83
 732
 790

TEMPORARY EASEMENT NOTES:
 1. ALL TEMPORARY PARCELS TO BE OF 24 MONTH DURATION.
 2. UNDER NO CIRCUMSTANCES ARE TEMPORARY EASEMENTS TO BE USED FOR STORAGE OF MATERIAL OR EQUIPMENT BY THE CONTRACTOR UNLESS NOTED OTHERWISE.
 3. CONTRACTORS MUST STAGE AND PERFORM WORK SUCH THAT ALL PROJECT RELATED WORK ON A TEMPORARY EASEMENT IS COMPLETED WITH 24 MONTHS FROM THE FIRST DAY OF WORK ON THE SAME TEMPORARY EASEMENT. SEE ALSO "LIMITATIONS OF WORK WITHIN TEMPORARY EASEMENTS" IN THE GENERAL NOTES SHEET 20.

LEGEND:
 SH = STANDARD HIGHWAY EASEMENT
 T = TEMPORARY EASEMENT
 WD = WARRANTY DEED

GRANTEE:
 ALL RIGHT OF WAY ACQUIRED IN THE NAME OF THE CITY OF CANTON,
 UNLESS OTHERWISE SHOWN.

REV. BY	DATE	DESCRIPTION
GLT	JULY 2012	FIELD REVIEW BY:
LBD	9-19-2012	OWNERSHIP VERIFIED BY:
	9/11/2013	DATE COMPLETED: FINAL RW TRACING

NET RESIDUE = RECORD AREA - TOTAL PRO - NET TAKE
 ALL AREAS IN ACRES.
 (c) = CALCULATED AREA
 * DENOTES R/W ENCROACHMENT

j:\pre-int\11-060 12th Street\STA\85299\row\sheet\85299R5020.dgn 6/4/2014 2:58:36 PM Jason.watt\ODOTV81_PDF_Half.plt\cfig_ODOTV81_Pen-ME.tbl M-E Companies, Inc.

PARCEL NO.	OWNER	SHEET NO.	OWNERS RECORD		AUDITOR'S PARCEL	RECORD AREA	TOTAL P.R.O.	GROSS TAKE	P.R.O. IN TAKE	NET TAKE	STRUC-TURE	NET RESIDUE		TYPE FUND	REMARKS	AS ACQUIRED	
			BOOK	PAGE								LEFT	RIGHT			BOOK	PAGE
234-WD	NATIONWIDE MUTUAL INSURANCE COMPANY, AN OHIO MUTUAL INSURANCE COMPANY	74, 75, 76, 77	Vol.4304, Pg. 56, 60, & 64		0285352	9.340 (C)	0	0.076	0.000	0.076	NO		9.624	80% FED 20% OTHER	PT. LOT 2635 (0.018), LOT 2636 (0.024), AND PT LOT 2637 (0.034)		
234-T					0285352			0.044	0.000	0.044	NO				REMOVE TREE AND 2 BUSHES TO CONSTRUCT A BUS SHELTER, WALK AND GRADE AND SEED		
235-WD	THE BOARD OF COUNTY COMMISSIONERS OF STARK COUNTY, OHIO	74, 75, 76, 77	VOL. 1396, PG. 439 VOL. 1396, PG. 479		0283443 0248024	4.720	0.000	0.100	0.000	0.100		4.620			PT. OL 129 (CA # 473)		
					TOTAL:	4.830	0.000	0.100	0.000	0.100	YES	4.730			REMOVE LIGHT POLE AND 2 SMALL LANDSCAPE AREAS		
235-T					0283443			0.102	0.000	0.102					TO CONSTRUCT (2) DRIVES, WALK, BUS SHELTER AND GRADE AND SEED		
236-WD	NEWMARK BUICK, INC.	76, 77	VOL. 594, PG. 318 VOL. 3086, PG. 268 VOL. 3441, PG. 517 VOL. 3410, PG. 508 VOL. 3410, PG. 507 VOL. 2945, PG.170 VOL. 3318, PG. 42 VOL. 278, PG. 502		0243459	1.850	0.000	0.105	0.000	0.105	YES		1.745		PT OL 132 (0.002), LOTS 6203 (0.015), 6204 (0.018), 6205 (0.019), 6206 (0.020), 6207 (0.024), 33172 (0.003) & 39866 (0.004)		
					245115	0.200 2.050	0.000 0.000	0.000 0.105	0.000 0.000	0.000 0.105			0.200 1.945		REMOVE PORTION OF EXIST. BUILDING WITHIN PROPOSED RIGHT OF WAY AND 6 LIGHT POLES * COMMERCIAL SIGN		
236-T								0.000	0.000	0.684					TO CONSTRUCT A DRIVE, WALK, AND GRADE AND SEED		
237-WD	4J INVESTMENT GROUP LLC, A CALIFORNIA LIMITED LIABILITY COMPANY	76, 77	IIN 201209280044404		0247942	0.573 (C)	0.000	0.021	0.000	0.021	YES, S(2)	0.552			PT. OL 129 (0.006), PT. LOT 6197 (0.006), LOT 6198 (0.009) REMOVE 2 COMMERCIAL SIGNS AND 6 BUSHES		
237-T								0.000	0.000	0.042					TO CONSTRUCT (2) DRIVES, WALK, AND GRADE AND SEED		
238-T	ICAN, INC.	78, 79	IIN 200307140066747		0285800 0285801	0.496	0.000	0.025	0.000	0.025					LOT 4157 AND PT. LOT 4220 (CA #7115), LOT 4158, LOT 4146 (0.025), LOT 4157, PT. LOT 4220, TO CONSTRUCT A DRIVE, WALK AND GRADE AND SEED		
					TOTAL:	0.598 (C)	0.000	0.025	0.000	0.025	NO		0.598				
239-WD	JOSEPH REGAS	78, 79	IIN 200611140069574		0206050	0.319 (C)	0.000	0.005	0.000	0.005	NO		0.314		PT. LOT 4220		
239-T								0.000	0.000	0.024					TO CONSTRUCT A BUS SHELTER, DRIVE, WALK, AND GRADE AND SEED		
240-WD	CANTON HEALTH CARE LAND, INC., AN OHIO CORPORATION	78, 79	IIN 200703070012152		0242821	1.253 (C)	0.000	0.086	0.000	0.086	YES	1.167			LOTS 6173 (0.012), 6174 (0.012), 6175 (0.015), 6176 (0.024), 39839 (0.001), 39840 (0.001) AND PT. LOT 6177 (0.021) REMOVE LIGHT POLE AND 2 TREES		
240-T								0.000	0.000	0.071					TO CONSTRUCT A BUS SHELTER, DRIVE, WALK AND GRADE AND SEED		
241-WD	INTEGRITY ACCOUNTING SERVICES, INC.	78, 79	IIN 200512160084180		0245463	0.421 (C)	0.000	0.010	0.000	0.010	NO		0.411		LOT 4221		
241-T								0.000	0.000	0.014					TO CONSTRUCT A BUS SHELTER, WALK, AND GRADE AND SEED		
242-WD	RICHARD GATTUSO	78, 79	IIN 200104260027162		0202418	0.268 (C)	0.000	0.014	0.000	0.014	YES, S		0.254		LOT 4147 REMOVE COMMERCIAL SIGN		
242-T								0.017	0.000	0.017					TO CONSTRUCT A WALK AND GRADE AND SEED		
243-WD	SHIRLEY A. DONZE	78, 79	IIN 201104080013751		0233957 0233958 0233959	0.265 (C) 0.281 (C) 0.276 (C)	0.000 0.000 0.000	0.014 0.015 0.014	0.000 0.000 0.000	0.014 0.015 0.014			0.251 0.266 0.262		LOT 4148 LOT 4149 LOT 4150		
					TOTAL:	0.822 (C)	0.000	0.043	0.000	0.043	YES, S(2)		0.779		REMOVE 2 COMMERCIAL SIGNS		

TEMPORARY EASEMENT NOTES:
 1. ALL TEMPORARY PARCELS TO BE OF 24 MONTH DURATION.
 2. UNDER NO CIRCUMSTANCES ARE TEMPORARY EASEMENTS TO BE USED FOR STORAGE OF MATERIAL OR EQUIPMENT BY THE CONTRACTOR UNLESS NOTED OTHERWISE.
 3. CONTRACTORS MUST STAGE AND PERFORM WORK SUCH THAT ALL PROJECT RELATED WORK ON A TEMPORARY EASEMENT IS COMPLETED WITH 24 MONTHS FROM THE FIRST DAY OF WORK ON THE SAME TEMPORARY EASEMENT. SEE ALSO "LIMITATIONS OF WORK WITHIN TEMPORARY EASEMENTS" IN THE GENERAL NOTES SHEET 20.

GRANTEE:
 ALL RIGHT OF WAY ACQUIRED IN THE NAME OF THE CITY OF CANTON, UNLESS OTHERWISE SHOWN.

LEGEND:
 SH = STANDARD HIGHWAY EASEMENT
 T = TEMPORARY EASEMENT
 WD = WARRANTY DEED

REV. BY	DATE	DESCRIPTION
FIELD REVIEW BY:	GLT	DATE: JULY 2012
OWNERSHIP VERIFIED BY:	LBD	DATE: 9-19-2012
DATE COMPLETED: FINAL RW TRACING 9/11/2013		

FEDERAL PROJECT NO. 85299
 PID NO. 234-243
 STATE JOB NO. SUMMARY PARCELS 234-243
 R/W DESIGNER JMK & PKM
 R/W REVIEWER LBD
 STA - 12TH STREET
 OF ADDITIONAL RIGHT OF WAY
 28/83
 733
 790

NET RESIDUE = RECORD AREA - TOTAL PRO - NET TAKE (c) = CALCULATED AREA
 ALL AREAS IN ACRES. * DENOTES R/W ENCROACHMENT

j:\pre-int\11\11-060 12th Street\STA\85299\row\sheet\85299RS021.dgn 6/4/2014 2:58:37 PM jason.wat' ODOT\861_PDF_Half.plt cfcg ODOTV81_Pen-WE.tbl M-E Companies, Inc.

PARCEL NO.	OWNER	SHEET NO.	OWNERS RECORD		AUDITOR'S PARCEL	RECORD AREA	TOTAL P.R.O.	GROSS TAKE	P.R.O. IN TAKE	NET TAKE	STRUC-TURE	NET RESIDUE		TYPE FUND	REMARKS	AS ACQUIRED	
			BOOK	PAGE								LEFT	RIGHT			BOOK	PAGE
243-T					0233957		0.000	0.021	0.000	0.021				80% FED	TO CONSTRUCT (2) DRIVES, WALK		
					0233958		0.000	0.020	0.000	0.020				20% OTHER	AND GRADE AND SEED		
					0233959		0.000	0.014	0.000	0.014							
					TOTAL:		0.000	0.055	0.000	0.055							
244-WD	AMERICAN RESCUE WORKERS, INC. A NOT-FOR-PROFIT CORPORATION	78, 79	IIN 199301270004126		0284340	0.500	0.000	0.024	0.000	0.024					LOT 6171 (CA #5220)		
			IIN 200207310059824		0285366	0.220	0.000	0.011	0.000	0.011					LOT 6172 (CA #6879)		
					TOTAL:	0.720	0.000	0.035	0.000	0.035	YES, S				REMOVE COMMERCIAL SIGN AND 2 LANDSCAPE AREAS		
244-T					0284340		0.000	0.015	0.000	0.015					TO CONSTRUCT (2) DRIVES, STEPS, WALK		
					0285366		0.000	0.033	0.000	0.033					AND GRADE AND SEED		
					TOTAL:		0.000	0.048	0.000	0.048							
245-WD	ORMSBEE LEASING CO.	78, 79	IIN 200105230034365		0200253	0.920	0.000	0.023	0.000	0.023	YES, S(2)			0.897	OL 256, PT. OL 257 (0.023)		
															REMOVE 2 COMMERCIAL SIGNS & 2 LANDSCAPE AREAS		
245-T		80, 81						0.022	0.000	0.022					TO CONSTRUCT A DRIVE, WALK AND GRADE AND SEED		
246-WD	THE CANTON PROFESSIONAL EDUCATORS ASSOCIATION, AN OHIO NON-PROFIT CORPORATION	78, 79, 80, 81	IIN 200501030000143		0240194	0.324 (C)	0.000	0.004	0.000	0.004					PT. LOT 6170		
					0217798	0.225 (C)	0.000	0.011	0.000	0.011					LOT 6169		
					TOTAL:	0.549 (C)	0.000	0.015	0.000	0.015	YES				REMOVE YARD LIGHT, LANDSCAPE AREA & HEDGES & TREE		
246-T					0240194		0.000	0.017	0.000	0.017					* COMMERCIAL SIGN		
					0217798		0.000	0.011	0.000	0.011					TO CONSTRUCT (2) DRIVES, WALK		
					TOTAL:		0.000	0.028	0.000	0.028					AND GRADE AND SEED		
247-WD	ELLEN M. FINKELSTEIN AND H. DAVID SKLAR AND LINDA E. SKLAR, CO-TRUSTEES OF THE H. DAVID SKLAR AND LINDA E. SKLAR JOINT REVOCABLE TRUST	80, 81	I.I.N. 200411240083534		0212351	0.710	0.000	0.007	0.000	0.007					PART OL 256 AND PART OL 257 (0.007)		
			I.I.N. 200908070032079		0246655	0.640	0.000	0.000	0.000	0.000					PART OL 256		
			I.I.N. 198707270030770		TOTAL:	1.350	0.000	0.007	0.000	0.007							
			I.I.N. 200203210022799		0212351			0.015	0.000	0.015					TO CONSTRUCT A DRIVE, WALK AND GRADE AND SEED		
248-WD	ALCOHOL AND DRUG ASSISTANCE, INC., AN OHIO CORPORATION NOT FOR PROFIT	80, 81	IIN 198901230002221		0284602	0.454 (C)	0.000	0.010	0.000	0.010					LOT 3681 (CA #5497)		
					0284603	0.226 (C)	0.000	0.000	0.000	0.000					LOT 3682 (CA #5497)		
					TOTAL:	0.680 (C)	0.000	0.010	0.000	0.010							
248-T					0284602			0.015	0.000	0.015					TO CONSTRUCT A DRIVE, WALK AND GRADE AND SEED		
249	C.L. WEBSTER PROPERTIES, LLC	80, 81	IIN 200306250060226		0234339										OL 1037, NO TAKE		
250	MICHAEL R. ROSSETTI	31, 32	IIN 200903160009744		0232153										LOT 28981, NO TAKE		
251	MICHAEL D. MAUPIN	31, 32	IIN 199712180071041		0231013	0.150									PT. LOT 28982 (0.022) AND PT. LOT 28983		
252	NICHOLAS & NICKI HORAITIS	36, 37	IIN 200608010047058		0200897										PT. LOT 8757, NO TAKE		
253	J.A.F. PROPERTY MANAGEMENT GROUP LLC., AN OHIO LIMITED LIABILITY COMPANY	36, 37	IIN 200911130046514		0230288										LOT 16724, NO TAKE		
254	RBLW PROPERTIES, LLC, AN OHIO LIMITED LIABILITY COMPANY	46, 47	IIN 201012300053306		0216263	0.278 (C)	0.003		0.000		NO			0.269	PT. LOT 1552		
255-WD	GEORGE MORRIS, JR. AND MARCIE A. MORRIS	60, 61	IIN 200410010070473		0202809	0.116	0.000	0.001	0.000	0.001	YES			0.115	PT. LOT 3177 (34 SQ. FT.) & 3176		
								0.015	0.000	0.015	YES				REMOVE LIGHT POLE AND TREE		
															TO GRADE AND SEED		
256-T	DAVID R. BROOKSHIRE AND BEV ANN BROOKSHIRE	64, 65	IIN 200504060021216		0247318	0.870	0.000	0.002	0.000	0.002	NO			0.870	PT. OL 147		
								0.016	0.000	0.016					TO CONSTRUCT A DRIVE, WALK AND GRADE AND SEED		
															TO CONSTRUCT A DRIVE, WALK AND GRADE AND SEED		
257-WD	STEVEN N. STURDIVANT AND SILVIA STURDIVANT	70,71	IIN 200311050106775		0226376	0.060	0.000	0.002	0.000	0.002				0.058	TO CONSTRUCT WALK AND GRADE AND SEED		
257-T								0.003	0.000	0.003							

TEMPORARY EASEMENT NOTES:

- ALL TEMPORARY PARCELS TO BE OF 24 MONTH DURATION.
- UNDER NO CIRCUMSTANCES ARE TEMPORARY EASEMENTS TO BE USED FOR STORAGE OF MATERIAL OR EQUIPMENT BY THE CONTRACTOR UNLESS NOTED OTHERWISE.
- CONTRACTORS MUST STAGE AND PERFORM WORK SUCH THAT ALL PROJECT RELATED WORK ON A TEMPORARY EASEMENT IS COMPLETED WITH 24 MONTHS FROM THE FIRST DAY OF WORK ON THE SAME TEMPORARY EASEMENT. SEE ALSO "LIMITATIONS OF WORK WITHIN TEMPORARY EASEMENTS" IN THE GENERAL NOTES SHEET 20.

LEGEND:
 SH = STANDARD HIGHWAY EASEMENT
 T = TEMPORARY EASEMENT
 WD = WARRANTY DEED

GRANTEE:
 ALL RIGHT OF WAY ACQUIRED IN THE NAME OF THE CITY OF CANTON,
 UNLESS OTHERWISE SHOWN.

REV. BY	DATE	DESCRIPTION
FIELD REVIEW BY: GLT	DATE: JULY 2012	
OWNERSHIP VERIFIED BY: LBD	DATE: 9-19-2012	
DATE COMPLETED: FINAL RW TRACING 9/11/2013		

FEDERAL PROJECT NO. 85299
 PID NO. 85299
 STATE JOB NO. 243-256
 SUMMARY PARCELS 243-256
 OF ADDITIONAL RIGHT OF WAY
 STA-12TH STREET
 29/83
 734
 790

MONUMENT LEGEND:

- ◻ EXISTING R/W MONUMENT BOX
- ⊙ P.F. IRON BAR, REBAR, OR PIPE FOUND
- NAIL FOUND
- D.H.F. DRILL HOLE FOUND
- I.R.S. 5/8" X 30" IRON REBAR TOPPED WITH A PLASTIC CAP INSCRIBED H&A LTD, TO BE SET
- W.N.S-MAG. NAIL SET

STA. 441+87.57 @ EX R/W 12TH ST. NW=
 STA. 10+00.00 @ EX R/W MONUMENT RD. NW

STARK COUNTY
 T-10N, R-8W
 CITY OF CANTON



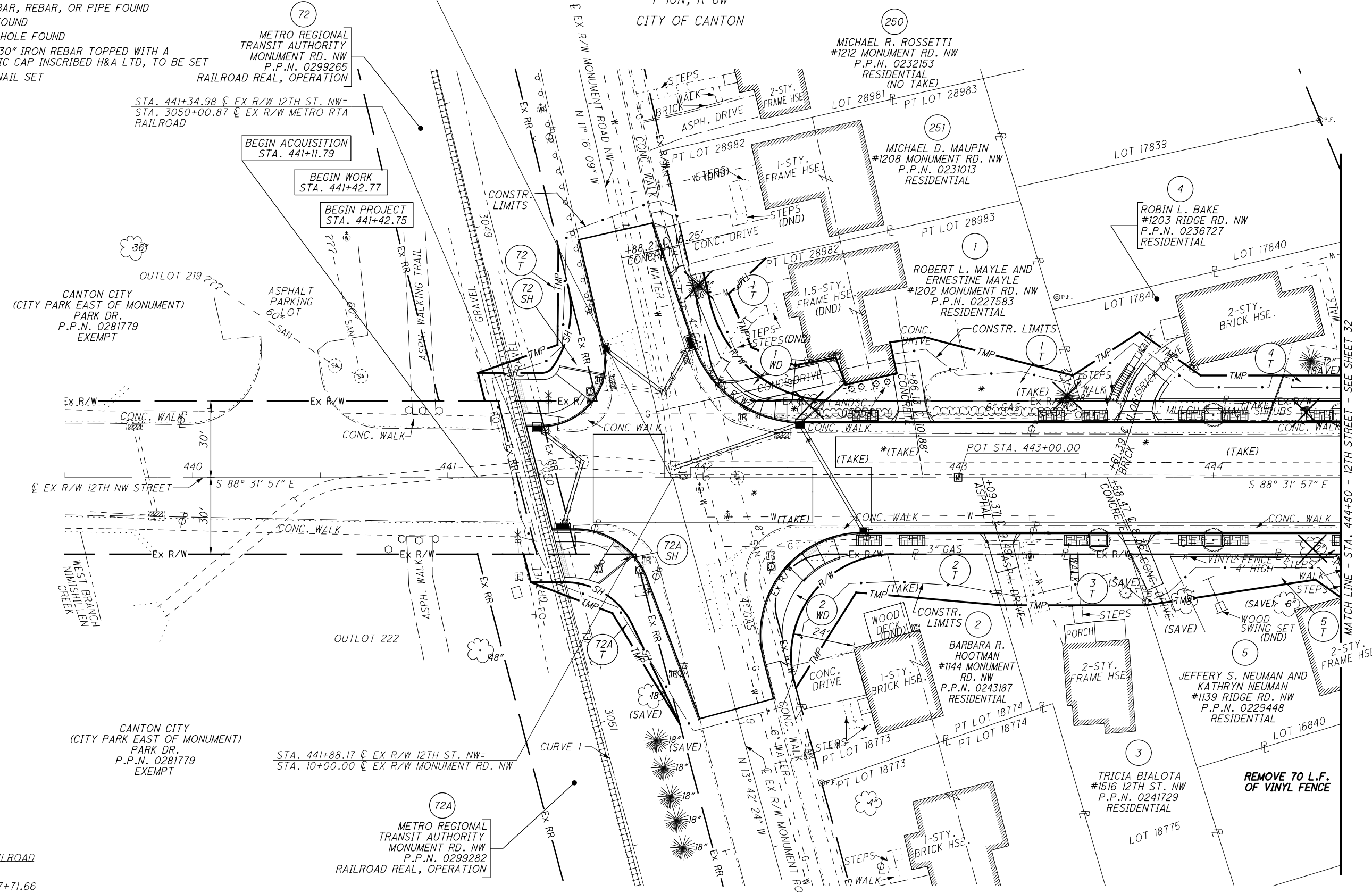
PID NO. **85299**
 R/W DESIGNER: JMK & PKM
 R/W REVIEWER: LBD

RIGHT OF WAY TOPO SHEET
STA. 439+50 TO STA. 444+50

STA-12TH STREET

30 / 83

735
790



STA. 441+34.98 @ EX R/W 12TH ST. NW=
 STA. 3050+00.87 @ EX R/W METRO RTA RAILROAD

BEGIN ACQUISITION STA. 441+11.79
 BEGIN WORK STA. 441+42.77
 BEGIN PROJECT STA. 441+42.75

CANTON CITY (CITY PARK EAST OF MONUMENT) PARK DR. P.P.N. 0281779 EXEMPT

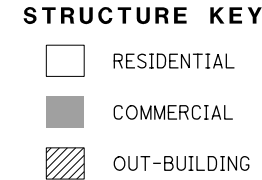
CANTON CITY (CITY PARK EAST OF MONUMENT) PARK DR. P.P.N. 0281779 EXEMPT

STA. 441+88.17 @ EX R/W 12TH ST. NW=
 STA. 10+00.00 @ EX R/W MONUMENT RD. NW

METRO REGIONAL TRANSIT AUTHORITY MONUMENT RD. NW P.P.N. 0299282 RAILROAD REAL, OPERATION

J:\pre-int\11-060 12th Street\STA\85299\row\sheet\85299RT001.dgn 4/14/2014 4:50:17 PM brian.sezoiol" ODOTV81_PDF_Half.pltcfgr ODOTV81_Pen-ME.tbl M-E Companies, Inc.

EX. R/W EX. RAILROAD
 CURVE 1:
 P.I. Sta. 3047+71.66
 = 10° 09' 00" (LT)
 Dc = 0° 30' 00"
 R = 11,459.22'
 T = 1,017.66'
 L = 2,030.00'
 E = 45.10'
 C = 2,027.35'
 C.B. = S 11° 35' 37" E



* RIGHT OF WAY ENCROACHMENT TO BE REMOVED
 DND DO NOT DISTURB

REV. BY	DATE	DESCRIPTION

DATE COMPLETED: FINAL RW TRACING 9/11/2013

J:\pre-int\11\11-060 12th Street\STA.85299\row\sheet\85299R001.dgn 4/14/2014 4:50:18 PM brian.sezoi\ ODOTV8i_PDF_Half.pltcfgr ODOTV8i_Pen-M-E_Companies, Inc.

MONUMENT LEGEND:

- ◻ EXISTING R/W MONUMENT BOX
- ◻ PROPOSED R/W MONUMENT BOX
- ⊙ P.F. IRON BAR, REBAR, OR PIPE FOUND
- NAIL NAIL FOUND
- D.H.F. DRILL HOLE FOUND
- I.R.S. 5/8" X 30" IRON REBAR TOPPED WITH A PLASTIC CAP INSCRIBED H&A LTD, TO BE SET
- M.N.S. MAG. NAIL SET

STATIONS & OFFSETS

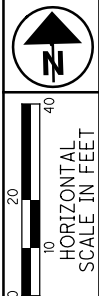
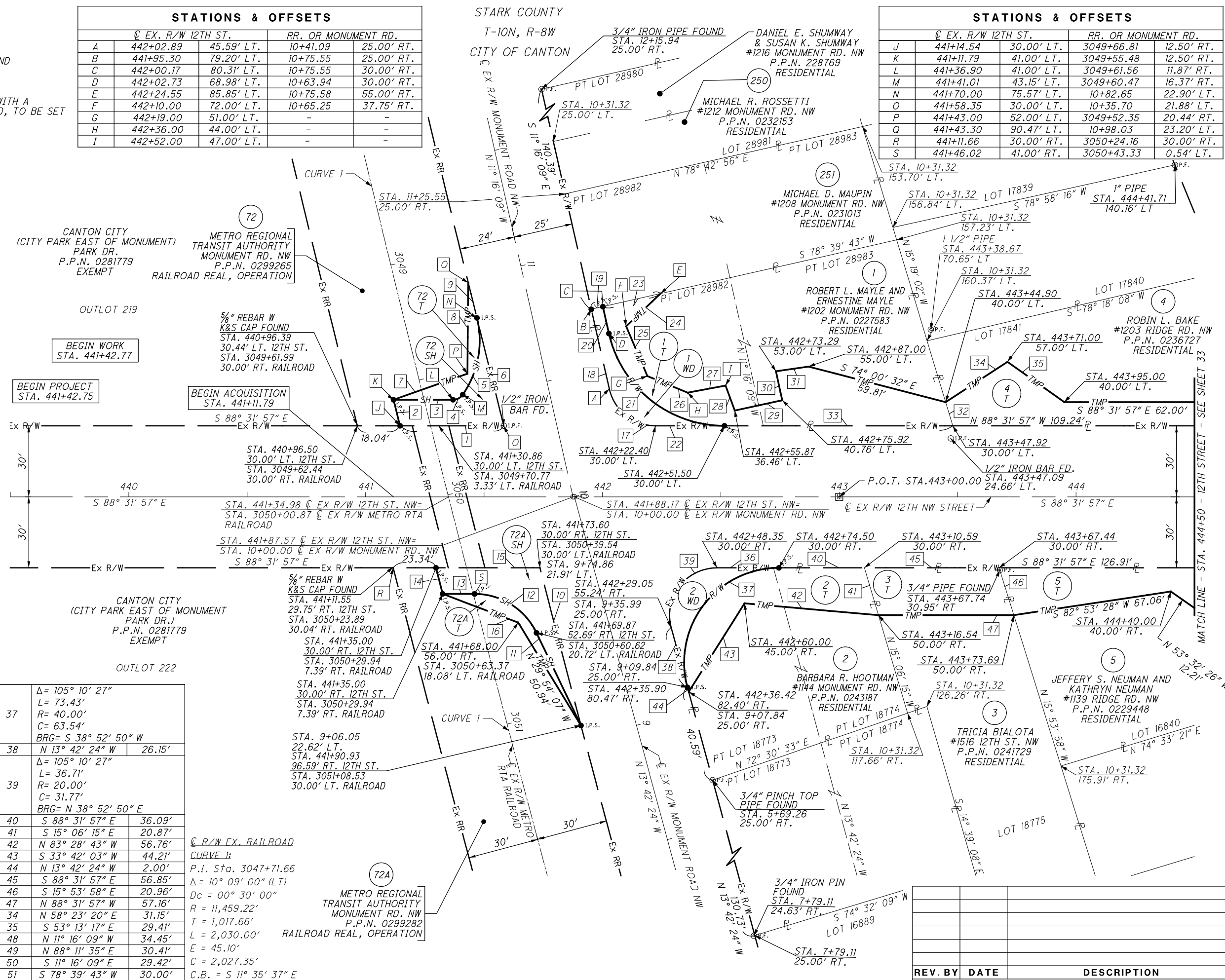
	EX. R/W 12TH ST.		RR. OR MONUMENT RD.	
A	442+02.89	45.59' LT.	10+41.09	25.00' RT.
B	441+95.30	79.20' LT.	10+75.55	25.00' RT.
C	442+00.17	80.31' LT.	10+75.55	30.00' RT.
D	442+02.73	68.98' LT.	10+63.94	30.00' RT.
E	442+24.55	85.85' LT.	10+75.58	55.00' RT.
F	442+10.00	72.00' LT.	10+65.25	37.75' RT.
G	442+19.00	51.00' LT.	-	-
H	442+36.00	44.00' LT.	-	-
I	442+52.00	47.00' LT.	-	-

STATIONS & OFFSETS

	EX. R/W 12TH ST.		RR. OR MONUMENT RD.	
J	441+14.54	30.00' LT.	3049+66.81	12.50' RT.
K	441+11.79	41.00' LT.	3049+55.48	12.50' RT.
L	441+36.90	41.00' LT.	3049+61.56	11.87' RT.
M	441+41.01	43.15' LT.	3049+60.47	16.37' RT.
N	441+70.00	75.57' LT.	10+82.65	22.90' LT.
O	441+58.35	30.00' LT.	10+35.70	21.88' LT.
P	441+43.00	52.00' LT.	3049+52.35	20.44' RT.
Q	441+43.30	90.47' LT.	10+98.03	23.20' LT.
R	441+11.66	30.00' RT.	3050+24.16	30.00' RT.
S	441+46.02	41.00' RT.	3050+43.33	0.54' LT.

PARCEL COURSES

1	N 88° 31' 57" W	43.82'
2	N 12° 33' 15" W	11.34'
3	S 88° 31' 57" E	25.11'
4	Δ= 55° 10' 56" L= 4.82' R= 5.00' C= 4.63' BRG= N 63° 52' 35" E	
5	Δ= 48° 41' 09" L= 33.99' R= 40.00' C= 32.98' BRG= N 11° 56' 33" E	
6	Δ= 00° 14' 08" L= 46.96' R= 11,429.20' C= 46.96' BRG= S 12° 31' 06" E	
7	N 72° 03' 04" E	33.09'
8	N 01° 57' 30" E	38.50'
9	Δ= 00° 04' 37" L= 15.37' R= 11,429.20' C= 15.37' BRG= S 12° 21' 43" E	
10	Δ= 00° 20' 42" L= 68.82' R= 11,429.20' C= 68.82' BRG= S 13° 07' 08" E	
11	N 24° 09' 13" W	43.40'
12	Δ= 64° 23' 09" L= 32.59' R= 29.00' C= 30.90' BRG= N 56° 20' 15" W	
13	N 88° 31' 57" W	13.47'
14	N 12° 55' 12" W	11.36'
15	S 88° 31' 57" E	43.88'
16	N 67° 44' 28" W	34.09'
17	Δ= 77° 15' 48" L= 26.97' R= 20.00' C= 24.97' BRG= N 49° 54' 03" W	
18	N 11° 16' 09" W	34.46'
19	N 78° 39' 43" E	5.00'
20	S 11° 16' 09" E	11.62'
21	Δ= 77° 15' 48" L= 67.42' R= 50.00' C= 62.43' BRG= S 49° 54' 03" E	
22	N 88° 31' 57" W	29.10'
23	N 78° 39' 43" E	25.00'
24	S 47° 53' 03" W	20.09'
25	S 21° 43' 52" E	22.85'
26	S 66° 09' 03" E	18.38'
27	N 80° 50' 52" E	16.28'
28	S 18° 40' 28" E	11.23'
29	N 79° 20' 28" E	20.51'
30	N 10° 39' 32" W	12.51'
31	N 83° 10' 10" E	13.86'
32	S 15° 19' 02" E	10.44'
33	N 88° 31' 57" W	96.41'
36	S 88° 31' 57" E	26.15'
37	Δ= 105° 10' 27" L= 73.43' R= 40.00' C= 63.54' BRG= S 38° 52' 50" W	
38	N 13° 42' 24" W	26.15'
39	Δ= 105° 10' 27" L= 36.71' R= 20.00' C= 31.77' BRG= N 38° 52' 50" E	
40	S 88° 31' 57" E	36.09'
41	S 15° 06' 15" E	20.87'
42	N 83° 28' 43" W	56.76'
43	S 33° 42' 03" W	44.21'
44	N 13° 42' 24" W	2.00'
45	S 88° 31' 57" E	56.85'
46	S 15° 53' 58" E	20.96'
47	N 88° 31' 57" W	57.16'
34	N 58° 23' 20" E	31.15'
35	S 53° 13' 17" E	29.41'
48	N 11° 16' 09" W	34.45'
49	N 88° 11' 35" E	30.41'
50	S 11° 16' 09" E	29.42'
51	S 78° 39' 43" W	30.00'



PID NO. **85299**

R/W DESIGNER: JMK & PKM
R/W REVIEWER: LBD

**R/W BOUNDARY SHEET-12TH ST
STA. 439+50 TO STA. 444+50**

STA-12TH STREET

31 / 83

736
790

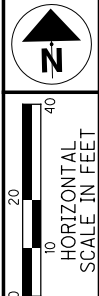
REV. BY	DATE	DESCRIPTION

DATE COMPLETED: FINAL RW TRACING 9/11/2013

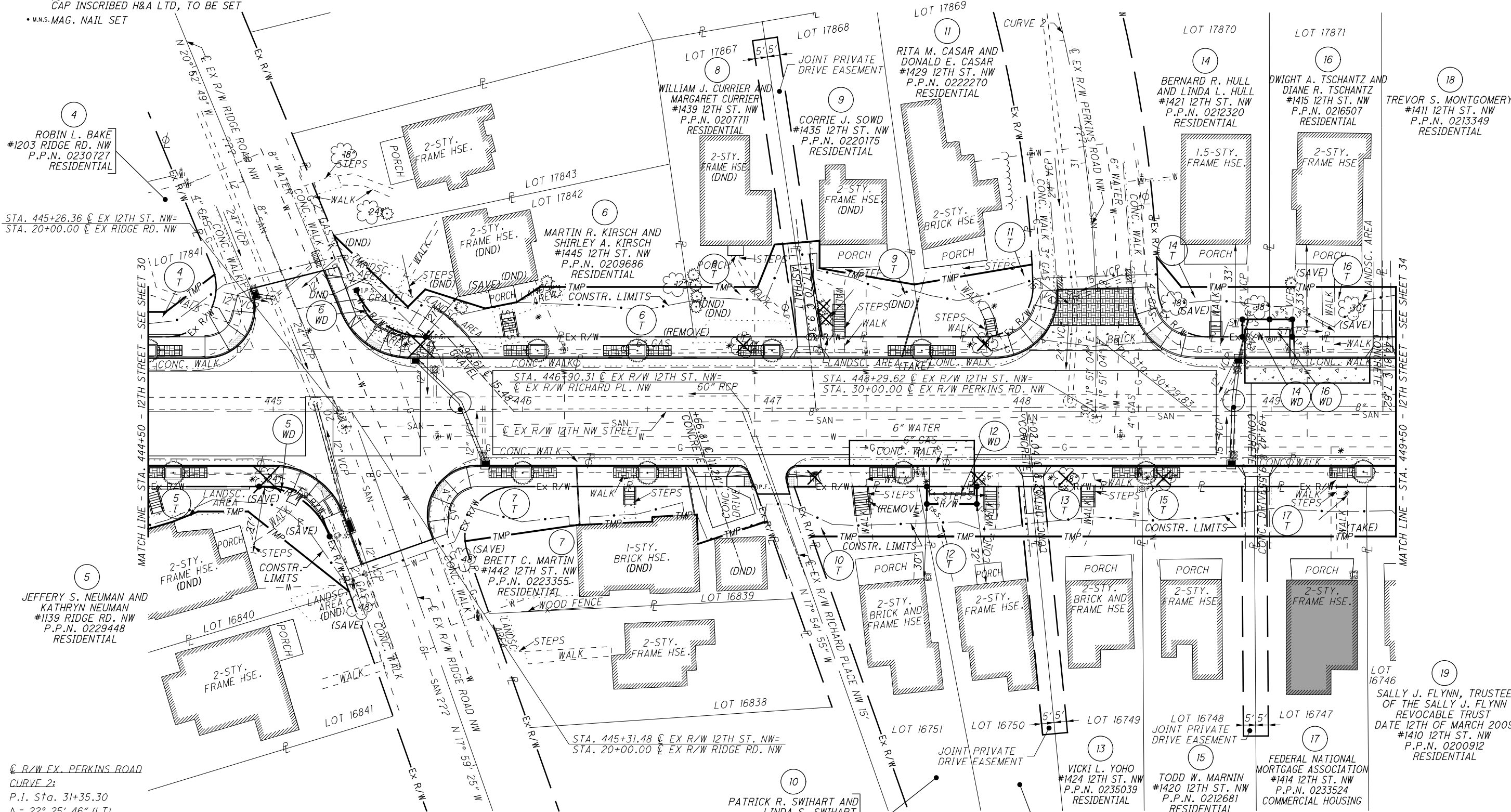
MONUMENT LEGEND:

- ◻ EXISTING R/W MONUMENT BOX
- ⊙ P.F. IRON BAR, REBAR, OR PIPE FOUND
- NAIL FOUND
- D.H.F. DRILL HOLE FOUND
- I.R.S. 5/8" X 30" IRON REBAR TOPPED WITH A PLASTIC CAP INSCRIBED H&A LTD, TO BE SET
- M.S.-MAG. NAIL SET

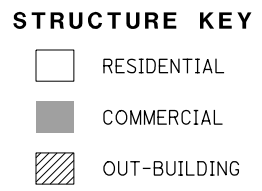
STARK COUNTY
T-10N, R-8W
CITY OF CANTON



J:\pre-int\11-060 12th Street\STA\85299\row\sheets\85299R002.dgn 4/14/2014 4:50:19 PM brion.sedzior
 ODOTV81_PDF_Half.pltcfgr ODOTV81_Pen-ME.tbl M-E Companies, Inc.



R/W EX. PERKINS ROAD
 CURVE 2:
 P.I. Sta. 31+35.30
 $\Delta = 22^\circ 25' 46''$ (LT)
 $D_c = 10^\circ 46' 16''$
 $R = 531.94'$
 $T = 105.47'$
 $L = 208.24'$
 $E = 10.36'$
 $C = 206.91'$
 $C.B. = N 09^\circ 21' 50'' W$
 $emax. = MATCH EXISTING$



* RIGHT OF WAY ENCROACHMENT TO BE REMOVED
DND DO NOT DISTURB

REV. BY	DATE	DESCRIPTION

DATE COMPLETED: FINAL RW TRACING 9/11/2013

RIGHT OF WAY TOPO SHEET
 STA. 444+50 TO STA. 449+50
 STA - 12TH STREET
 PID NO. 85299
 R/W DESIGNER JMK & PKM
 R/W REVIEWER LBD
 32 / 83
 737
 790

J:\pre-int\11-060 12th Street\STA\85299\row\sheet\85299R002.dgn 4/14/2014 4:50:20 PM brian.seadziol ODOT\B\Pen-ME.tbl M-E Companies, Inc.

MONUMENT LEGEND:

- EXISTING R/W MONUMENT BOX
- P.F. IRON BAR, REBAR, OR PIPE FOUND
- NAIL FOUND
- D.H.F. DRILL HOLE FOUND
- R.S. 5/8" X 30" IRON REBAR TOPPED WITH A PLASTIC CAP INSCRIBED H&A LTD, TO BE SET
- M.S. MAG. NAIL SET

STATIONS & OFFSETS

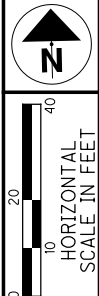
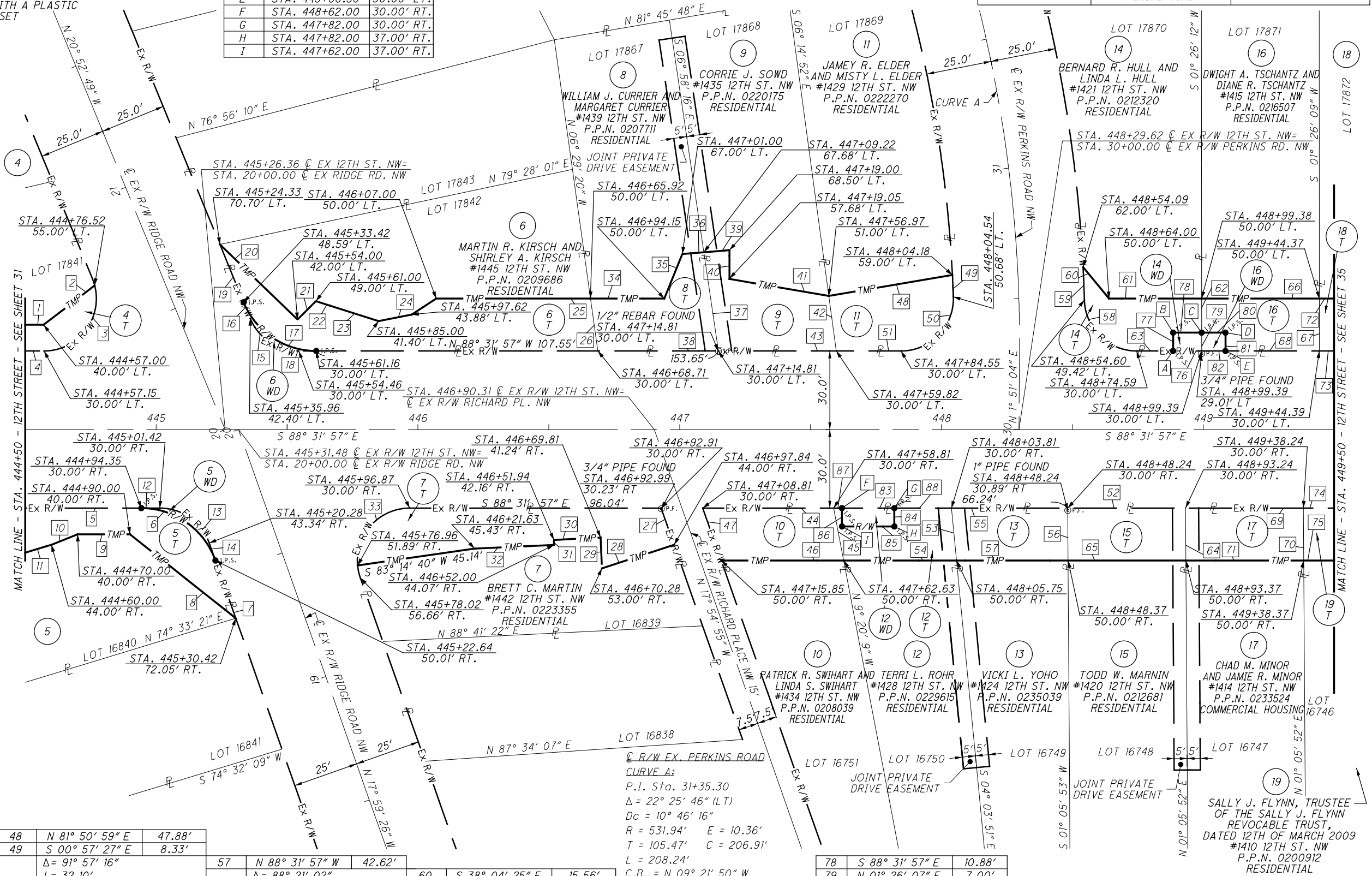
A	STA. 448+88.50	30.00' LT.
B	STA. 448+88.50	37.00' LT.
C	STA. 448+99.38	37.00' LT.
D	STA. 449+08.50	37.00' LT.
E	STA. 449+08.50	30.00' LT.
F	STA. 448+62.00	30.00' RT.
G	STA. 447+82.00	30.00' RT.
H	STA. 447+82.00	37.00' RT.
I	STA. 447+62.00	37.00' RT.

STARK COUNTY
T-10N, R-8W
CITY OF CANTON

4 ROBIN L. BAKE #1203 RIDGE RD. NW P.P.N. 0236727 RESIDENTIAL	5 JEFFERY S. NEUMAN AND KATHRYN NEUMAN #1139 RIDGE RD. NW P.P.N. 0229448 RESIDENTIAL	18 TREVOR S. MONTGOMERY #1411 12TH ST. NW P.P.N. 0213349 RESIDENTIAL
---	---	--

PARCEL COURSES

1	S 88° 31' 57" E	62.00'
2	N 53° 55' 33" E	24.62'
3	Δ = 104° 28' 39" L = 36.47' R = 20.00' C = 31.62' BRG = S 39° 13' 44" W	
4	N 88° 31' 57" W	109.24'
5	S 88° 31' 57" E	126.91'
6	Δ = 70° 32' 32" L = 36.94' R = 30.00' C = 34.65' BRG = N 53° 15' 41" W	
7	S 17° 59' 26" E	23.38'
8	N 50° 07' 17" W	51.59'
9	N 88° 31' 57" W	20.00'
10	S 69° 39' 58" W	10.77'
11	S 74° 46' 06" W	10.44'
12	S 88° 31' 57" E	7.07'
13	Δ = 70° 32' 32" L = 24.62' R = 20.00' C = 23.10' BRG = S 53° 15' 41" E	
14	S 17° 59' 24" E	7.07'
15	Δ = 67° 39' 08" L = 23.62' R = 20.00' C = 22.27'	
16	N 20° 52' 49" W	6.70'
17	Δ = 67° 39' 08" L = 35.42' R = 30.00' C = 33.40' BRG = S 54° 42' 23" E	
18	N 88° 31' 57" W	6.70'
19	N 20° 52' 49" W	23.90'
20	S 44° 29' 20" E	41.28'
21	N 46° 28' 03" E	9.90'
22	S 70° 57' 17" E	25.18'
23	N 80° 19' 19" E	12.87'
24	N 58° 21' 02" E	11.19'
25	S 88° 31' 57" E	58.92'
26	S 6° 29' 20" E	20.19'
27	S 17° 54' 55" E	14.84'
28	S 73° 22' 52" W	28.99'
29	N 00° 50' 50" W	11.77'
30	S 88° 31' 48" W	17.89'
31	S 00° 23' 19" E	1.92'
32	S 88° 54' 04" W	30.40'
33	Δ = 95° 25' 07" L = 33.31' R = 20.00' C = 29.59' BRG = N 43° 45' 30" E	
34	S 88° 31' 57" E	28.23'
35	N 23° 25' 50" E	18.33'
36	N 86° 41' 59" E	8.25'
37	S 06° 58' 16" E	38.09'
38	N 88° 31' 57" W	46.10'
39	N 86° 41' 59" E	9.82'
40	S 01° 30' 12" W	11.00'
41	S 78° 49' 19" E	38.53'
42	S 06° 14' 52" E	21.19'
43	N 88° 31' 57" W	45.01'
44	S 88° 31' 57" E	50.00'
45	S 09° 20' 09" E	20.36'
46	N 88° 31' 57" W	46.78'
47	N 17° 54' 55" W	21.20'
48	N 81° 50' 59" E	47.88'
49	S 00° 57' 27" E	8.33'
50	Δ = 91° 57' 16" L = 32.10' R = 20.00' C = 28.76' BRG = S 45° 29' 25" W	
51	N 88° 31' 57" W	24.73'
52	S 88° 31' 57" E	45.00'
53	S 04° 03' 51" E	20.09'
54	N 88° 31' 57" W	43.12'
55	S 88° 31' 57" E	44.42'
56	S 01° 05' 52" W	20.00'
57	N 88° 31' 57" W	42.62'
58	Δ = 88° 21' 02" L = 30.84' R = 20.00' C = 27.87' BRG = N 44° 21' 26" W	
59	Δ = 01° 17' 41" L = 12.59' R = 556.94' C = 12.59' BRG = N 00° 49' 46" W	
60	S 38° 04' 25" E	15.56'
61	S 88° 31' 57" E	35.37'
62	S 01° 26' 07" W	13.00'
63	N 88° 31' 57" W	13.91'
64	S 01° 05' 52" W	20.00'
65	N 88° 31' 57" W	45.00'
66	S 88° 31' 57" E	45.00'
67	S 01° 26' 07" W	20.00'
68	N 88° 31' 57" W	35.89'
69	S 88° 31' 57" E	45.00'
70	S 01° 05' 52" W	20.00'
71	N 88° 31' 57" W	45.00'
72	S 88° 31' 57" E	45.00'
73	N 88° 31' 57" W	45.00'
74	S 88° 31' 57" E	45.94'
75	N 88° 31' 57" W	45.82'
76	N 88° 31' 57" W	10.89'
77	N 01° 28' 03" E	7.00'
78	S 88° 31' 57" E	10.88'
79	N 01° 26' 07" E	7.00'
80	S 88° 31' 57" E	9.12'
81	S 01° 28' 03" W	7.00'
82	N 88° 31' 57" W	9.11'
83	S 88° 31' 57" E	20.00'
84	S 01° 28' 03" W	7.00'
85	N 88° 31' 57" W	20.00'
86	N 01° 28' 03" E	7.00'
87	S 88° 31' 57" E	3.19'
88	S 88° 31' 57" E	21.81'



PID NO. **85299**

R/W DESIGNER: JMK & PKM
R/W REVIEWER: LBD

R/W BOUNDARY SHEET-12TH ST
STA. 444+50 TO STA. 449+50

STA-12TH STREET

33/83

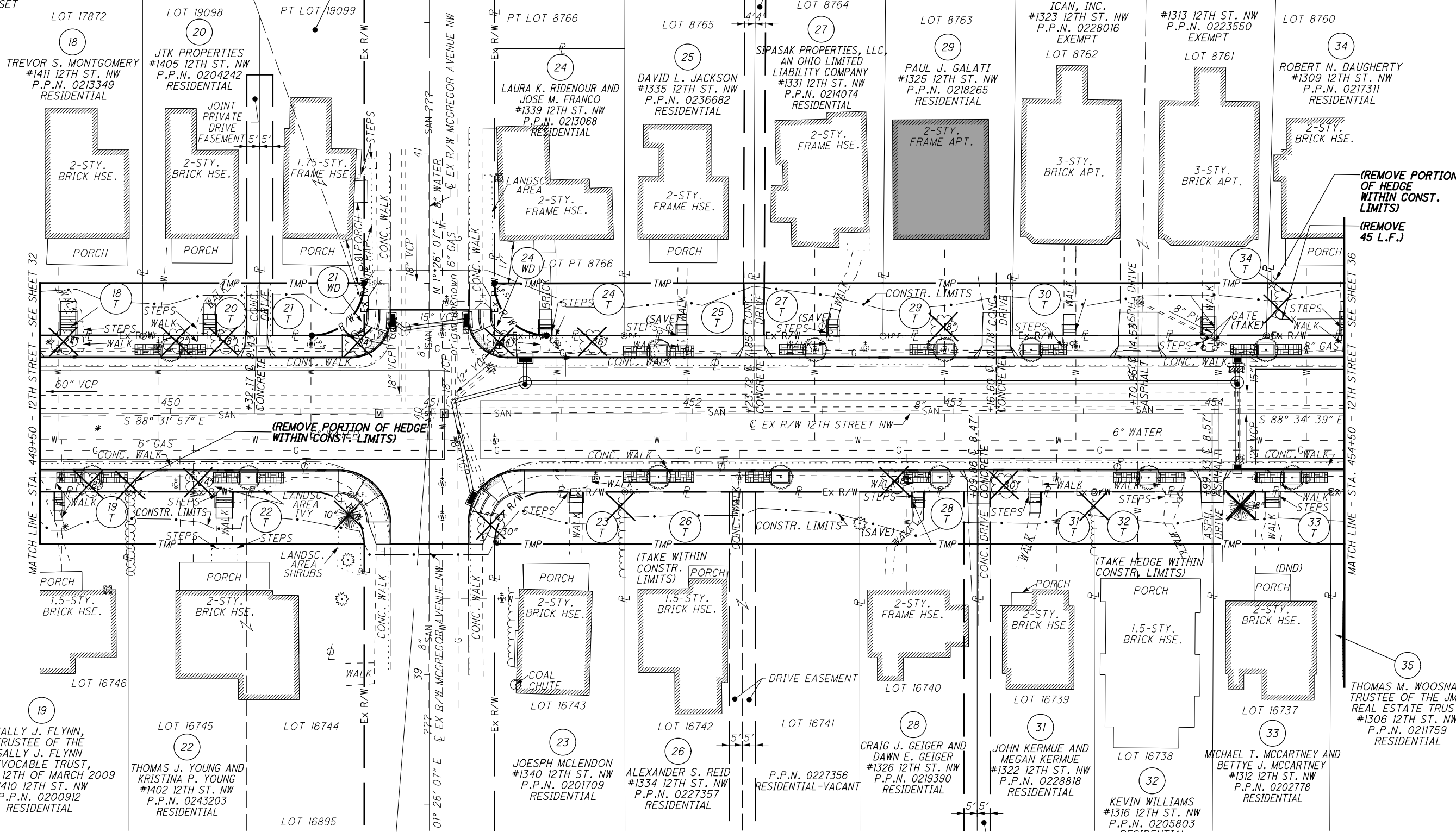
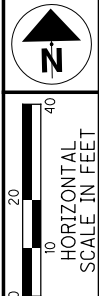
738
790

REV. BY	DATE	DESCRIPTION
		DATE COMPLETED: FINAL RW TRACING 9/11/2013

MONUMENT LEGEND:

- ◻ EXISTING R/W MONUMENT BOX
- ⊙ P.F. IRON BAR, REBAR, OR PIPE FOUND
- NAIL FOUND
- D.H.F. DRILL HOLE FOUND
- I.R.S. 5/8" X 30" IRON REBAR TOPPED WITH A PLASTIC CAP INSCRIBED H&A LTD, TO BE SET
- M.N.S.-MAG. NAIL SET

STARK COUNTY
T-10N, R-8W
CITY OF CANTON



(REMOVE PORTION OF HEDGE WITHIN CONST. LIMITS)

(REMOVE PORTION OF HEDGE WITHIN CONST. LIMITS)
(REMOVE 45 L.F.)

STRUCTURE KEY

- ◻ RESIDENTIAL
- COMMERCIAL
- ▨ OUT-BUILDING

STA. 450+99.28 @ EX 12TH ST. NW=
Δ = 00°02'49" (L.T.), NO CURVE
STA. 40+00.00 @ EX MCGREGOR AVE. NW

* RIGHT OF WAY ENCROACHMENT TO BE REMOVED
DND DO NOT DISTURB

REV. BY	DATE	DESCRIPTION

DATE COMPLETED: FINAL RW TRACING 9/11/2013

PID NO. **85299**

R/W DESIGNER: JMK & PKM
R/W REVIEWER: LBD

RIGHT OF WAY TOPO SHEET
STA. 449+50 TO STA. 454+50

STA - 12TH STREET

34 / 83

739
790

J:\pre-int\11-060 12th Street\STA\85299\row\sheets\85299RT003.dgn 4/14/2014 4:50:22 PM brian.seadzi" ODOTV8i_PDF_Half.pltctg ODOTV8i_Pen-ME.tbl M-E Companies, Inc.

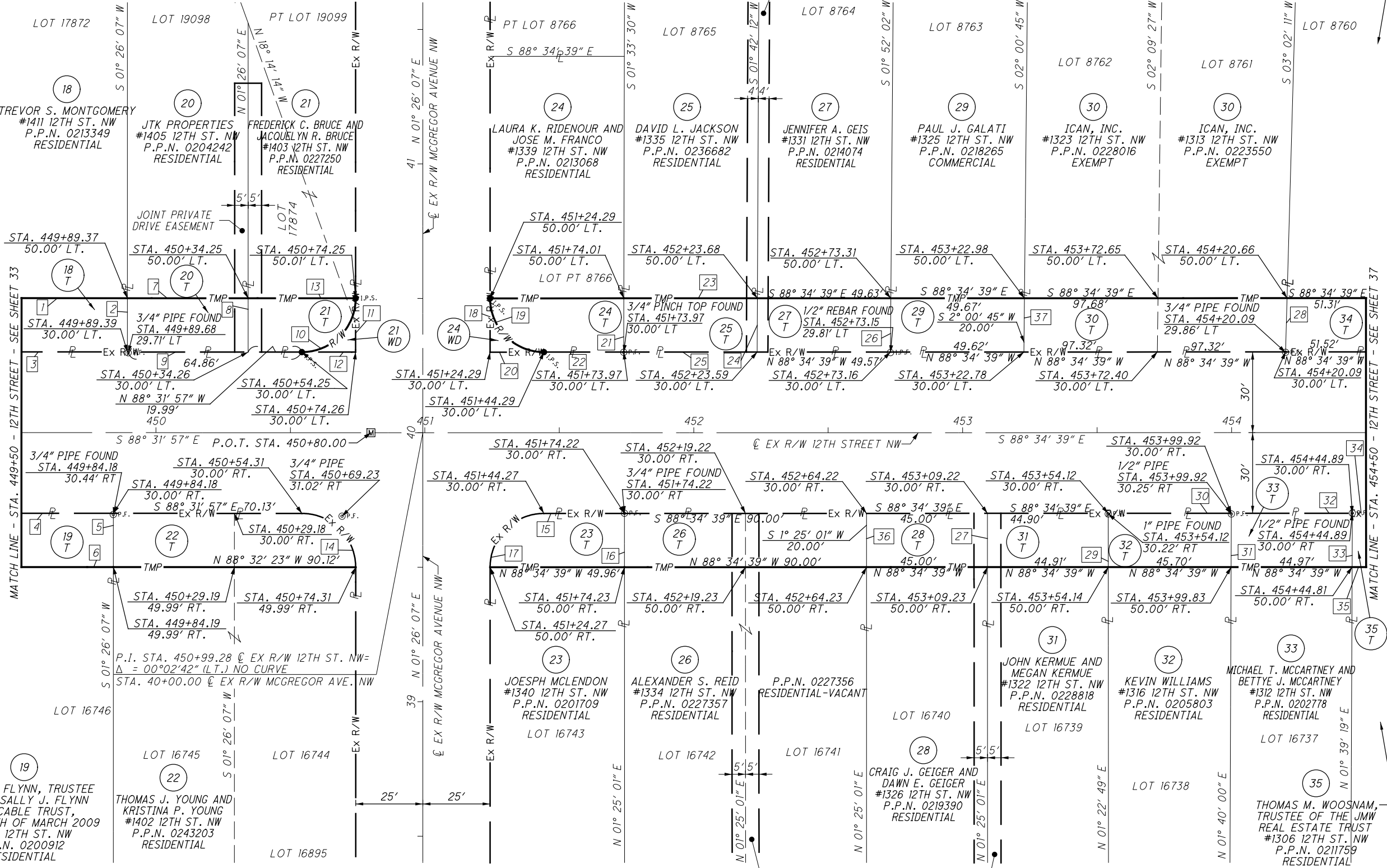
STARK COUNTY
T-10N, R-8W
CITY OF CANTON

MONUMENT LEGEND:

- EXISTING R/W MONUMENT BOX
- PROPOSED R/W MONUMENT BOX
- P.F. IRON BAR, REBAR, OR PIPE FOUND
- NAIL FOUND
- D.H.F. DRILL HOLE FOUND
- I.R.S. 5/8" X 30" IRON REBAR TOPPED WITH A PLASTIC CAP INSCRIBED H&A LTD, TO BE SET
- M.S.-MAG. NAIL SET

PARCEL COURSES

1	S 88° 31' 57" E	45.00'
2	N 01° 26' 07" E	20.00'
3	N 88° 31' 57" W	45.00'
4	S 88° 31' 57" E	45.94'
5	S 01° 26' 07" W	20.00'
6	N 88° 31' 57" W	45.82'
7	S 88° 31' 57" E	44.88'
8	S 01° 26' 07" W	20.00'
9	N 88° 31' 57" W	44.88'
10	Δ = 90° 01' 56" L = 31.43' R = 20.00' C = 28.29' BRG = N 46° 27' 05" E	
11	S 01° 26' 07" W	20.01'
12	N 88° 31' 57" W	20.01'
13	S 88° 32' 55" E	40.00'
14	Δ = 89° 58' 04" L = 31.40' R = 20.00' C = 28.28' BRG = S 43° 32' 55" E	
15	S 88° 34' 39" E	29.95'
16	S 01° 25' 01" W	20.00'
17	Δ = 89° 59' 14" L = 20.00' R = 20.00' C = 28.28' BRG = N 46° 25' 44" E	
18	N 01° 26' 07" E	20.00'
19	Δ = 90° 00' 45" L = 31.42' R = 20.00' C = 28.29' BRG = S 43° 34' 16" E	
20	N 88° 34' 39" W	20.00'
21	S 01° 33' 30" W	20.00'
22	N 88° 34' 39" W	29.68'
23	S 88° 34' 39" E	49.67'
24	S 01° 42' 12" W	20.00'
25	N 88° 34' 39" W	49.62'
26	N 01° 52' 02" E	20.00'
27	S 01° 25' 01" W	20.00'
28	S 03° 02' 11" W	20.01'
29	S 01° 22' 49" W	20.00'
30	S 88° 34' 39" E	45.80'
31	S 01° 40' 00" W	20.00'
32	S 88° 34' 39" E	44.97'
33	S 01° 39' 19" W	20.00'
34	S 88° 34' 39" E	45.00'
35	N 88° 34' 39" W	45.00'
36	N 01° 25' 01" E	20.00'
37	S 02° 00' 45" W	20.00'



19
SALLY J. FLYNN, TRUSTEE
OF THE SALLY J. FLYNN
REVOCABLE TRUST,
DATED 12TH OF MARCH 2009
#1410 12TH ST. NW
P.P.N. 0200912
RESIDENTIAL

22
THOMAS J. YOUNG AND
KRISTINA P. YOUNG
#1402 12TH ST. NW
P.P.N. 0243203
RESIDENTIAL

23
JOESPH MCLENDON
#1340 12TH ST. NW
P.P.N. 0201709
RESIDENTIAL

26
ALEXANDER S. REID
#1334 12TH ST. NW
P.P.N. 0227357
RESIDENTIAL

31
JOHN KERMUE AND
MEGAN KERMUE
#1322 12TH ST. NW
P.P.N. 0228818
RESIDENTIAL

32
KEVIN WILLIAMS
#1316 12TH ST. NW
P.P.N. 0205803
RESIDENTIAL

33
MICHAEL T. MCCARTNEY AND
BETTYE J. MCCARTNEY
#1312 12TH ST. NW
P.P.N. 0202778
RESIDENTIAL

35
THOMAS M. WOOSNAM,
TRUSTEE OF THE JMW
REAL ESTATE TRUST
#1306 12TH ST. NW
P.P.N. 0211759
RESIDENTIAL

34
ROBERT N. DAUGHERTY
#1309 12TH ST. NW
P.P.N. 0217311
RESIDENTIAL



PID NO.
85299

R/W BOUNDARY SHEET - 12TH ST
STA. 449+50 TO STA. 454+50

R/W BOUNDARY SHEET - 12TH STREET
STA. 449+50 TO STA. 454+50

35 / 83

740
790

REV. BY	DATE	DESCRIPTION

DATE COMPLETED: FINAL RW TRACING 9/11/2013

J:\pre-int\11-060 12th Street\STA\85299\row\sheets\85299R003.dgn 4/14/2014 4:50:23 PM brian.seadziol ODOTV8i_PDF_Half.pltctg ODOTV8i_Pen-ME.tbl M-E Companies, Inc.

MONUMENT LEGEND:

- EXISTING R/W MONUMENT BOX
- ⊙ P.F. IRON BAR, REBAR, OR PIPE FOUND
- NAIL FOUND
- D.H.F. DRILL HOLE FOUND
- I.R.S. 5/8" X 30" IRON REBAR TOPPED WITH A PLASTIC CAP INSCRIBED H&A LTD, TO BE SET
- M.N.S.-MAG. NAIL SET

STARK COUNTY
T-10N, R-8W
CITY OF CANTON

FULTON STREET PROPERTIES,
L.L.C., AN OHIO LIMITED
LIABILITY COMPANY AND
COH INVESTORS, L.L.C., AN OHIO
LIMITED LIABILITY COMPANY
#1212 FULTON RD. NW
P.P.N. 0219948
COMMERCIAL

JAMES V. SERRA, JR.
#1201 FULTON RD. NW
P.P.N. 0246240
COMMERCIAL

ROBERT N. DAUGHERTY
#1309 12TH ST. NW
P.P.N. 0217311
RESIDENTIAL

ROBERT N. DAUGHERTY
#1301 12TH ST. NW
P.P.N. 0243329
RESIDENTIAL

JEAN M. MITCHELL
#1231 12TH ST. NW
P.P.N. 0246241
COMMERCIAL-VACANT

PAUL J. GALATI
#1123 ROSE CT. NW
P.P.N. 0226291
RESIDENTIAL

SIPASAK PROPERTIES, LLC
#1133 FULTON RD. NW
P.P.N. 0230287
COMMERCIAL

J.A.F. PROPERTY MANAGEMENT
GROUP LLC., AN OHIO LIMITED
LIABILITY COMPANY
#1123 FULTON RD. NW
P.P.N. 0230288
COMMERCIAL

COLE CK PORTFOLIO VII, LLC,
A DELAWARE LIMITED
LIABILITY COMPANY
#1212 12TH ST. NW
P.P.N. 0237840
COMMERCIAL

STRUCTURE KEY

- RESIDENTIAL
- COMMERCIAL
- OUT-BUILDING

* RIGHT OF WAY ENCROACHMENT TO BE REMOVED
DND DO NOT DISTURB

REV. BY	DATE	DESCRIPTION

DATE COMPLETED: FINAL RW TRACING 9/11/2013

RIGHT OF WAY TOPO SHEET
STA. 454+50 TO STA. 459+50

STA-12TH STREET

36 / 83

(741)
(790)

PID NO. **85299**

R/W DESIGNER: JMK & PKM
R/W REVIEWER: LBD

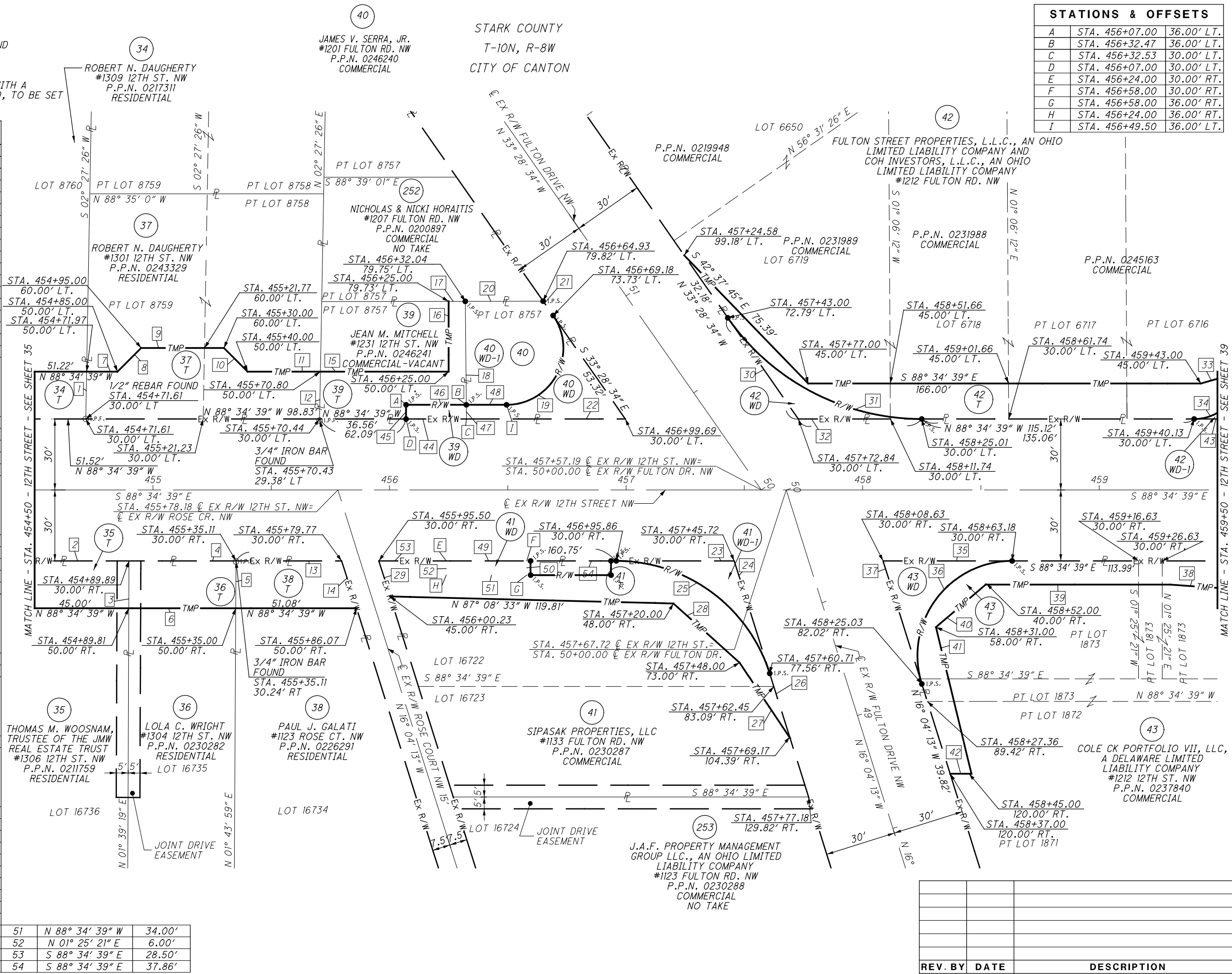
J:\pre-int\11-060 12th Street\STA\85299\row\sheets\85299R004.dgn 4/14/2014 4:50:24 PM brian.seazio\ODOTV81_PDF_Half.pltctg ODOTV81_Pen-ME.tbl M-E Companies, Inc.

MONUMENT LEGEND:

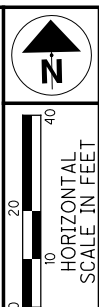
- ◻ EXISTING R/W MONUMENT BOX
- ⊙ P.F. IRON BAR, REBAR, OR PIPE FOUND
- NAIL FOUND
- D.H.F. DRILL HOLE FOUND
- I.R.S. 5/8" X 30" IRON REBAR TOPPED WITH A PLASTIC CAP INSCRIBED H&A LTD, TO BE SET
- M.N.S. MAG. NAIL SET

PARCEL COURSES

1	S 02° 27' 26" W	20.00'
2	S 88° 34' 39" E	45.00'
3	S 01° 39' 19" W	20.00'
4	S 88° 34' 39" E	45.22'
5	S 01° 43' 59" W	20.00'
6	N 88° 34' 39" W	45.19'
7	S 88° 34' 39" E	13.03'
8	N 46° 25' 21" E	14.14'
9	S 88° 34' 39" E	35.00'
10	S 43° 34' 39" E	14.14'
11	S 88° 34' 39" E	30.80'
12	S 02° 27' 26" W	20.00'
13	S 88° 34' 39" E	44.67'
14	S 16° 04' 13" E	20.97'
15	S 88° 34' 39" E	54.20'
16	N 01° 25' 21" E	29.73'
17	S 88° 42' 17" E	7.03'
18	S 00° 51' 13" W	43.75'
19	Δ = 124° 53' 56" L = 52.32' R = 24.00' C = 42.56' BRG = N 28° 58' 23" E	
20	S 88° 42' 17" E	32.90'
21	S 33° 28' 34" E	7.42'
22	N 88° 34' 39" W	67.16'
23	S 88° 34' 39" E	49.87'
24	S 16° 04' 13" E	49.87'
25	Δ = 72° 30' 26" L = 86.05' R = 68.00' C = 80.43' BRG = N 52° 19' 26" W	
26	S 16° 04' 13" E	28.77'
27	N 32° 18' 03" W	38.47'
28	N 46° 49' 02" W	37.54'
29	N 16° 04' 13" W	15.73'
30	N 33° 28' 34" W	52.17'
31	Δ = 55° 06' 05" L = 96.17' R = 100.00' C = 92.51' BRG = S 61° 01' 37" E	
32	N 88° 34' 39" W	52.17'
33	N 75° 20' 13" E	17.83'
34	Δ = 89° 49' 46" L = 31.36' R = 20.00' C = 28.24' BRG = S 46° 30' 28" W	
35	S 88° 34' 39" E	54.55'
36	Δ = 107° 29' 34" L = 75.04' R = 40.00' C = 64.51' BRG = S 37° 40' 34" W	
37	N 16° 04' 13" W	54.55'
38	N 84° 29' 31" W	47.74'
39	N 88° 34' 39" W	78.00'
40	S 50° 49' 23" W	27.66'
41	S 12° 10' 45" E	63.79'
42	N 88° 34' 39" W	9.00'
43	N 88° 34' 39" W	19.94'
44	N 88° 34' 39" W	25.53'
45	N 01° 25' 21" E	6.00'
46	S 88° 34' 39" E	25.47'
47	S 00° 51' 13" W	6.00'
48	S 88° 34' 39" E	17.03'
49	S 88° 34' 39" E	34.00'
50	S 01° 25' 21" W	6.00'
51	N 88° 34' 39" W	34.00'
52	N 01° 25' 21" E	6.00'
53	S 88° 34' 39" E	28.50'
54	S 88° 34' 39" E	37.86'



STATIONS & OFFSETS		
A	STA. 456+07.00	36.00' LT.
B	STA. 456+32.47	36.00' LT.
C	STA. 456+32.53	30.00' LT.
D	STA. 456+07.00	30.00' LT.
E	STA. 456+24.00	30.00' RT.
F	STA. 456+58.00	30.00' RT.
G	STA. 456+58.00	36.00' RT.
H	STA. 456+24.00	36.00' RT.
I	STA. 456+49.50	36.00' LT.



PID NO. **85299**

R/W BOUNDARY SHEET-12TH ST
STA. 454+50 TO STA. 459+50

STA-12TH STREET

37/83

742
790

REV. BY	DATE	DESCRIPTION

DATE COMPLETED: FINAL RW TRACING 9/11/2013

J:\pre-int\11-060 12th Street\STA\85299\row\sheet\85299R004.dgn 4/14/2014 4:50:25 PM brian.seazio\ODOTV81_PDF_Half.plt\cfig ODOTV81_PDF_Half.plt M-E Companies, Inc.

MONUMENT LEGEND:

- ☐ EXISTING R/W MONUMENT BOX
- ⊙ P.F. IRON BAR, REBAR, OR PIPE FOUND
- NAIL FOUND
- D.H.F. DRILL HOLE FOUND
- I.R.S. 5/8" X 30" IRON REBAR TOPPED WITH A PLASTIC CAP INSCRIBED H&A LTD, TO BE SET
- M.N.S.-MAG. NAIL SET

50

HERBERT H. ROSENGARD,
TRUSTEE OF THE
HERBERT H. ROSENGARD
REVOCABLE TRUST
U/A DATED JULY 1, 1999
#1117 12TH ST. NW
P.P.N. 0232128
COMMERCIAL

STARK COUNTY
T-10N, R-8W
CITY OF CANTON

51

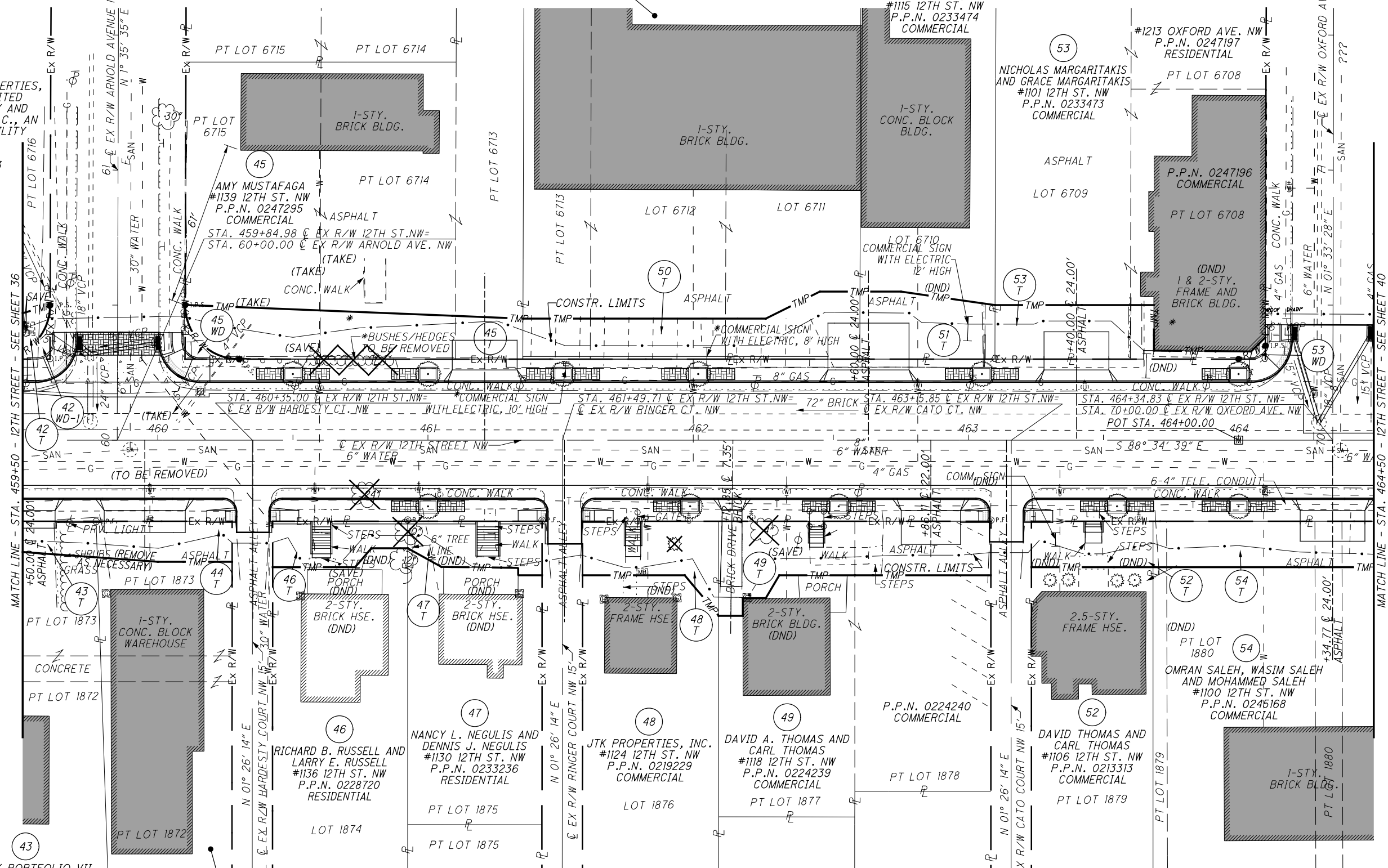
B & F OPTICAL, INC.
#1115 12TH ST. NW
P.P.N. 0233474
COMMERCIAL

53

NICHOLAS MARGARITAKIS
AND GRACE MARGARITAKIS
#1101 12TH ST. NW
P.P.N. 0233473
COMMERCIAL

#1213 OXFORD AVE. NW
P.P.N. 0247197
RESIDENTIAL

42
FULTON STREET PORPERTIES,
LLC, AN OHIO LIMITED
LIABILITY COMPANY AND
COH INVESTORS, L.L.C., AN
OHIO LIMITED LIABILITY
COMPANY
12TH ST. NW
P.P.N. 0245163
COMMERCIAL



MATCH LINE - STA. 459+50 - 12TH STREET - SEE SHEET 36

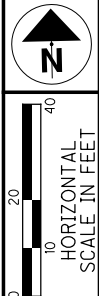
MATCH LINE - STA. 464+50 - 12TH STREET - SEE SHEET 40

STRUCTURE KEY

- ☐ RESIDENTIAL
- COMMERCIAL
- ▨ OUT-BUILDING

* RIGHT OF WAY ENCROACHMENT TO BE REMOVED
DND DO NOT DISTURB

REV. BY	DATE	DESCRIPTION



PID NO. **85299**

R/W DESIGNER
JMK & PKM
R/W REVIEWER
LBD

RIGHT OF WAY TOPO SHEET
STA. 459+50 TO STA. 464+50

STA-12TH STREET

38 / 83

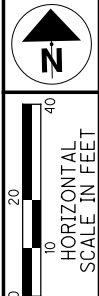
743
790

J:\pre-int\11-060 12th Street\STA\85299\row\sheets\85299RT005.dgn 4/14/2014 4:50:27 PM brian.seadzi" ODOTV8i_PDF_Half.pltctg ODOTV8i_Pen-ME.tbl M-E Companies, Inc.

MONUMENT LEGEND:

- ▣ EXISTING R/W MONUMENT BOX
- ▣ PROPOSED R/W MONUMENT BOX
- ⊙ P.F. IRON BAR, REBAR, OR PIPE FOUND
- NAIL FOUND
- D.H.F. DRILL HOLE FOUND
- ⊗ RAILROAD SPIKE FOUND
- I.R.S. 5/8" X 30" IRON REBAR TOPPED WITH A PLASTIC CAP INSCRIBED H&A LTD, TO BE SET
- M.N.S. MAG. NAIL SET

STARK COUNTY
T-10N, R-8W
CITY OF CANTON



PID NO. **85299**

R/W DESIGNER: JMK & PKM
R/W REVIEWER: LBD

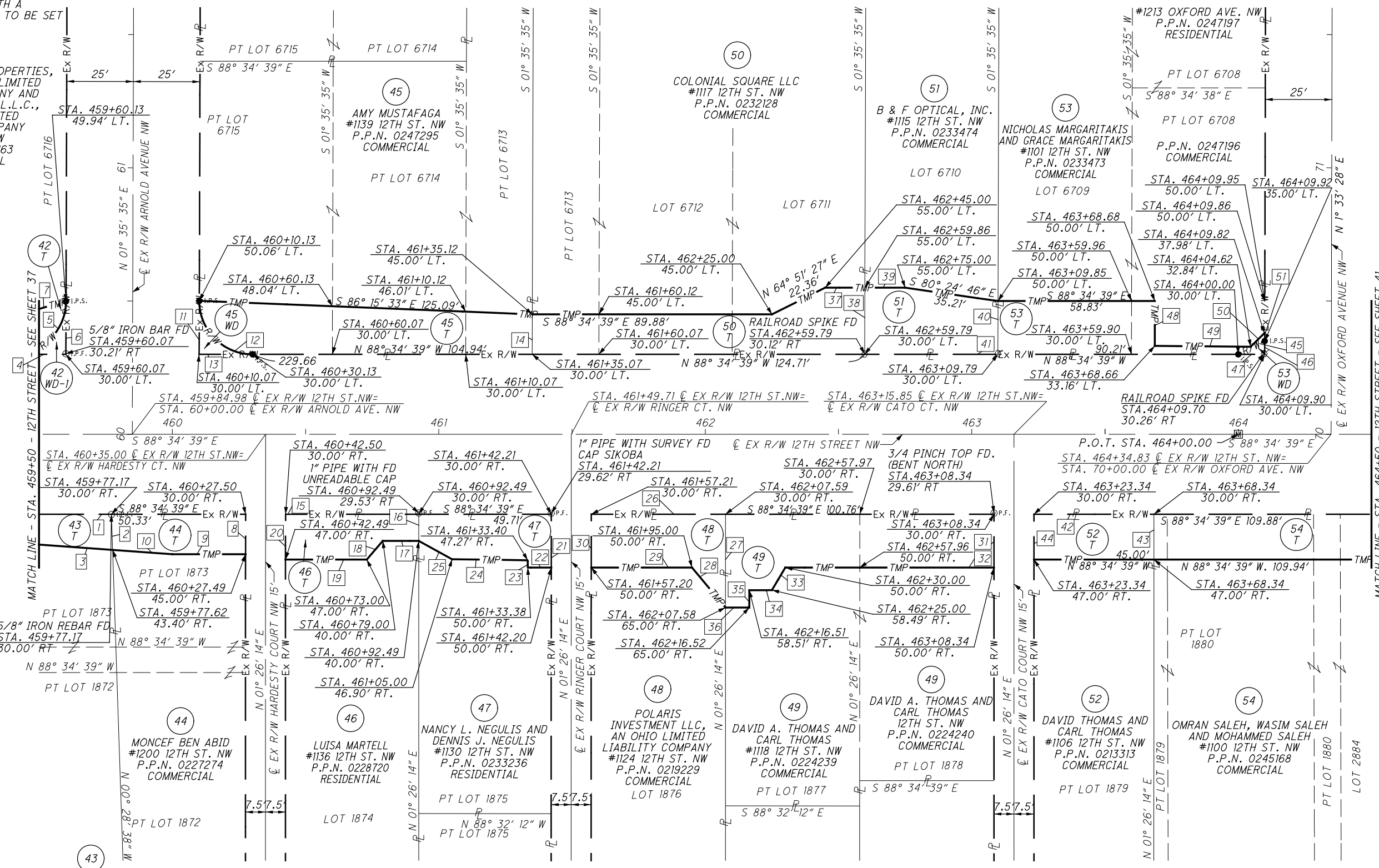
**R / W BOUNDARY SHEET - 12TH ST
STA. 459+50 TO STA. 464+50**

STA - 12TH STREET

39 / 83

744
790

PARCEL COURSES		
1	S 88° 34' 39" E	113.99'
2	S 00° 28' 38" E	13.41'
3	N 84° 29' 31" W	47.74'
4	N 88° 34' 39" W	19.94'
Δ = 89° 49' 46"		
L = 31.36'		
R = 20.00'		
C = 28.24'		
BRG = N 46° 30' 28" E		
6	S 01° 35' 35" W	19.94'
7	N 75° 20' 13" E	17.83'
8	S 01° 26' 14" W	15.00'
9	N 88° 34' 39" W	27.49'
10	N 84° 29' 31" W	22.44'
11	N 01° 35' 35" E	20.06'
Δ = 90° 10' 14"		
L = 31.48'		
R = 20.00'		
C = 28.33'		
BRG = S 43° 29' 32" E		
13	N 88° 34' 39" W	20.06'
14	S 01° 35' 35" W	15.00'
15	S 88° 34' 39" E	50.00'
16	S 01° 26' 14" W	10.00'
17	N 88° 34' 39" W	13.49'
18	S 42° 01' 26" W	9.22'
19	N 88° 34' 39" W	30.51'
20	N 01° 26' 14" E	17.00'
21	S 01° 26' 14" W	20.00'
22	N 88° 34' 39" W	8.82'
23	N 01° 50' 57" E	2.73'
24	N 87° 50' 47" W	28.40'
25	N 59° 40' 28" W	14.29'
26	S 88° 34' 39" E	50.38'
27	S 01° 26' 14" W	35.00'
28	N 38° 33' 23" W	19.58'
29	N 88° 34' 39" W	37.80'
30	N 01° 26' 14" E	20.00'
31	S 01° 26' 14" W	20.00'
32	N 88° 34' 39" W	78.34'
33	S 31° 55' 20" W	9.85'
34	N 88° 43' 09" W	8.49'
35	S 01° 26' 14" W	6.49'
36	N 88° 34' 39" W	8.93'
37	S 88° 34' 39" E	14.86'
38	S 01° 35' 35" W	25.00'
39	S 88° 34' 39" E	15.14'
40	S 01° 35' 35" W	20.00'
41	N 88° 34' 39" W	50.01'
42	S 88° 34' 39" E	45.00'
43	S 01° 26' 14" W	17.00'
44	N 01° 26' 24" E	17.00'
45	N 64° 39' 32" E	11.10'
46	S 01° 33' 28" W	5.00'
47	N 88° 34' 39" W	9.90'
48	S 01° 28' 58" W	16.84'
49	S 88° 04' 23" E	35.96'
50	N 46° 45' 43" E	7.46'
51	S 01° 33' 28" W	3.08'



43
COLE CK PORTFOLIO VII, LLC,
A DELAWARE LIMITED
LIABILITY COMPANY
#1212 12TH ST. NW
P.P.N. 0237840
COMMERCIAL

REV. BY	DATE	DESCRIPTION
DATE COMPLETED: FINAL RW TRACING 9/11/2013		

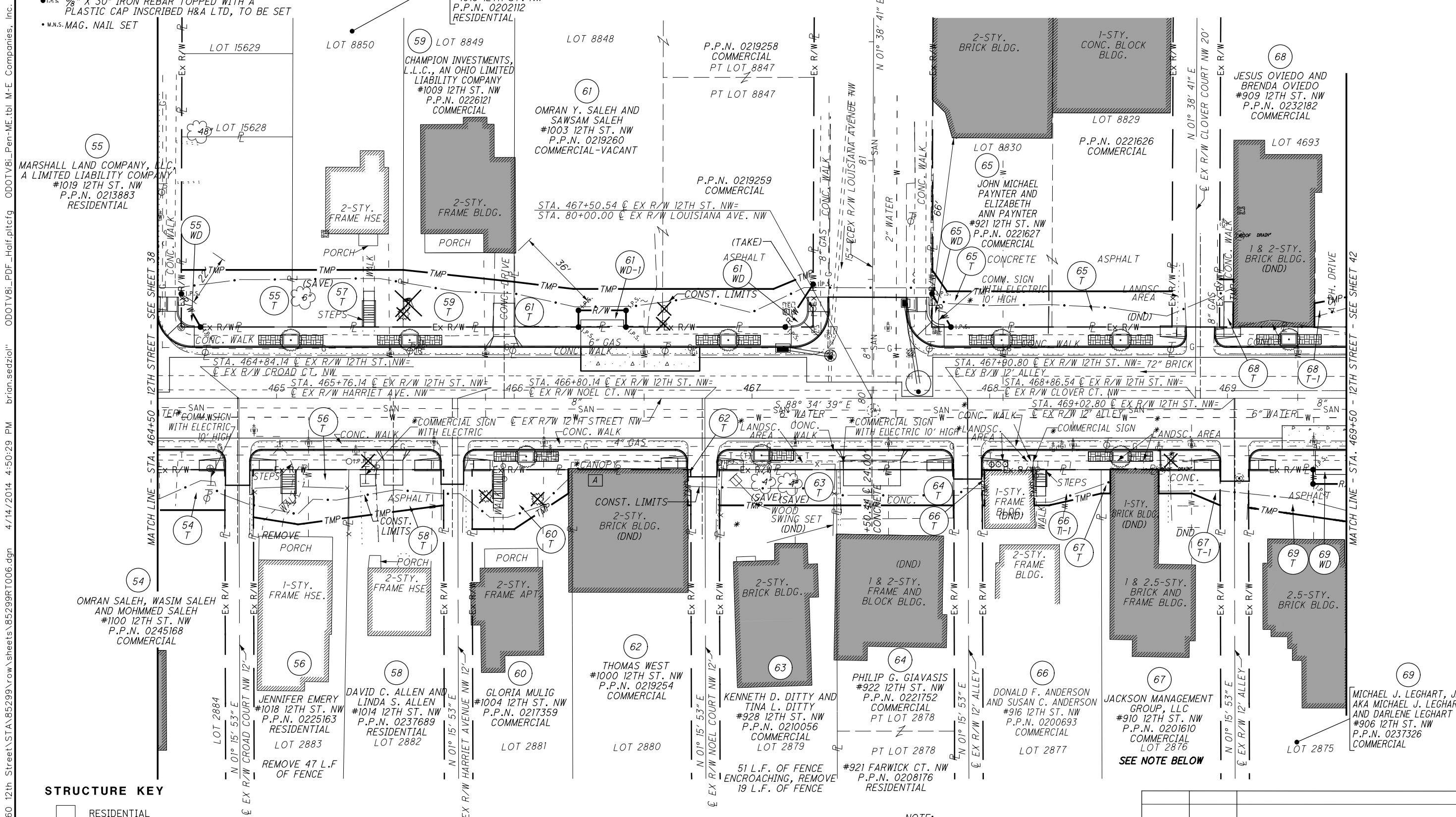
J:\pre-int\11-060 12th Street\STA.85299\row\sheet\85299R005.dgn 4/14/2014 4:50:28 PM brian.seadziol ODOTV8i_PDF_Half.pltctg ODOTV8i_Pen-ME.tbl M-E Companies, Inc.

MONUMENT LEGEND:

- ◻ EXISTING R/W MONUMENT BOX
- ⊙ P.F. IRON BAR, REBAR, OR PIPE FOUND
- NAIL FOUND
- D.H.F. DRILL HOLE FOUND
- I.R.S. 5/8" X 30" IRON REBAR TOPPED WITH A PLASTIC CAP INSCRIBED H&A LTD, TO BE SET
- M.S.-MAG. NAIL SET

(57) BRIAN E. BOMSTEIN, ROBERT A. WEGNER, THOMAS F. CARR, JOHN H. FISCHER AND RICHARD O'BRIEN; AND KENNETH J. UVA AS INDEPENDENT CO-TRUSTEE, CO-TRUSTEES OF THE BAYVIEW FINANCIAL PROPERTY TRUST #1015 12TH ST. NW P.P.N. 0202112 RESIDENTIAL

STARK COUNTY
T-10N, R-8W
CITY OF CANTON



STRUCTURE KEY

- ◻ RESIDENTIAL
- COMMERCIAL
- ▨ OUT-BUILDING

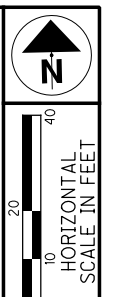
* RIGHT OF WAY ENCROACHMENT TO BE REMOVED DND DO NOT DISTURB

[A] CANOPY PERMIT # _____

NOTE:
CONTRACTOR TO COORDINATE WITH OWNER (DANIEL MORRISON 740-816-8038) BEFORE CONSTRUCTION OF SIDEWALK TO MINIMIZE CLOSURE OF BUSINESS ACCESS. CONTRACTOR MUST USE HIGH-EARLY STRENGTH CONCRETE ON SIDEWALK.

REV. BY	DATE	DESCRIPTION
DATE COMPLETED: FINAL RW TRACING 9/11/2013		

j:\pre-int\11-060 12th Street\STA.85299\row\sheets\85299RT006.dgn 4/14/2014 4:50:29 PM brian.seadziol ODOTV81_PDF_Half.plt.ctb Pen-ME.tbl M-E Companies, Inc.



PID NO. **85299**

R/W DESIGNER: JMK & PKM
R/W REVIEWER: LBD

RIGHT OF WAY TOPO SHEET
STA. 464+50 TO STA. 469+50

STA-12TH STREET

40 / 83

745
790

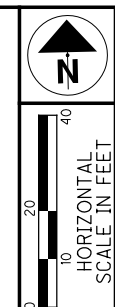
MONUMENT LEGEND:

- ☒ EXISTING R/W MONUMENT BOX
- ⊙ P.F. IRON BAR, REBAR, OR PIPE FOUND
- NAIL FOUND
- D.H.F. DRILL HOLE FOUND
- I.R.S. 5/8" X 30" IRON REBAR TOPPED WITH A PLASTIC CAP INSCRIBED H&A LTD, TO BE SET
- M.N.S. MAG. NAIL SET

55
MARSHALL LAND COMPANY, LLC, A LIMITED LIABILITY COMPANY
#1019 12TH ST. NW
P.P.N. 0213883
RESIDENTIAL

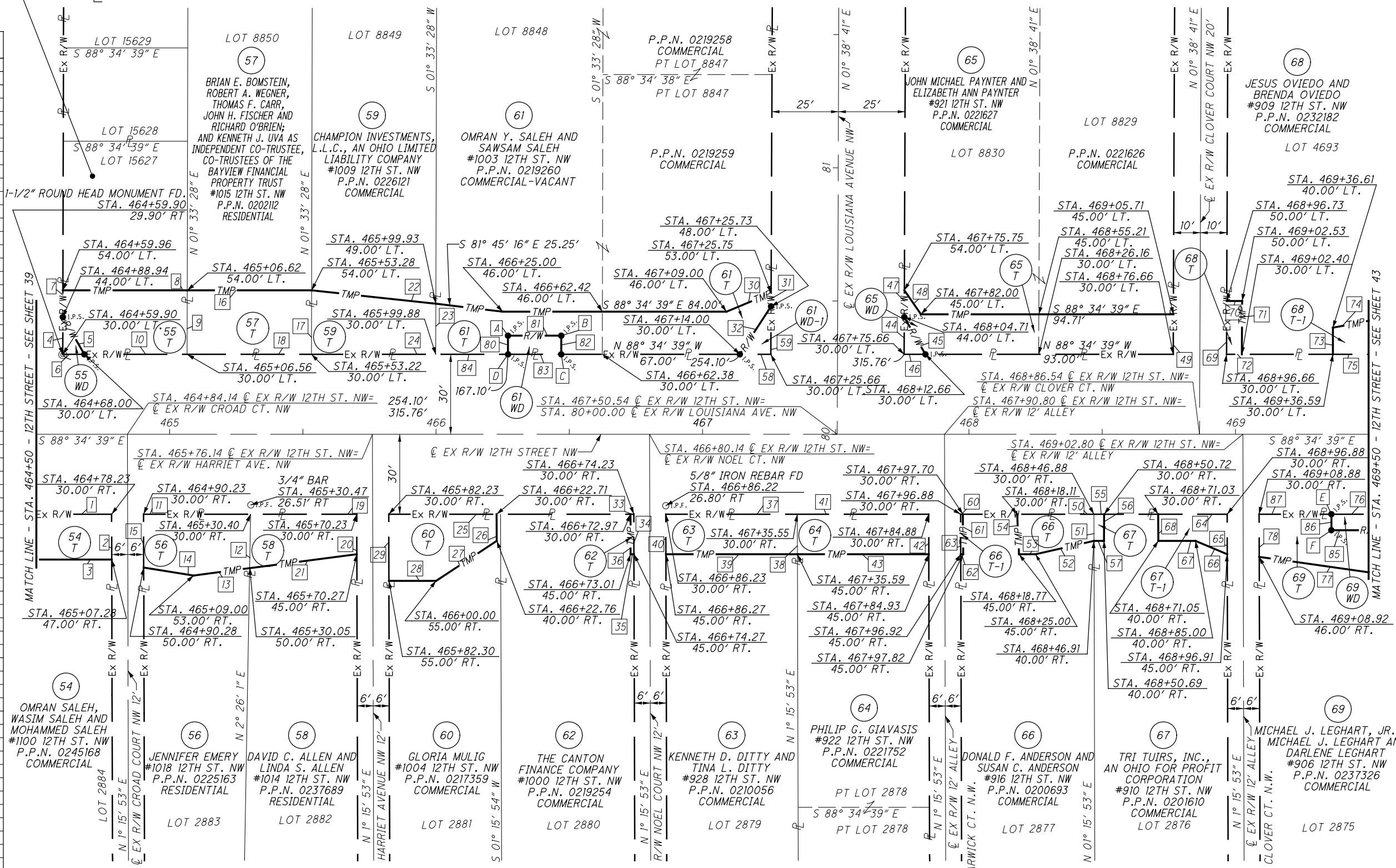
STARK COUNTY
T-10N, R-8W
CITY OF CANTON

STATIONS & OFFSETS		
A	STA. 466+27.00	34.00' LT.
B	STA. 466+47.00	34.00' LT.
C	STA. 466+47.00	30.00' LT.
D	STA. 466+27.00	30.00' LT.
E	STA. 469+36.00	30.00' RT.
F	STA. 469+36.00	36.00' RT.



PARCEL COURSES

1	S 88° 34' 39" E	109.88'
2	S 01° 14' 13" W	17.00'
3	N 88° 34' 39" W	109.94'
4	N 01° 33' 28" E	14.00'
5	S 28° 31' 18" E	16.16'
6	N 88° 34' 39" W	8.10'
7	N 01° 33' 28" E	10.00'
8	S 88° 34' 39" E	46.66'
9	S 01° 33' 28" W	24.00'
10	N 88° 34' 39" W	38.56'
11	S 88° 34' 39" E	40.18'
12	S 02° 26' 01" W	20.25'
13	S 83° 59' 00" W	21.23'
14	N 79° 28' 31" W	18.96'
15	N 01° 15' 53" E	20.00'
16	S 88° 34' 39" E	46.66'
17	S 01° 33' 28" W	24.00'
18	N 88° 34' 39" W	46.66'
19	S 88° 34' 39" E	39.82'
20	S 01° 15' 53" W	15.00'
21	S 83° 59' 00" W	40.56'
22	S 82° 27' 34" E	46.92'
23	S 01° 33' 28" W	19.00'
24	N 88° 34' 39" W	46.66'
25	S 88° 34' 39" E	40.48'
26	S 01° 09' 00" W	10.00'
27	S 58° 01' 52" W	27.25'
28	N 88° 34' 39" W	17.70'
29	N 01° 15' 53" E	25.00'
30	N 68° 44' 09" E	18.15'
31	S 01° 38' 41" W	5.00'
32	N 34° 30' 14" E	21.48'
33	S 88° 34' 39" E	1.26'
34	S 01° 15' 53" W	15.00'
35	N 88° 34' 39" W	1.25'
36	N 01° 14' 45" E	15.00'
37	S 88° 34' 39" E	49.33'
38	S 01° 15' 53" W	15.00'
39	N 88° 34' 39" W	49.33'
40	N 01° 15' 53" E	15.00'
41	S 88° 34' 39" E	49.33'
42	S 01° 15' 53" W	15.00'
43	N 88° 34' 39" W	49.33'
44	N 01° 38' 41" E	14.00'
45	S 28° 09' 17" E	16.10'
46	N 88° 34' 39" W	8.00'
47	N 01° 38' 41" E	10.00'
48	S 33° 21' 19" E	10.96'
49	S 01° 38' 41" W	15.00'
50	S 88° 34' 39" E	28.77'
51	S 01° 15' 53" W	10.00'
52	S 78° 33' 53" W	22.47'
53	N 88° 34' 39" W	6.32'
54	N 01° 05' 49" W	15.01'
55	S 88° 34' 39" E	3.85'
56	S 01° 36' 54" W	10.00'
57	N 88° 34' 39" W	3.79'
58	N 88° 34' 39" W	11.66'
59	S 01° 38' 41" W	18.00'
60	S 88° 34' 39" E	0.82'
61	S 00° 58' 09" W	15.00'
62	N 88° 34' 39" W	0.90'
63	N 01° 15' 53" E	15.00'
64	S 88° 34' 39" E	25.85'
65	S 01° 15' 53" W	15.00'
66	N 65° 49' 10" W	12.93'
67	N 88° 34' 39" W	13.95'
68	N 01° 17' 22" E	10.00'
69	N 01° 38' 41" E	20.00'
70	S 88° 34' 39" E	5.79'
71	S 01° 47' 19" W	20.00'
72	N 88° 34' 39" W	5.74'
73	N 01° 32' 28" E	10.00'
74	N 80° 38' 56" E	16.05'
75	N 88° 34' 39" W	15.76'
76	S 88° 34' 39" E	22.51'
77	N 80° 33' 11" W	50.14'
78	N 01° 15' 53" E	16.00'
79	NOT USED	
80	N 01° 25' 22" E	7.00'
81	S 88° 34' 39" E	20.00'
82	S 01° 25' 22" W	7.00'
83	N 88° 34' 39" W	20.00'
84	N 88° 34' 39" W	27.12'
85	N 88° 34' 39" W	22.53'
86	N 01° 25' 21" E	6.00'
87	S 88° 34' 39" E	27.12'



PID NO. **85299**

R/W DESIGNER: JMK & PKM
R/W REVIEWER: LBD

**R / W BOUNDARY SHEET-12TH ST
STA. 464+50 TO STA. 469+50**

STA -12TH STREET

41 / 83

746
790

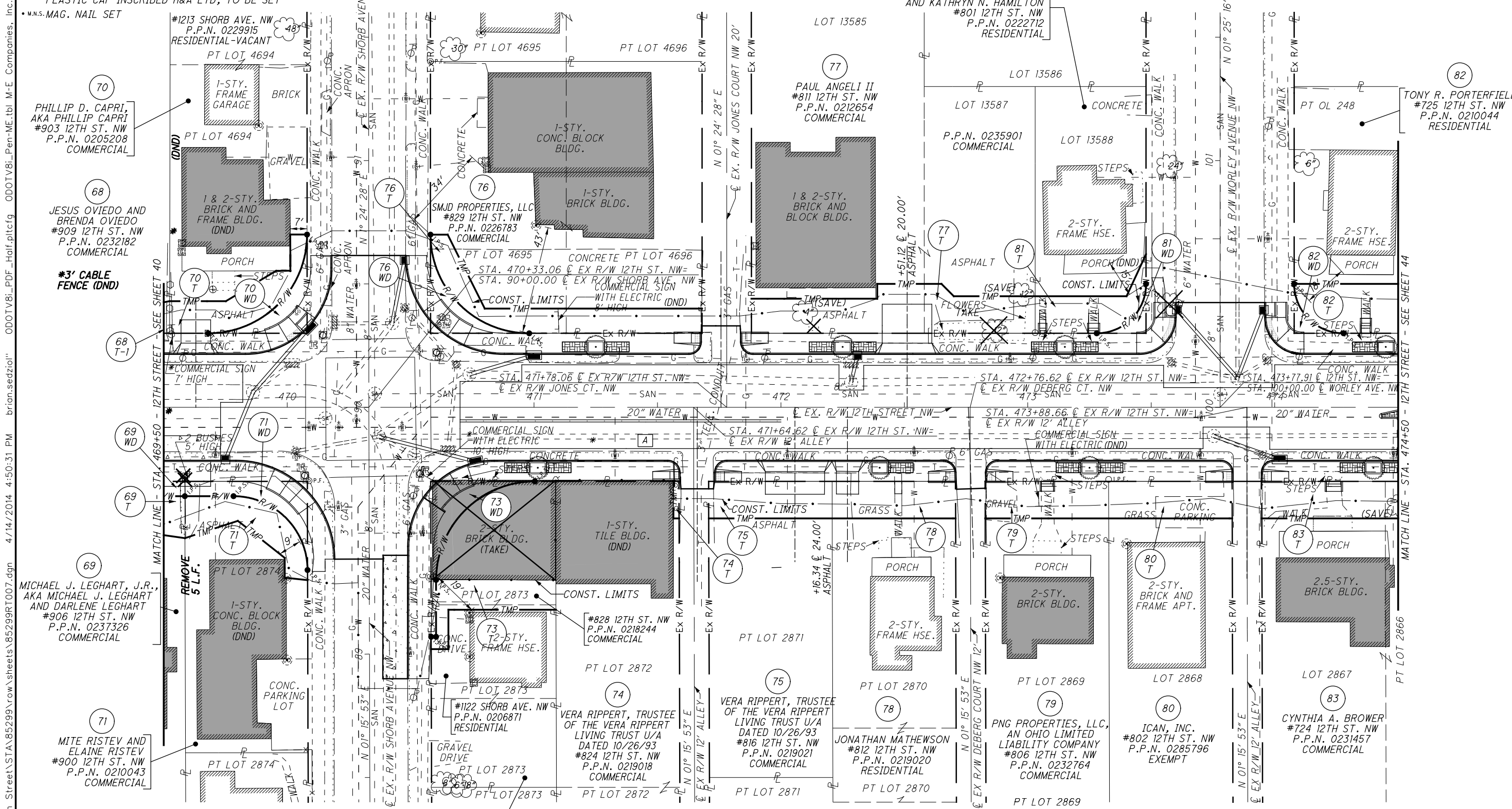
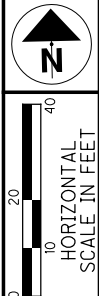
REV. BY	DATE	DESCRIPTION
		DATE COMPLETED: FINAL RW TRACING 9/11/2013

J:\pre-int\11-060 12th Street\STA.85299\row\sheet\85299R006.dgn 4/14/2014 4:50:30 PM brian.seadziol ODOTV81_PDF_Half.plt csg ODOTV81_Pen-ME.tbl M-E Companies, Inc.

MONUMENT LEGEND:

- ◻ EXISTING R/W MONUMENT BOX
- ⊙ P.F. IRON BAR, REBAR, OR PIPE FOUND
- ⊙ NAIL NAIL FOUND
- ⊙ D.H.F. DRILL HOLE FOUND
- ⊙ RAILROAD SPIKE FOUND
- ⊙ L.P.S. 3/8" X 30" IRON REBAR TOPPED WITH A PLASTIC CAP INSCRIBED H&A LTD, TO BE SET
- ⊙ M.N.S. MAG. NAIL SET

STARK COUNTY
T-10N, R-8W
CITY OF CANTON



J:\pre-int\11-060 12th Street\STA\85299\row\sheets\85299RT007.dgn 4/14/2014 4:50:31 PM brian.sedziol" ODOTV81_PDF_half.pltcfgr ODOTV81_Pen-ME.tbl M-E Companies, Inc.

STRUCTURE KEY

- ◻ RESIDENTIAL
- COMMERCIAL
- ▨ OUT-BUILDING

73
VASILIOS CONSTANTACOS AND VIOLETTA CONSTANTACOS AKA VASILIOS KONSTANTACOS AND VIOLETTA KONSTANTACOS SHORB AVE. NW P.P.N. 0218243 RESIDENTIAL-VACANT

74 CANOPY PERMIT # _____

* RIGHT OF WAY ENCROACHMENT TO BE REMOVED
DND DO NOT DISTURB

REV. BY	DATE	DESCRIPTION

DATE COMPLETED: FINAL RW TRACING 9/11/2013

PID NO. **85299**

R/W DESIGNER
JMK & PKM
R/W REVIEWER
LBD

RIGHT OF WAY TOPO SHEET
STA. 469+50 TO STA. 474+50

STA-12TH STREET

42 / 83

747
790

MONUMENT LEGEND:

- ◻ EXISTING R/W MONUMENT BOX
- ⊙ P.F. IRON BAR, REBAR, OR PIPE FOUND
- NAIL FOUND
- D.H.F. DRILL HOLE FOUND
- ✕ RAILROAD SPIKE FOUND
- I.R.S. 5/8" X 30" IRON REBAR TOPPED WITH A PLASTIC CAP INSCRIBED H&A LTD, TO BE SET
- W.N.S. MAG. NAIL SET

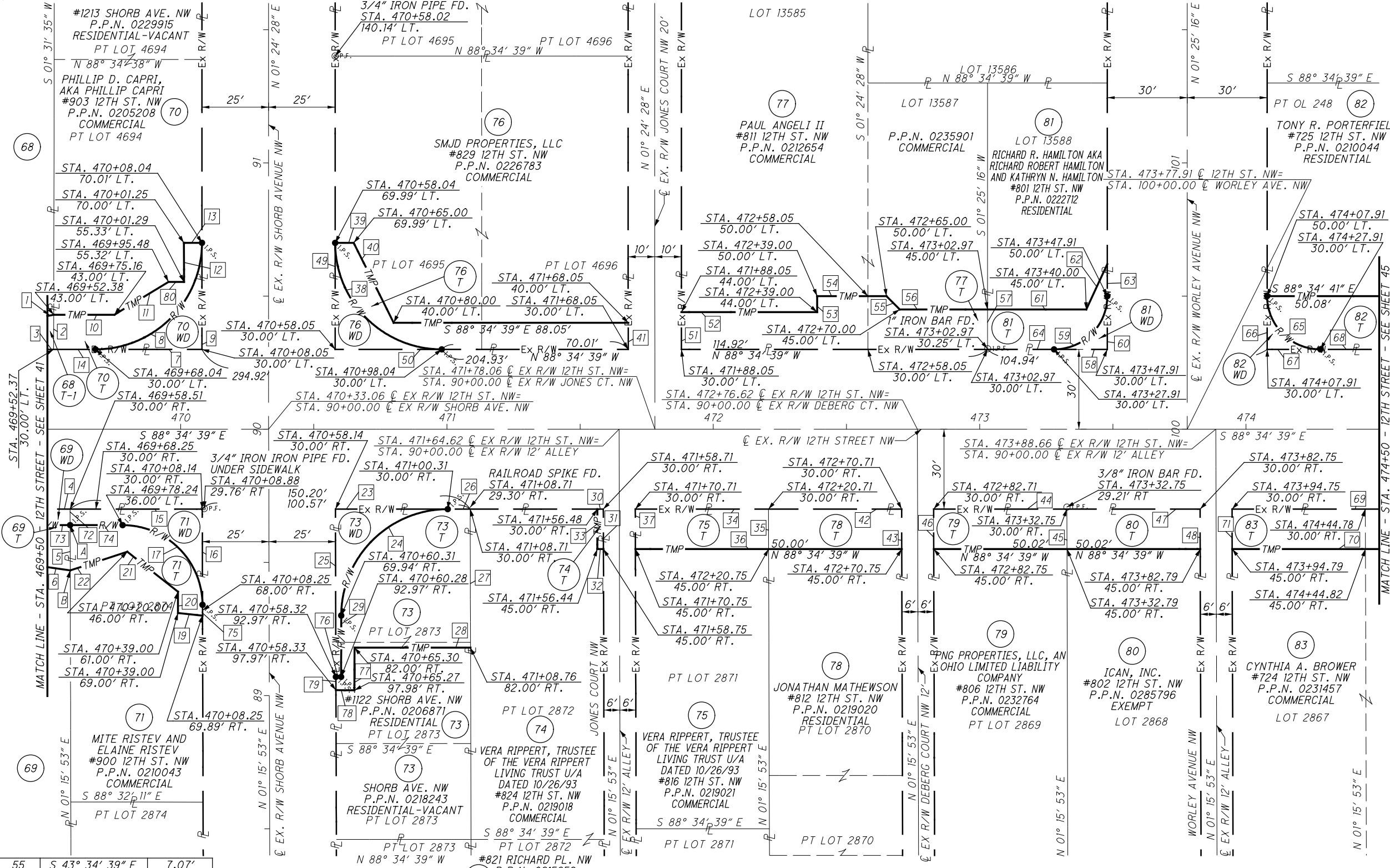
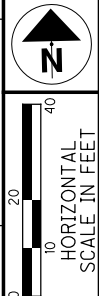
PARCEL COURSES

1	N 80° 38' 56" E	16.05'
2	S 01° 31' 35" W	13.00'
3	N 88° 34' 39" W	15.76'
4	S 88° 34' 39" E	22.51'
5	S 01° 15' 53" W	17.00'
6	N 80° 33' 11" W	50.14'
7	N 88° 34' 39" W	40.01'
8	Δ = 90° 00' 53"	
	L = 62.84'	
	R = 40.00'	
	C = 56.58'	
	BRG = N 46° 24' 55" E	
9	S 01° 24' 28" W	40.01'
10	S 88° 34' 39" E	22.78'
11	N 60° 11' 35" E	23.75'
12	N 01° 14' 56" E	14.66'
13	S 88° 41' 41" E	6.80'
14	N 88° 34' 39" W	15.69'
15	S 88° 34' 39" E	49.63'
16	S 01° 15' 53" W	35.92'
17	Δ = 89° 50' 32"	
	L = 47.04'	
	R = 30.00'	
	C = 42.37'	
	BRG = N 43° 39' 23" W	
18	NOT USED	
19	N 82° 24' 04" W	9.31'
20	N 01° 25' 21" E	8.00'
21	N 50° 17' 21" W	24.21'
22	S 73° 19' 58" W	22.54'
23	S 88° 34' 39" E	42.17'
24	Δ = 89° 54' 38"	
	L = 62.77'	
	R = 40.00'	
	C = 56.52'	
	BRG = S 46° 28' 02" W	
25	N 01° 15' 53" E	62.97'
26	S 88° 34' 39" E	8.40'
27	S 01° 15' 53" W	52.00'
28	N 88° 34' 39" W	43.56'
29	S 01° 30' 43" W	23.04'
30	S 88° 34' 39" E	2.23'
31	S 01° 15' 53" W	15.00'
32	N 88° 34' 39" W	2.31'
33	N 01° 34' 00" E	15.00'
34	S 88° 34' 39" E	50.00'
35	S 01° 15' 53" W	15.00'
36	N 88° 34' 39" W	50.00'
37	N 01° 15' 53" E	15.00'
38	Δ = 89° 59' 07"	
	L = 62.82'	
	R = 40.00'	
	C = 56.56'	
	BRG = S 43° 35' 05" E	
39	S 88° 34' 39" E	6.96'
40	S 25° 09' 01" E	33.53'
41	S 01° 24' 28" W	10.00'
42	S 88° 34' 39" E	50.00'
43	S 01° 15' 53" W	15.00'
44	S 88° 34' 39" E	50.02'
45	S 01° 15' 53" W	15.00'
46	N 01° 15' 53" E	15.00'
47	S 88° 34' 39" E	50.02'
48	S 01° 15' 53" W	15.00'
49	N 01° 24' 28" E	39.99'
50	N 88° 34' 39" W	39.99'
51	N 01° 24' 28" E	14.00'
52	S 88° 34' 39" E	50.95'
53	N 01° 25' 21" E	6.00'
54	S 88° 34' 39" E	26.00'
55	S 43° 34' 39" E	7.07'
56	S 88° 34' 35" E	32.97'
57	S 01° 25' 16" W	15.00'
58	N 88° 34' 39" W	20.00'
59	Δ = 90° 00' 05"	
	L = 31.42'	
	R = 20.00'	
	C = 28.28'	
	BRG = N 46° 25' 19" E	
60	S 01° 25' 16" W	20.00'
61	S 88° 34' 39" E	37.03'
62	N 26° 22' 14" E	18.75'
63	S 01° 25' 16" W	12.00'
64	N 88° 34' 39" W	24.94'
65	Δ = 89° 59' 55"	
	L = 31.42'	
	R = 20.00'	
	C = 28.28'	
	BRG = S 43° 34' 41" E	
66	N 01° 25' 16" E	20.00'
67	N 88° 34' 39" W	20.00'
68	N 88° 34' 39" W	30.08'
69	S 88° 34' 39" E	60.03'
70	N 88° 34' 39" W	60.03'
71	N 01° 15' 53" E	15.00'
72	N 01° 15' 53" E	6.00'
73	N 88° 34' 39" W	22.53'
74	N 88° 34' 39" W	19.71'
75	S 01° 15' 53" W	4.08'
76	N 88° 29' 17" W	1.96'
77	S 01° 30' 43" W	15.98'
78	N 88° 29' 17" W	6.94'
79	N 01° 15' 53" E	5.00'
80	S 88° 45' 04" E	5.82'

STARK COUNTY
T-10N, R-8W
CITY OF CANTON

STATIONS & OFFSETS		
A	STA. 469+58.53	36.00' LT.
B	STA. 469+58.57	53.00' LT.

(68) JESUS OVIEDO AND BRENDA OVIEDO #909 12TH ST. NW P.P.N. 0232182 COMMERCIAL	(69) MICHAEL J. LEGHART, JR. AKA MICHAEL J. LEGHART AND DARLENE LEGHART #906 12TH ST. NW P.P.N. 0237326 COMMERCIAL	(73) VASILIOS CONSTANTACOS AND VIOLETTA CONSTANTACOS, AKA VASILIOS KONSTANTACOS AND VIOLETTA KONSTANTACOS #828 12TH ST. NW P.P.N. 0218244 COMMERCIAL
---	--	---



j:\pre-int\11-060 12th Street\STA. 469+50 to STA. 474+50\rowsheets\85299R007.dgn 4/14/2014 4:50:33 PM brian.seadziol ODOTV8i_PDF_Half.plt.ctg ODOTV8i_Pen-ME.tbl M-E Companies, Inc.

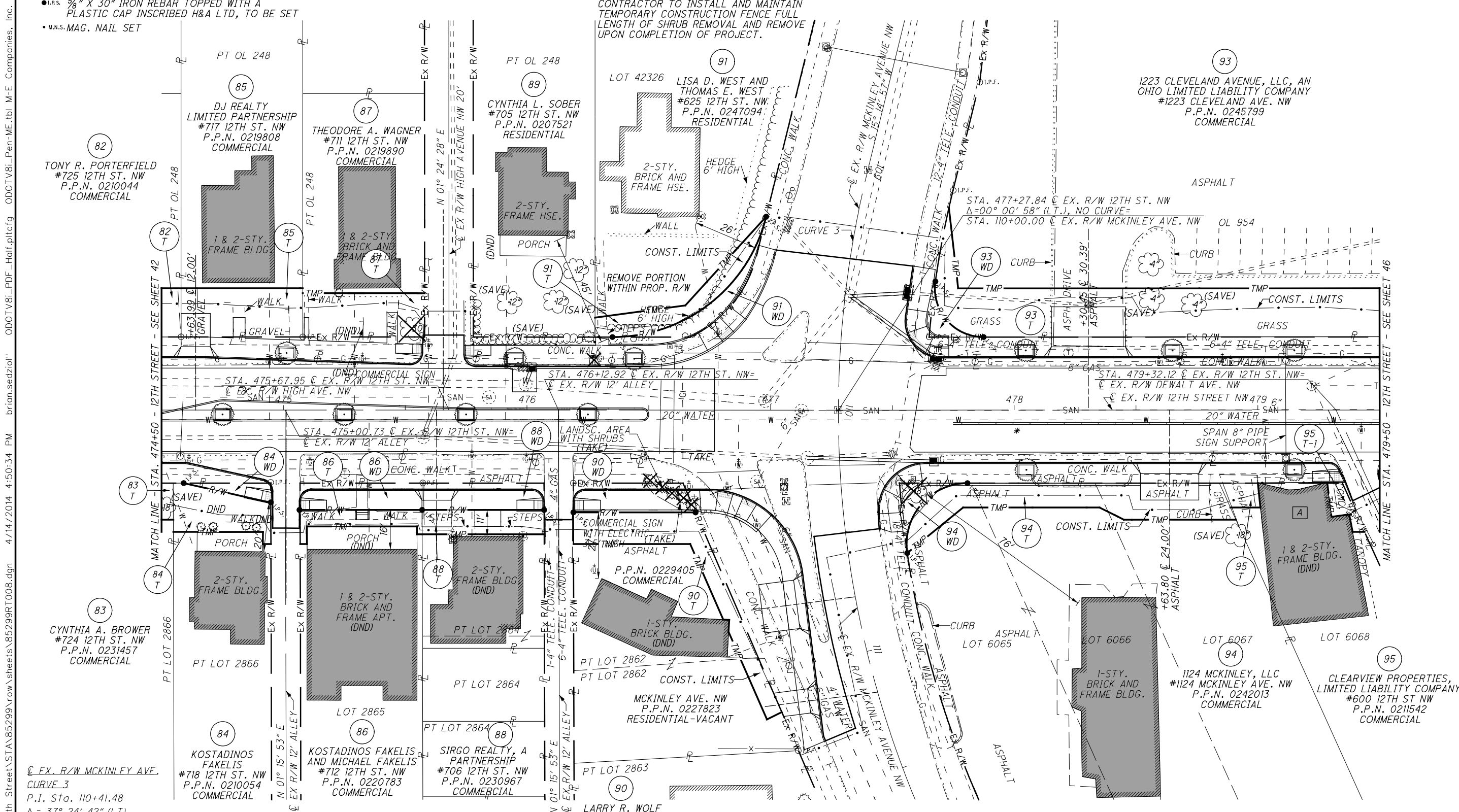
R/W BOUNDARY SHEET - 12TH ST
STA. 469+50 TO STA. 474+50
R/W DESIGNER JMK & PKM
R/W REVIEWER LDB
PID NO. 85299
REV. BY DATE DESCRIPTION
DATE COMPLETED: FINAL RW TRACING 9/11/2013
748
790

MONUMENT LEGEND:

- ◻ EXISTING R/W MONUMENT BOX
- ⊙ P.F. IRON BAR, REBAR, OR PIPE FOUND
- NAIL FOUND
- D.H.F. DRILL HOLE FOUND
- I.R.S. 5/8" X 30" IRON REBAR TOPPED WITH A PLASTIC CAP INSCRIBED H&A LTD, TO BE SET
- M.N.S.-MAG. NAIL SET

STARK COUNTY
T-10N, R-8W
CITY OF CANTON

NOTE:
CONTRACTOR TO INSTALL AND MAINTAIN TEMPORARY CONSTRUCTION FENCE FULL LENGTH OF SHRUB REMOVAL AND REMOVE UPON COMPLETION OF PROJECT.



STRUCTURE KEY

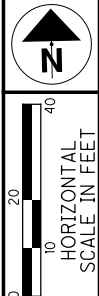
- ◻ RESIDENTIAL
- COMMERCIAL
- ▨ OUT-BUILDING

[A] CANOPY PERMIT # _____

* RIGHT OF WAY ENCROACHMENT TO BE REMOVED
DND DO NOT DISTURB

REV. BY	DATE	DESCRIPTION

DATE COMPLETED: FINAL RW TRACING 9/11/2013



PID NO. **85299**
R/W DESIGNER: JMK & PKM
R/W REVIEWER: LBD

R/W BOUNDARY SHEET-12TH ST
STA. 474+50 TO STA. 479+50

STA 12TH STREET

44 / 83

749
790

J:\pre-int\11-060 12th Street\STA\85299\row\sheets\85299R008.dgn 4/14/2014 4:50:34 PM brian.seazio" ODOTV8i_PDF_Half.pltctg ODOTV8i_Pen-ME.tbl M-E Companies, Inc.

MONUMENT LEGEND:

- ▣ EXISTING R/W MONUMENT BOX
- ⊙ P.F. IRON BAR, REBAR, OR PIPE FOUND
- NAIL FOUND
- D.H.F. DRILL HOLE FOUND
- ⊗ RAILROAD SPIKE FOUND
- I.P.S. 5/8" X 30" IRON REBAR TOPPED WITH A PLASTIC CAP INSCRIBED H&A LTD, TO BE SET
- M.N.S. MAG. NAIL SET

PARCEL COURSES

1	N 88° 34' 39" W	30.08'
2	S 88° 34' 41" E	50.08'
3	S 01° 25' 16" W	20.00'
4	S 88° 34' 39" E	60.03'
5	S 01° 15' 53" W	15.00'
6	N 88° 34' 39" W	60.03'
7	S 88° 34' 39" E	35.81'
8	S 01° 15' 53" W	8.00'
9	N 75° 59' 36" W	36.72'
10	S 88° 34' 39" E	4.22'
11	S 01° 15' 53" W	17.00'
12	N 88° 34' 39" W	3.34'
13	N 02° 22' 05" E	5.00'
14	N 88° 34' 39" W	36.79'
15	N 01° 15' 53" E	20.00'
16	S 88° 34' 39" E	49.95'
17	S 01° 25' 16" W	20.00'
18	N 88° 34' 39" W	49.95'
19	N 01° 15' 53" E	11.00'
20	S 88° 34' 39" E	50.09'
21	S 01° 15' 53" W	11.00'
22	N 88° 34' 39" W	50.09'
23	S 01° 15' 53" W	10.00'
24	N 88° 34' 39" W	2.15'
25	N 88° 34' 39" W	45.18'
26	S 00° 38' 28" W	7.22'
27	N 88° 34' 39" W	2.81'
28	N 01° 15' 53" E	14.00'
29	N 00° 38' 28" E	3.22'
30	N 01° 25' 16" E	18.00'
31	S 88° 34' 39" E	50.00'
32	S 01° 24' 28" W	18.00'
33	N 88° 34' 39" W	50.00'
34	S 88° 34' 39" E	50.09'
35	S 01° 15' 53" W	11.00'
36	N 88° 34' 39" W	50.09'
37	S 01° 15' 53" W	10.00'
38	N 88° 34' 39" W	50.09'
39	S 88° 34' 39" E	45.02'
40	S 21° 55' 10" E	13.07'
41	N 88° 34' 39" W	50.17'
42	N 01° 15' 53" E	12.00'
43	S 21° 55' 10" E	89.31'
44	S 65° 12' 23" W	6.79'
45	N 88° 34' 39" W	47.93'
46	N 01° 15' 53" E	13.00'
47	N 88° 34' 39" W	31.75'
Δ = 76° 10' 25"		
L = 86.42'		
R = 65.00'		
C = 80.19'		
BRG = N 53° 20' 09" E		
Δ = 51° 10' 16"		
L = 44.66'		
R = 50.00'		
C = 43.19'		
BRG = S 40° 49' 08" W		
50	N 01° 24' 28" E	8.00'
51	N 83° 44' 25" E	37.40'
52	N 43° 43' 05" E	49.30'
53	N 88° 34' 39" W	7.12'
Δ = 01° 35' 02"		
L = 22.96'		
R = 830.70'		
C = 22.96'		
BRG = N 7° 47' 02" E		
Δ = 98° 06' 13"		
L = 34.24'		
R = 20.00'		
C = 30.21'		
BRG = S 39° 32' 24" E		
54	N 88° 35' 30" W	22.35'
Δ = 4° 37' 11"		
L = 30.70'		
R = 380.70'		
C = 30.69'		
BRG = N 11° 49' 19" E		
55	S 05° 10' 27" E	33.22'
56	S 88° 35' 30" E	27.91'
Δ = 98° 26' 16"		
L = 42.95'		
R = 25.00'		
C = 37.86'		
BRG = S 42° 11' 22" W		
Δ = 04° 12' 34"		
L = 28.85'		
R = 392.70'		
C = 28.84'		
BRG = N 04° 55' 30" W		
62	S 22° 53' 03" E	16.46'
63	N 62° 01' 38" W	11.18'
64	S 52° 14' 14" W	29.56'
65	NOT USED	
66	S 88° 35' 30" E	15.76'
67	S 04° 49' 08" E	10.06'
68	N 88° 35' 30" W	12.33'
69	S 88° 35' 30" E	6.22'
70	S 22° 56' 46" E	21.95'
71	N 88° 35' 37" W	4.88'
72	N 09° 25' 35" W	7.28'
73	S 83° 36' 26" W	7.35'
74	N 05° 44' 33" W	13.95'
75	N 22° 53' 03" W	10.97'

STATIONS & OFFSETS

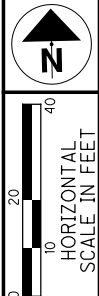
A	STA. 476+82.76	91.01' RT.
B	STA. 476+83.00	86.15' RT.
C	STA. 476+80.57	86.02' RT.
D	STA. 474+94.82	30.00' RT.
E	STA. 474+94.84	38.00' RT.
F	STA. 474+54.82	45.00' RT.

PARCEL COURSES

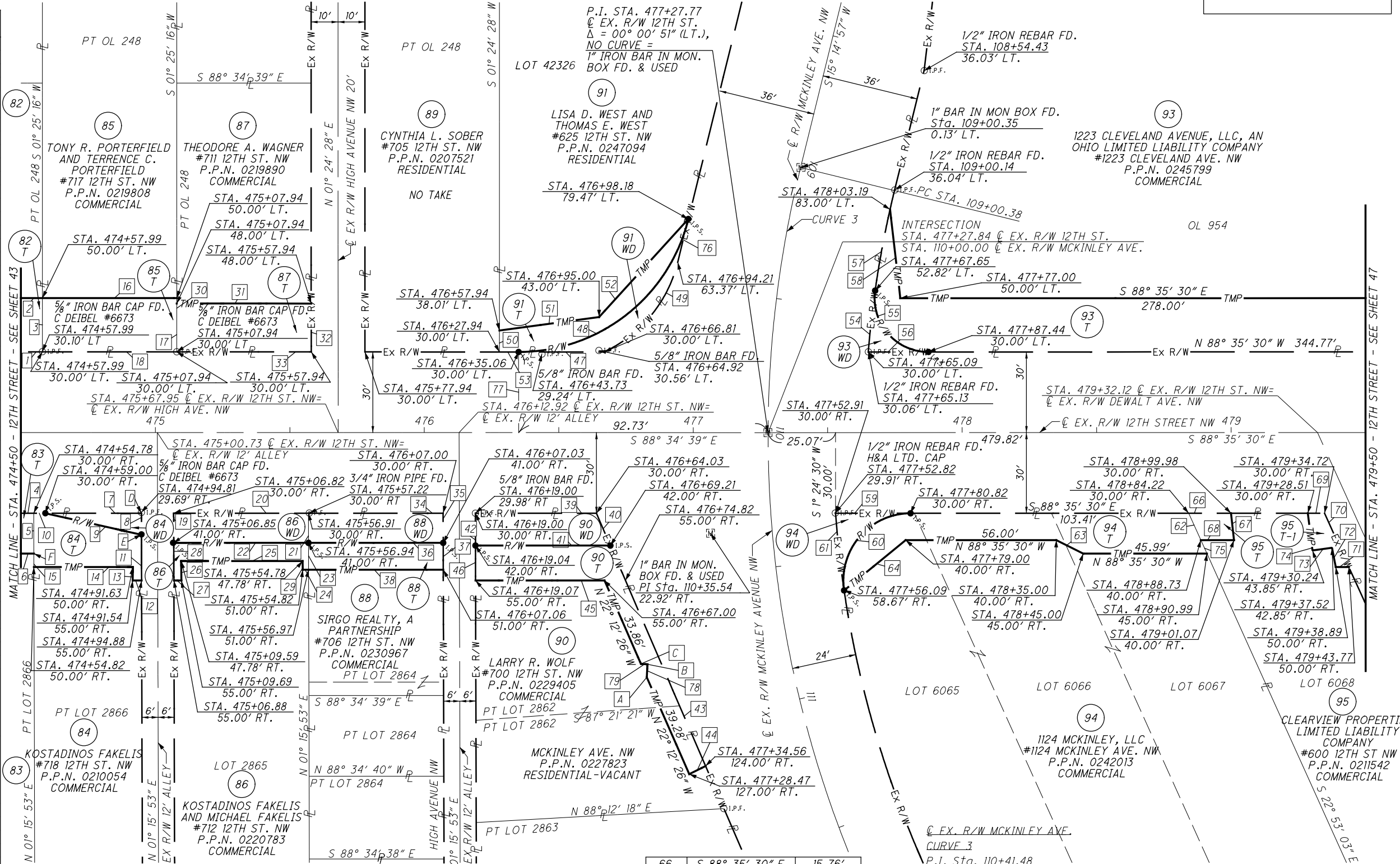
76	S 15° 14' 57" W	16.57'
77	N 01° 25' 21" E	30.00'
78	N 04° 16' 39" E	4.87'
79	N 85° 28' 55" W	2.43'

TONY R. PROTERFIELD
#725 12TH ST. NW
P.P.N. 0210044
RESIDENTIAL

CYNTHIA A. BROWER
#724 12TH ST. NW
P.P.N. 0231457
COMMERCIAL



STARK COUNTY
T-10N, R-8W
CITY OF CANTON



J:\pre-int\11-060 12th Street\STA.85299\row\sheet\85299R008.dgn 4/14/2014 4:50:35 PM brian.seadziol ODOTV8i_PDF_Half.pltcfgr ODOTV8i_PDF_Pen-ME.tbl M-E Companies, Inc.

PID NO. **85299**

R/W DESIGNER: JMK & PKM
R/W REVIEWER: LDB

R/W BOUNDARY SHEET-12TH ST
STA. 474+50 TO STA. 479+50

STA-12TH STREET

45/83

(750)
(790)

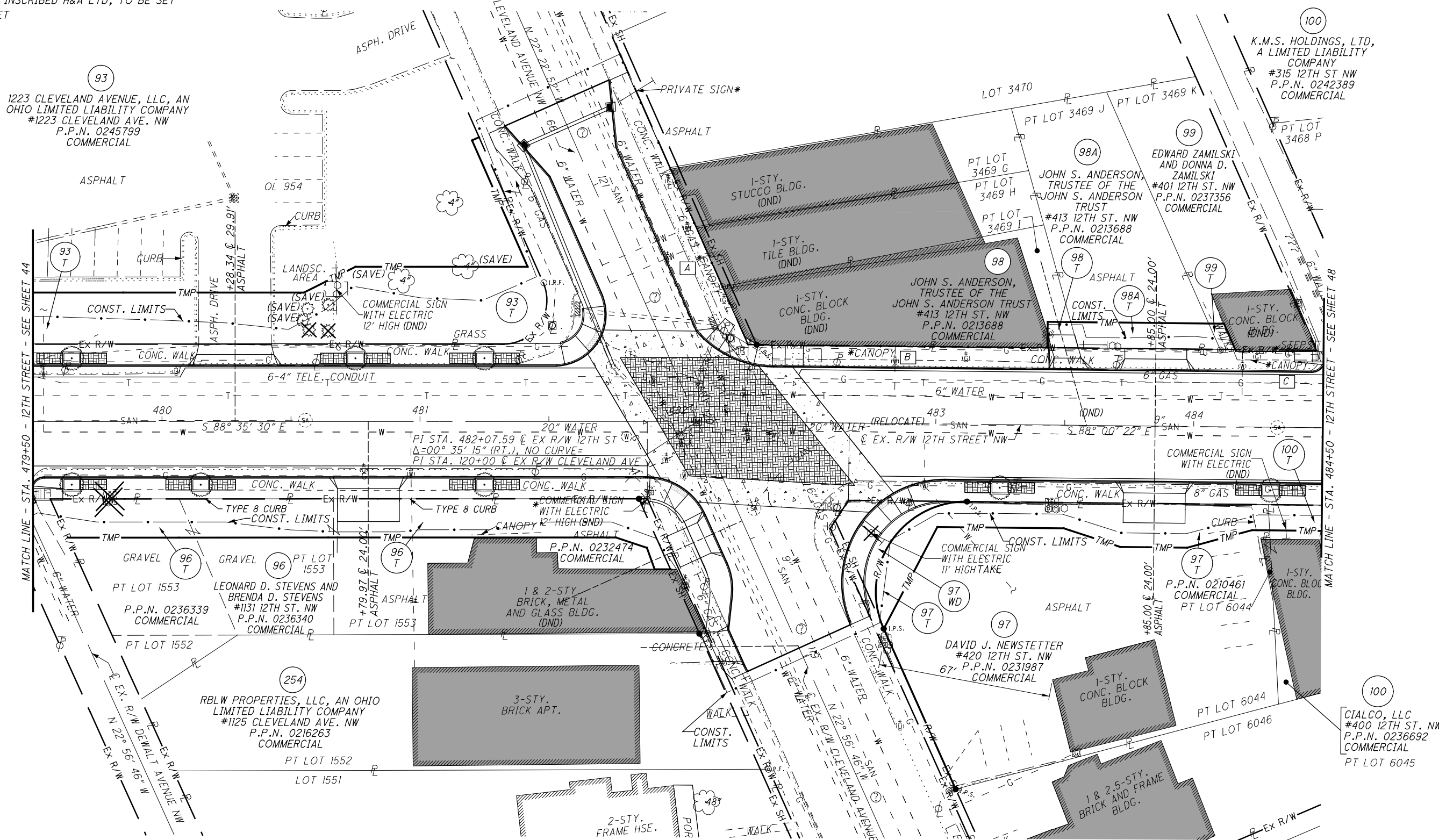
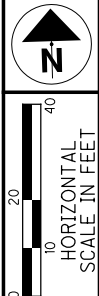
REV. BY	DATE	DESCRIPTION

DATE COMPLETED: FINAL RW TRACING 9/11/2013

MONUMENT LEGEND:

- ◻ EXISTING R/W MONUMENT BOX
- ⊙ P.F. IRON BAR, REBAR, OR PIPE FOUND
- NAIL FOUND
- D.H.F. DRILL HOLE FOUND
- I.R.S. 5/8" X 30" IRON REBAR TOPPED WITH A PLASTIC CAP INSCRIBED H&A LTD, TO BE SET
- M.N.S. MAG. NAIL SET

STARK COUNTY
T-10N, R-8W
CITY OF CANTON



STRUCTURE KEY

- ◻ RESIDENTIAL
- COMMERCIAL
- ▨ OUT-BUILDING

- A CANOPY PERMIT # _____
- B CANOPY PERMIT # _____
- C CANOPY PERMIT # _____

* RIGHT OF WAY ENCROACHMENT TO BE REMOVED
DND DO NOT DISTURB

REV. BY	DATE	DESCRIPTION
DATE COMPLETED: FINAL RW TRACING 9/11/2013		

PID NO. **85299**

R/W DESIGNER
JMK & PKM
R/W REVIEWER
LBD

RIGHT OF WAY TOPO SHEET
STA. 479+50 TO STA. 484+50

STA-12TH STREET

46 / 83

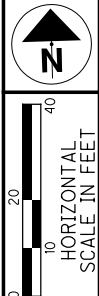
751
790

j:\pre-int\11-060 12th Street\STA\85299\row\sheets\85299RT009.dgn 4/14/2014 4:50:37 PM brian.seadziol" ODOTV81_PDF_Half.pltctg ODOTV81_Pen-ME.tbl M-E Companies, Inc.

MONUMENT LEGEND:

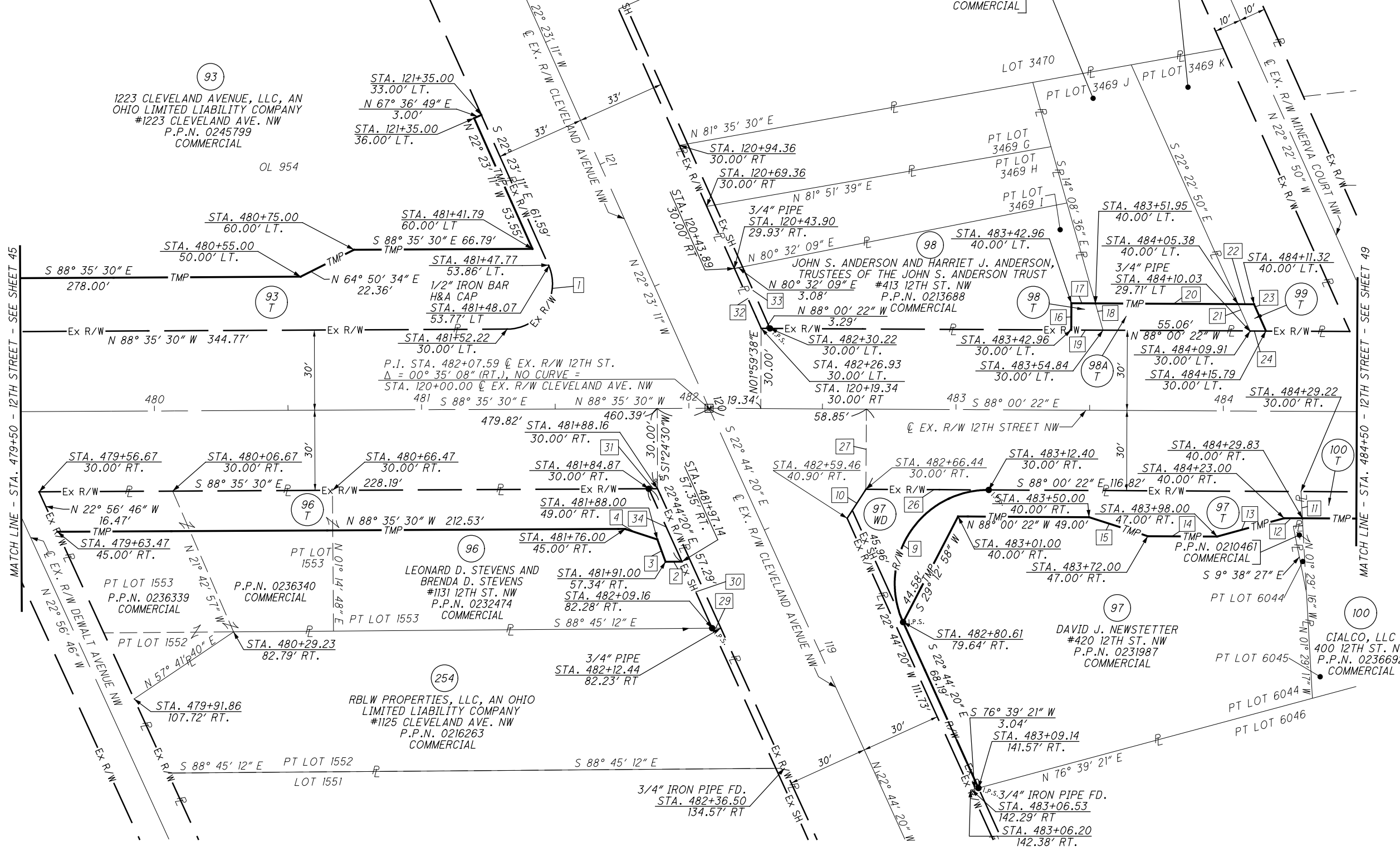
- ▣ EXISTING R/W MONUMENT BOX
- ⊙ P.F. IRON BAR, REBAR, OR PIPE FOUND
- NAIL FOUND
- D.H.F. DRILL HOLE FOUND
- I.R.S. 5/8" X 30" IRON REBAR TOPPED WITH A PLASTIC CAP INSCRIBED H&A LTD, TO BE SET
- M.N.S. MAG. NAIL SET

STARK COUNTY
T-10N, R-8W
CITY OF CANTON



PARCEL COURSES

1	Δ = 113° 47' 41"	
	L = 33.76'	
	R = 17.00'	
	C = 28.48'	
	BRG = S 34° 30' 39" W	
2	N 88° 26' 25" W	6.13'
3	N 18° 23' 38" W	8.86'
4	N 70° 09' 40" W	12.65'
9	Δ = 114° 43' 58"	
	L = 70.09'	
	R = 35.00'	
	C = 58.95'	
	BRG = S 34° 37' 39" W	
10	N 34° 37' 39" E	12.94'
11	S 01° 29' 17" E	10.02'
12	N 88° 00' 22" W	6.83'
13	S 76° 21' 06" W	25.96'
14	N 88° 00' 22" W	26.00'
15	N 70° 21' 22" W	23.09'
16	N 01° 59' 38" E	10.00'
17	S 88° 00' 22" E	8.99'
18	S 14° 08' 36" E	10.41'
19	N 88° 00' 22" W	11.88'
20	S 88° 00' 22" E	53.42'
21	S 22° 22' 50" E	10.98'
22	S 88° 00' 22" E	5.95'
23	S 22° 05' 20" E	10.95'
24	N 88° 00' 22" W	5.89'
25	NOT USED	
26	S 88° 00' 22" E	45.96'
27	S 01° 59' 38" W	30.00'
28	NOT USED	
29	N 88° 45' 12" W	3.28'
30	N 22° 44' 20" W	57.30'
31	S 88° 35' 30" E	3.29'
32	N 22° 23' 11" W	24.55'
33	S 22° 23' 11" E	25.22'
34	S 22° 44' 20" E	29.98'



MATCH LINE - STA. 479+50 - 12TH STREET - SEE SHEET 45

MATCH LINE - STA. 484+50 - 12TH STREET - SEE SHEET 49

PID NO. **85299**

R/W DESIGNER: JMK & PKM
R/W REVIEWER: LBD

**R / W BOUNDARY SHEET-12TH ST
STA. 479+50 TO STA. 484+50**

STA-12TH STREET

47 / 83

752 / 790

REV. BY	DATE	DESCRIPTION

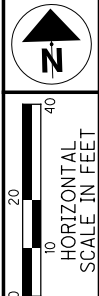
DATE COMPLETED: FINAL RW TRACING 9/11/2013

j:\pre-int\11-060 12th Street\STA\85299\row\sheet\85299R009.dgn 4/14/2014 4:50:38 PM brian.sezoiol" ODOTV81_PDF_Half.pltctg ODOTV81_Pen-ME.tbl M-E Companies, Inc.

MONUMENT LEGEND:

- ◻ EXISTING R/W MONUMENT BOX
- ⊙ P.F. IRON BAR, REBAR, OR PIPE FOUND
- NAIL FOUND
- D.H.F. DRILL HOLE FOUND
- I.R.S. 5/8" X 30" IRON REBAR TOPPED WITH A PLASTIC CAP INSCRIBED H&A LTD, TO BE SET
- M.S. MAG. NAIL SET

STARK COUNTY
T-10N, R-8W
CITY OF CANTON



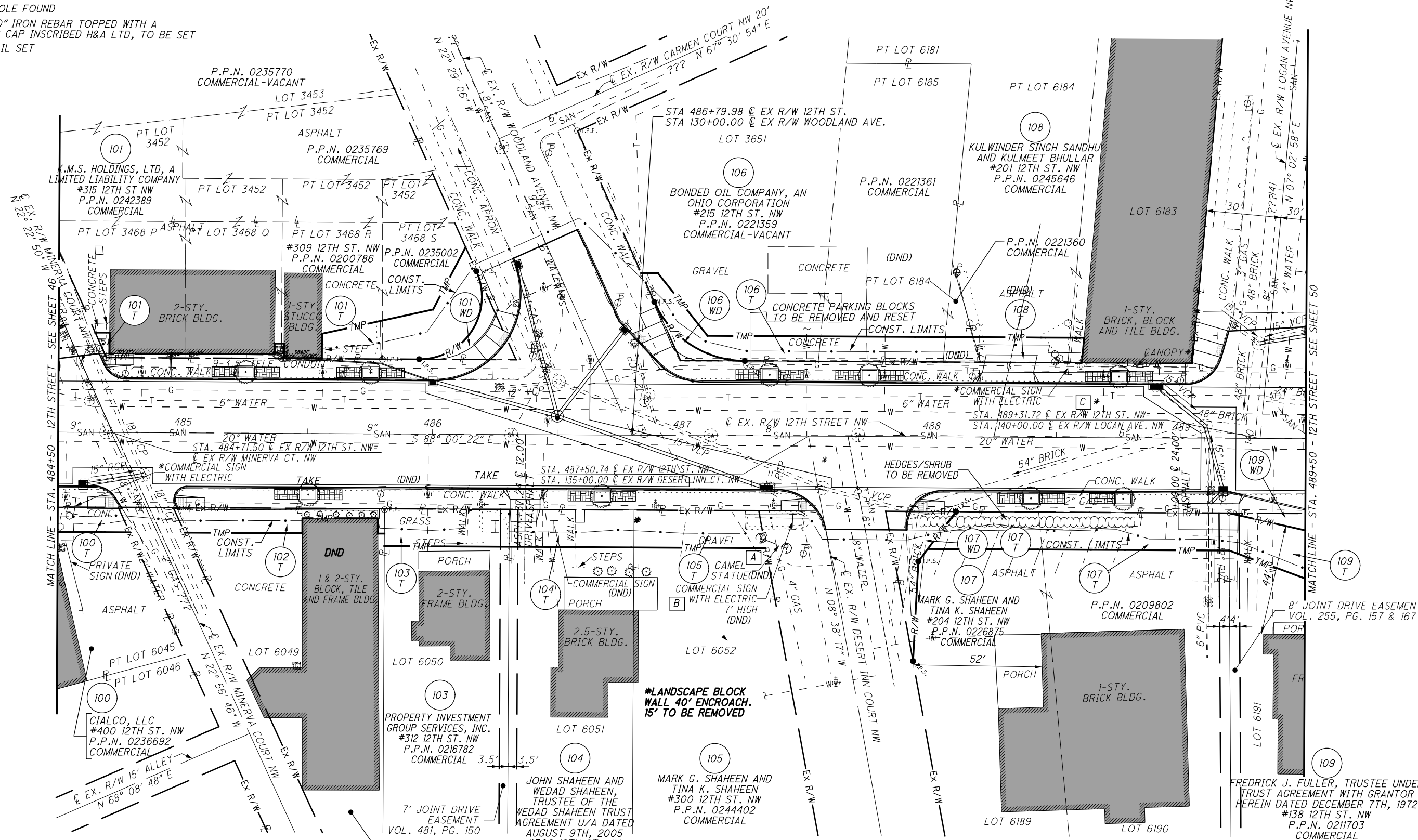
PID NO. **85299**
R/W DESIGNER: JMK & PKM
R/W REVIEWER: LBD

RIGHT OF WAY TOPO SHEET
STA. 484+50 TO STA. 489+50

STA-12TH STREET

48 / 83

753 / 790



STRUCTURE KEY

- ◻ RESIDENTIAL
- COMMERCIAL
- ▨ OUT-BUILDING

- A CAMEL STATUE PERMIT # _____
- B COMMERCIAL SIGN PERMIT # _____
- C CANOPY PERMIT # _____

* RIGHT OF WAY ENCROACHMENT TO BE REMOVED
DND DO NOT DISTURB

REV. BY	DATE	DESCRIPTION

DATE COMPLETED: FINAL RW TRACING 9/11/2013

J:\pre-int\11-060 12th Street\STA\85299\row\sheets\85299RT010.dgn 4/14/2014 4:50:39 PM brion.sedzior ODOTV81_PDF_Half.pltcf ODOTV81_Pen-ME.tbl M-E Companies, Inc.

MONUMENT LEGEND:

- ☐ EXISTING R/W MONUMENT BOX
- ⊙ P.F. IRON BAR, REBAR, OR PIPE FOUND
- NAIL FOUND
- D.H.F. DRILL HOLE FOUND
- I.R.S. 5/8" X 30" IRON REBAR TOPPED WITH A PLASTIC CAP INSCRIBED H&A LTD, TO BE SET
- M.N.S.-MAG. NAIL SET

STATIONS & OFFSETS

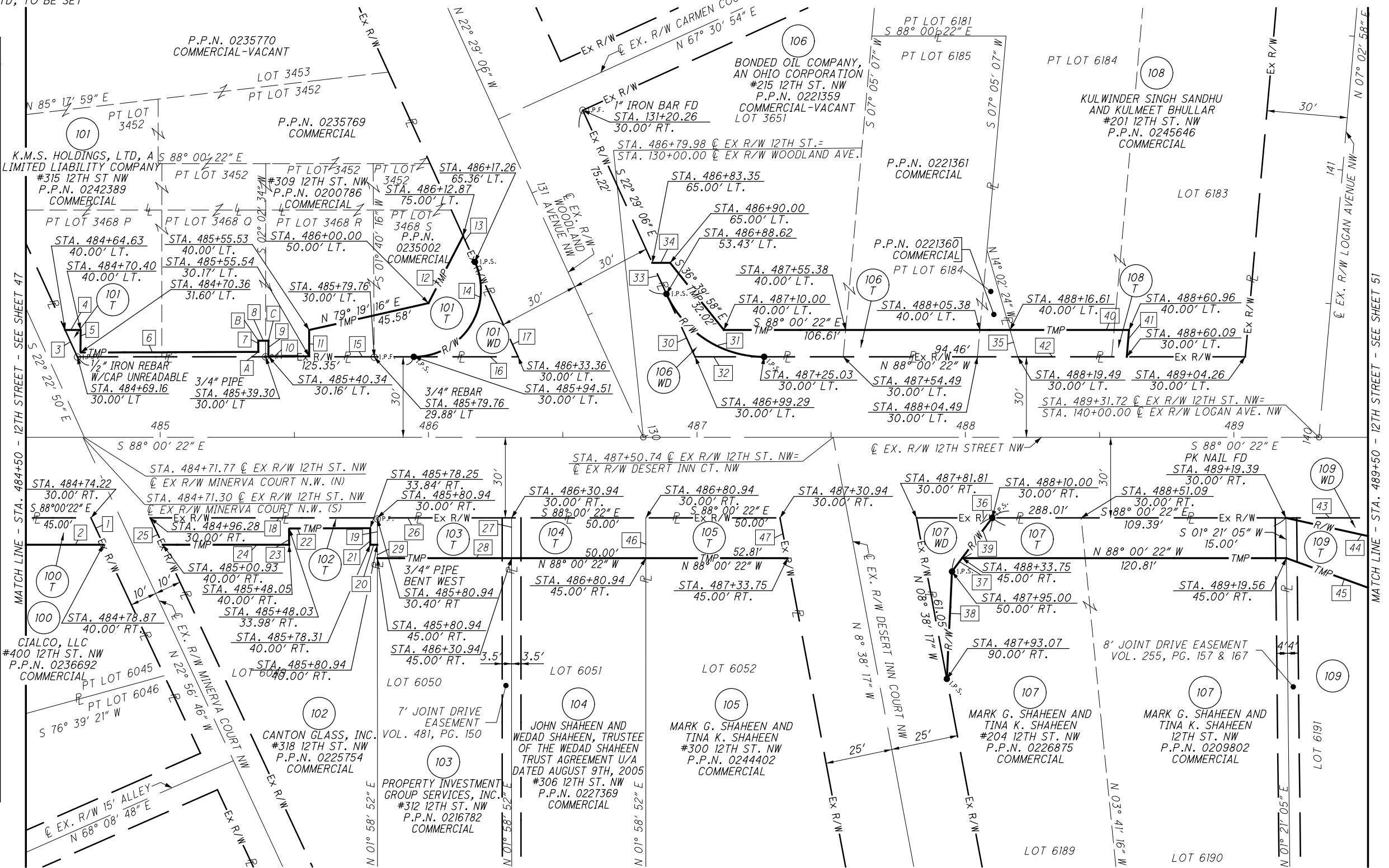
A	STA. 485+36.55	31.82' LT.
B	STA. 485+36.57	36.00' LT.
C	STA. 485+40.33	36.00' LT.

STARK COUNTY
T-10N, R-8W
CITY OF CANTON

109
FREDRICK J. FULLER, TRUSTEE
UNDER TRUST AGREEMENT
WITH GRANTOR HEREIN
DATED DECEMBER 7TH, 1972
#138 12TH ST. NW
P.P.N. 0211703
COMMERCIAL

PARCEL COURSES

1	S 22° 56' 46" E	11.03'
2	N 88° 00' 22" W	49.04'
3	N 22° 22' 50" W	10.98'
4	S 88° 00' 22" E	5.77'
5	S 02° 15' 22" W	8.40'
6	S 88° 11' 48" E	66.19'
7	N 02° 15' 22" E	4.18'
8	S 88° 00' 22" E	3.77'
9	S 01° 57' 03" W	5.84'
10	S 88° 02' 49" E	15.20'
11	N 01° 57' 03" E	9.83'
12	N 29° 14' 24" E	28.12'
13	S 22° 29' 06" E	10.59'
14	Δ = 114° 28' 43" L = 49.95' R = 25.00' C = 42.05' BRG = N 34° 45' 16" E	
15	N 88° 00' 22" W	125.35'
16	N 88° 00' 22" W	38.85'
17	S 22° 29' 06" E	38.85'
18	S 88° 00' 22" E	84.66'
19	S 01° 58' 52" W	10.00'
20	N 88° 00' 22" W	2.62'
21	N 01° 21' 07" E	6.16'
22	N 88° 16' 21" W	30.22'
23	S 01° 43' 24" W	6.02'
24	N 88° 00' 22" W	47.13'
25	N 22° 56' 46" W	11.03'
26	S 88° 00' 22" E	50.00'
27	S 01° 58' 52" W	15.00'
28	N 88° 00' 22" W	50.00'
29	N 01° 58' 52" E	15.00'
30	N 22° 29' 06" W	25.74'
31	Δ = 65° 31' 17" L = 45.74' R = 40.00' C = 43.29' BRG = S 55° 14' 44" E	
32	N 88° 00' 22" W	25.74'
33	N 22° 29' 06" W	12.72'
34	S 88° 00' 22" E	6.65'
35	S 14° 02' 24" E	10.40'
36	S 88° 00' 22" E	28.19'
37	S 38° 51' 49" W	25.00'
38	S 04° 45' 03" W	40.05'
39	N 38° 51' 49" E	18.75'
40	S 88° 00' 22" E	44.34'
41	S 06° 54' 55" W	10.04'
42	N 88° 00' 22" W	40.61'
43	S 88° 00' 22" E	64.62'
44	N 75° 31' 19" W	50.89'
45	N 68° 05' 36" W	58.94'
46	N 01° 58' 52" E	15.00'
47	S 08° 38' 17" E	15.26'



PID NO. **85299**

R/W DESIGNER: JMK & PKM
R/W REVIEWER: LBD

R/W BOUNDARY SHEET-12TH ST
STA. 484+50 TO STA. 489+50

STA-12TH STREET

49 / 83

754
790

REV. BY	DATE	DESCRIPTION

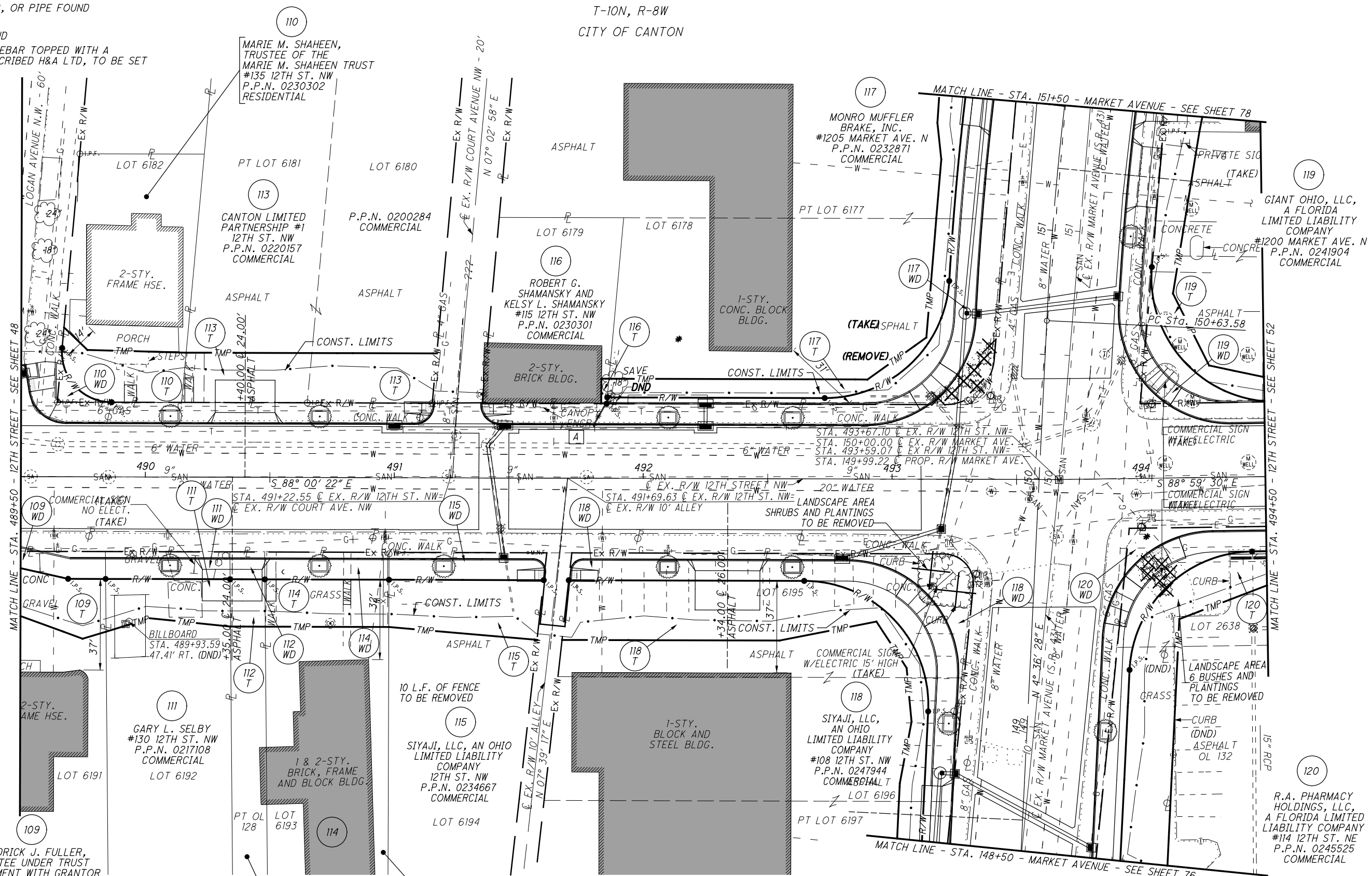
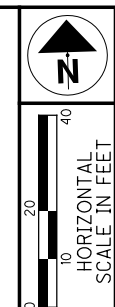
DATE COMPLETED: FINAL RW TRACING 9/11/2013

J:\pre-int\11\11-060 12th Street\STA. 85299\row\sheets\85299R010.dgn 4/14/2014 4:50:40 PM brion.sedzior\ODOTV81_PDF_half.plt\cfig\ODOTV81_Pen-ME.tbl M-E Companies, Inc.

MONUMENT LEGEND:

- ☒ EXISTING R/W MONUMENT BOX
- ⊙ P.F. IRON BAR, REBAR, OR PIPE FOUND
- ⊙ NAIL NAIL FOUND
- ⊙ D.H.F. DRILL HOLE FOUND
- I.R.S. 5/8" X 30" IRON REBAR TOPPED WITH A PLASTIC CAP INSCRIBED H&A LTD, TO BE SET
- M.N.S. MAG. NAIL SET

STARK COUNTY
T-10N, R-8W
CITY OF CANTON



STRUCTURE KEY

- RESIDENTIAL
- COMMERCIAL
- ▨ OUT-BUILDING

FREDRICK J. FULLER, TRUSTEE UNDER TRUST AGREEMENT WITH GRANTOR HEREIN DATED DECEMBER 7TH, 1972 P.P.N. 0211703 #138 12TH ST. NW COMMERCIAL

GARY L. SELBY #130 12TH ST. NW P.P.N. 0217108 COMMERCIAL LOT 6192

GARY L. SELBY AND MONTE D. COCHRAN P.P.N. 0231880 12TH ST. NW COMMERCIAL-VACANT

MONTE D. COCHRAN #124 12TH ST. NW P.P.N. 0210605 COMMERCIAL

SIYAJI, LLC, AN OHIO LIMITED LIABILITY COMPANY 12TH ST. NW P.P.N. 0234667 COMMERCIAL LOT 6194

SIYAJI, LLC, AN OHIO LIMITED LIABILITY COMPANY #108 12TH ST. NW P.P.N. 0247944 COMMERCIAL LOT 6196

R.A. PHARMACY HOLDINGS, LLC, A FLORIDA LIMITED LIABILITY COMPANY #114 12TH ST. NE P.P.N. 0245525 COMMERCIAL

A CANOPY PERMIT # _____

* RIGHT OF WAY ENCROACHMENT TO BE REMOVED DND DO NOT DISTURB

REV. BY	DATE	DESCRIPTION

DATE COMPLETED: FINAL RW TRACING 9/11/2013

PID NO. 85299

R/W DESIGNER: JMK & PKM
R/W REVIEWER: LBD

RIGHT OF WAY TOPO SHEET
STA. 489+50 TO STA. 494+50

STA-12TH STREET

50/83

755
790

J:\pre-int\11-060 12th Street\STA\85299\row\sheets\85299R011.dgn 4/14/2014 4:50:41 PM brian.sezoi\ ODOTV81_PDF_Half.pltctg ODOTV81_Pen-ME.tbl M-E Companies, Inc.

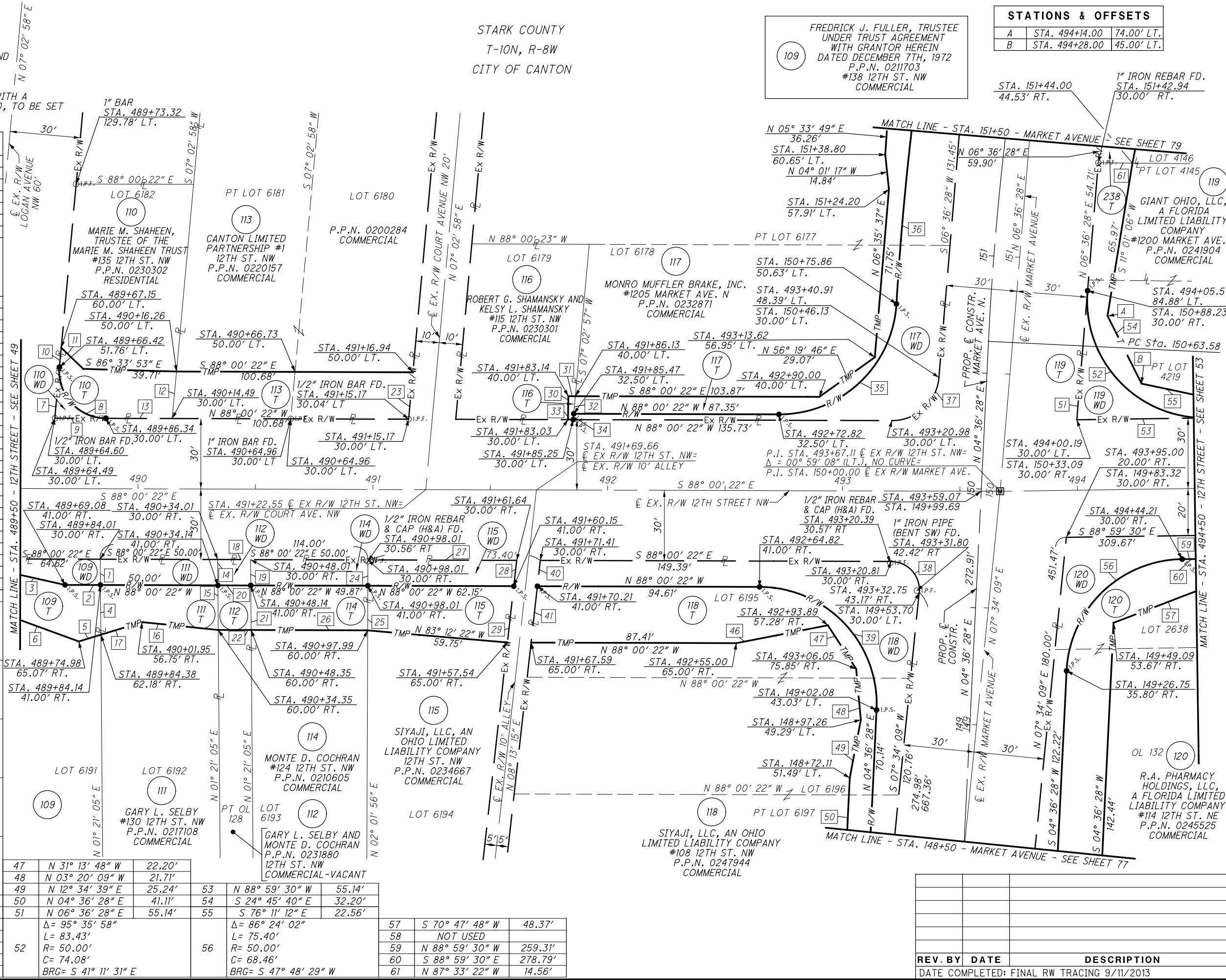
J:\pre-int\11-060 12th Street\STA.85299\row\sheet\85299R011.dgn 4/14/2014 4:50:42 PM brian.sedzior\ODOTV8i_Pen-ME.tbl M-E Companies, Inc.

MONUMENT LEGEND:

- EXISTING R/W MONUMENT BOX
- PROPOSED R/W MONUMENT BOX
- IRON BAR, REBAR, OR PIPE FOUND
- NAIL FOUND
- DRILL HOLE FOUND
- 5/8" X 30" IRON REBAR TOPPED WITH A PLASTIC CAP INSCRIBED H&A LTD, TO BE SET
- MAG. NAIL SET

PARCEL COURSES

1	N 01° 21' 05" E	11.00'
2	N 88° 00' 22" W	15.06'
3	N 75° 31' 19" W	50.89'
4	S 01° 21' 05" W	21.18'
5	S 74° 50' 58" W	9.83'
6	N 68° 05' 36" W	58.94'
7	N 07° 02' 58" E	21.85'
8	Δ = 95° 03' 20" L = 33.18' R = 20.00' C = 29.50' BRG = S 40° 28' 42" E	
9	N 88° 00' 22" W	21.85'
10	N 07° 02' 58" E	8.27'
11	S 44° 18' 54" E	13.03'
12	S 07° 02' 58" W	20.08'
13	N 88° 00' 22" W	28.15'
14	S 01° 21' 05" W	11.00'
15	S 01° 21' 05" W	19.00'
16	N 82° 17' 04" W	32.56'
17	S 74° 50' 58" W	18.40'
18	S 88° 00' 22" E	14.00'
19	S 01° 21' 05" W	11.00'
20	N 88° 00' 22" W	14.00'
21	S 01° 21' 05" W	19.00'
22	N 88° 00' 22" W	14.00'
23	S 07° 02' 58" W	20.08'
24	S 02° 01' 56" W	11.00'
25	S 02° 01' 56" W	19.00'
26	N 88° 00' 22" W	49.64'
27	S 88° 00' 22" E	63.34'
28	S 08° 13' 15" W	11.07'
29	S 08° 13' 15" W	24.14'
30	N 02° 36' 33" E	10.00'
31	S 88° 00' 22" E	2.99'
32	N 07° 02' 57" E	7.53'
33	N 88° 00' 22" W	2.22'
34	N 07° 02' 57" E	2.51'
35	Δ = 86° 46' 23" L = 75.72' R = 50.00' C = 68.69' BRG = N 48° 36' 26" E	
36	Δ = 04° 05' 09" L = 93.65' R = 1,313.24' C = 93.63' BRG = N 07° 15' 50" E	
37	Δ = 85° 23' 10" L = 29.81' R = 20.00' C = 27.12' BRG = S 49° 18' 02" W	
38	Δ = 95° 34' 31" L = 20.02' R = 12.00' C = 17.78' BRG = S 40° 13' 06" E	
39	Δ = 92° 36' 50" L = 80.82' R = 50.00' C = 72.31' BRG = N 41° 41' 57" W	
40	N 08° 13' 15" E	11.07'
41	N 08° 13' 15" E	24.14'
42	NOT USED	
43	NOT USED	
44	NOT USED	
45	NOT USED	
46	S 80° 45' 34" W	39.65'
47	N 31° 13' 48" W	22.20'
48	N 03° 20' 09" W	21.71'
49	N 12° 34' 39" E	25.24'
50	N 04° 36' 28" E	41.11'
51	N 06° 36' 28" E	55.14'
52	Δ = 95° 35' 58" L = 83.43' R = 50.00' C = 74.08' BRG = S 41° 11' 31" E	
53	N 88° 59' 30" W	55.14'
54	S 24° 45' 40" E	32.20'
55	S 76° 11' 12" E	22.56'
56	Δ = 86° 24' 02" L = 75.40' R = 50.00' C = 68.46' BRG = S 47° 48' 29" W	
57	S 70° 47' 48" W	48.37'
58	NOT USED	
59	N 88° 59' 30" W	259.31'
60	S 88° 59' 30" E	278.79'
61	N 87° 33' 22" W	14.56'



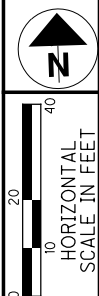
STARK COUNTY
T-10N, R-8W
CITY OF CANTON

109

FREDRICK J. FULLER, TRUSTEE
UNDER TRUST AGREEMENT
WITH GRANTOR HEREIN
DATED DECEMBER 7TH, 1972
P.P.N. 0211703
#138 12TH ST. NW
COMMERCIAL

STATIONS & OFFSETS

A	STA. 494+14.00	74.00' LT.
B	STA. 494+28.00	45.00' LT.



PID NO. 85299

R/W DESIGNER: JMK & PKM
R/W REVIEWER: LBD

R/W BOUNDARY SHEET-12TH ST
STA. 489+50 TO STA. 494+50

STA-12TH STREET

51/83

756
790

REV. BY	DATE	DESCRIPTION

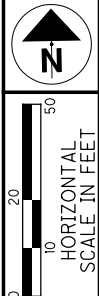
DATE COMPLETED: FINAL RW TRACING 9/11/2013

MONUMENT LEGEND:

- ☐ EXISTING R/W MONUMENT BOX
- ⊙ P.F. IRON BAR, REBAR, OR PIPE FOUND
- NAIL FOUND
- D.H.F. DRILL HOLE FOUND
- I.R.S. 5/8" X 30" IRON REBAR TOPPED WITH A PLASTIC CAP INSCRIBED H&A LTD, TO BE SET
- M.N.S.-MAG. NAIL SET

STARK COUNTY
T-10N, R-8W
CITY OF CANTON

NOTE:
SUBJECT PARCEL 122 WD & T WAS ACQUIRED BY APPROPRIATION ACTION, PROBATE COURT CASE NO. 220288. THE CONTRACTOR MUST NOT PROCEED WITH DEMOLITION OF SAID STRUCTURE UNTIL AFTER JUNE 1ST AND THE CONTRACTOR ACQUIRES ALL APPLICABLE PERMITS, UNLESS INFORMED OTHERWISE BY THE CANTON CITY ENGINEER.



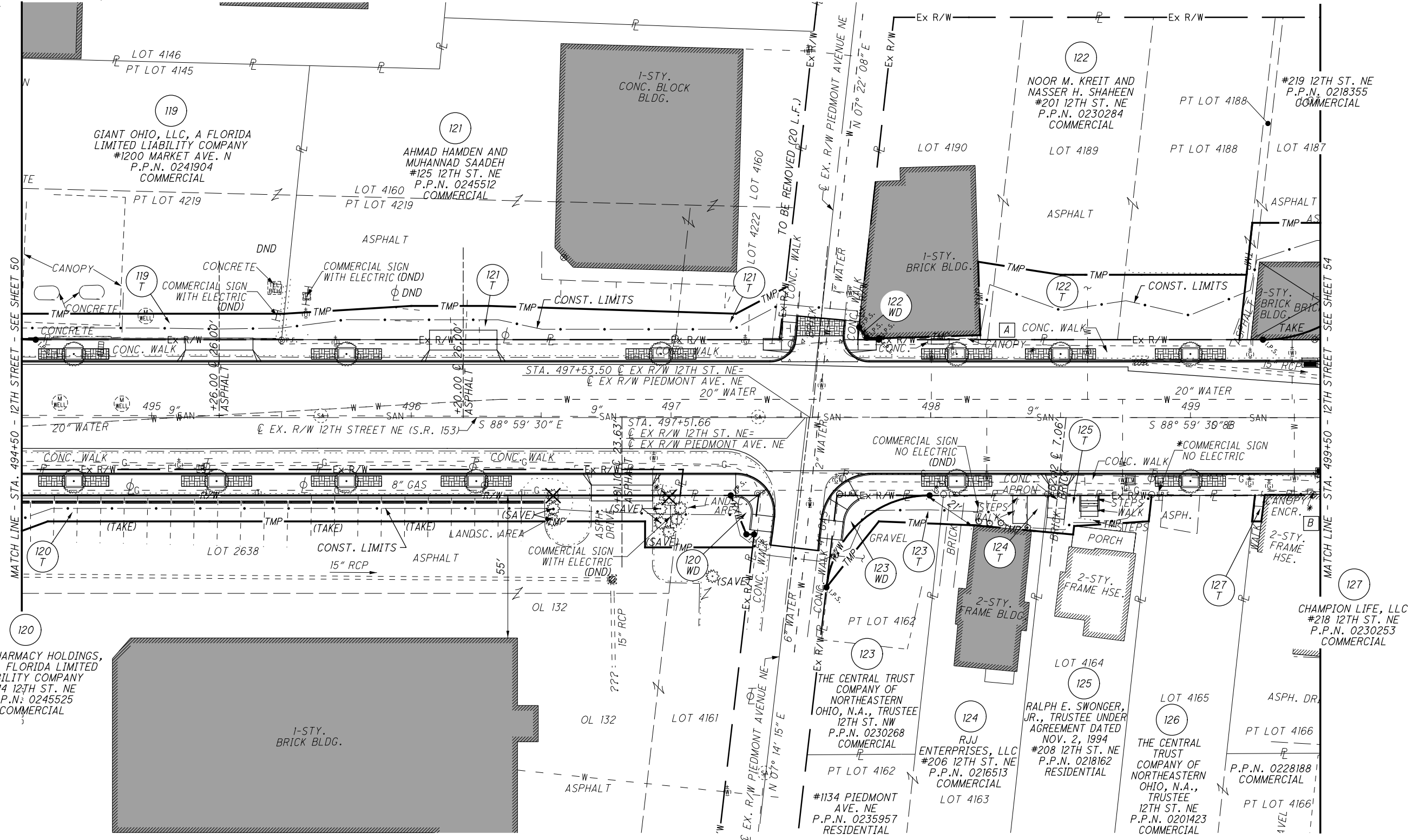
PID NO. **85299**
R/W DESIGNER: JMK & PKM
R/W REVIEWER: LBD

RIGHT OF WAY TOPO SHEET
STA. 494+50 TO STA. 499+50

STA-12TH STREET

52 / 83

757
790



STRUCTURE KEY

- ☐ RESIDENTIAL
- COMMERCIAL
- ▨ OUT-BUILDING

- A CANOPY PERMIT # _____
- B CANOPY PERMIT # _____

* RIGHT OF WAY ENCROACHMENT TO BE REMOVED
DND DO NOT DISTURB

REV. BY	DATE	DESCRIPTION

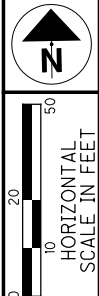
DATE COMPLETED: FINAL RW TRACING 9/11/2013

J:\pre-int\11-060 12th Street\STA\85299\row\sheet\85299R012.dgn 4/14/2014 4:50:43 PM brion.sedzior\ODOTV81_PDF_half.pltcfgr\ODOTV81_Pen-ME.tbl M-E Companies, Inc.

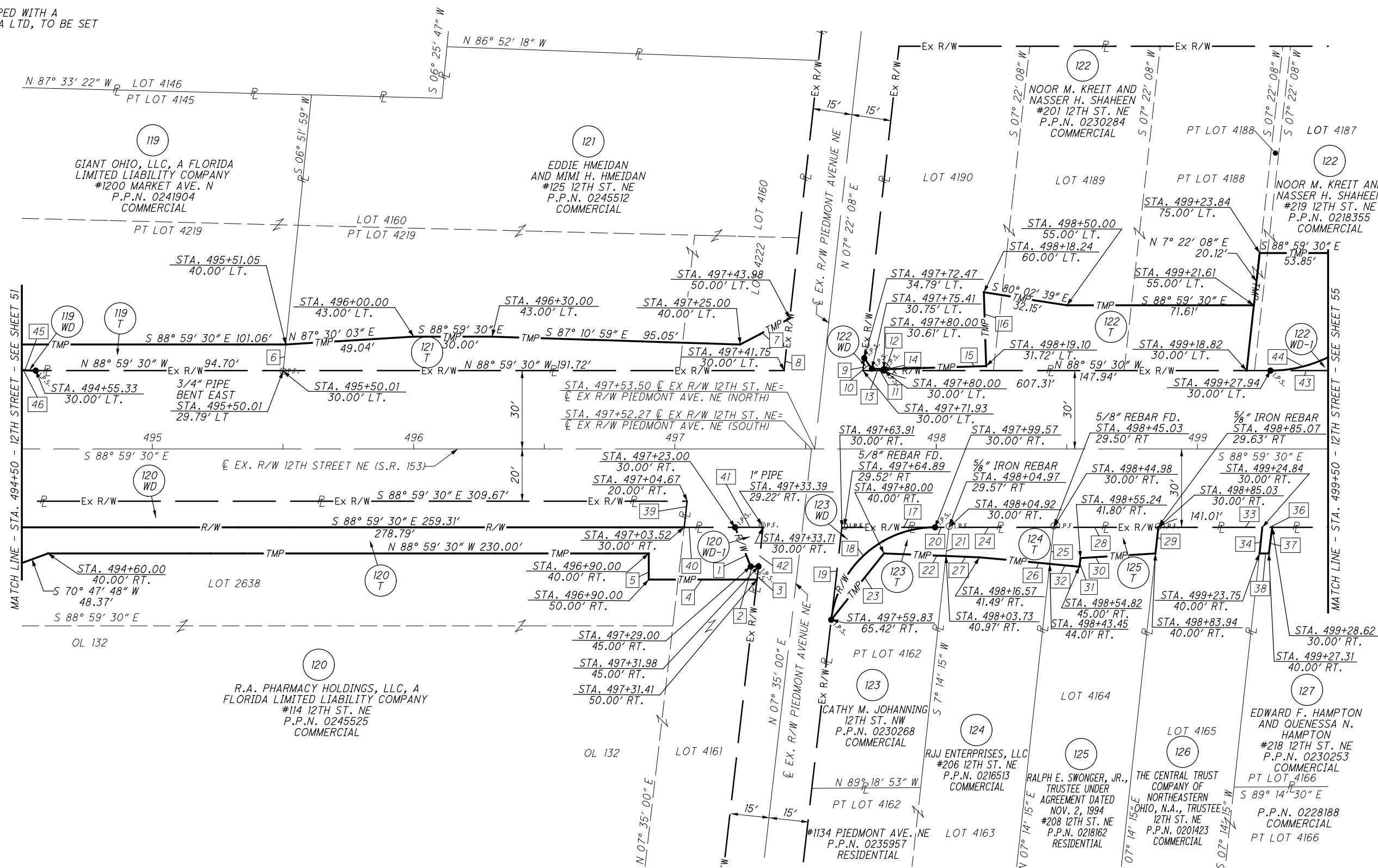
MONUMENT LEGEND:

- ☐ EXISTING R/W MONUMENT BOX
- ⊙ P.F. IRON BAR, REBAR, OR PIPE FOUND
- NAIL FOUND
- D.H.F. DRILL HOLE FOUND
- I.R.S. 5/8" X 30" IRON REBAR TOPPED WITH A PLASTIC CAP INSCRIBED H&A LTD, TO BE SET
- M.S.-MAG. NAIL SET

STARK COUNTY
T-10N, R-8W
CITY OF CANTON



PARCEL COURSES		
1	S 20° 47' 35" E	16.16'
2	S 88° 59' 30" E	2.98'
3	S 07° 35' 00" W	5.03'
4	N 88° 59' 30" W	41.41'
5	N 01° 00' 30" E	10.00'
6	N 06° 51' 59" E	10.05'
7	N 63° 13' 18" E	21.45'
8	S 07° 22' 08" W	20.12'
9	N 07° 22' 08" E	4.82'
10	S 35° 00' 37" E	5.00'
11	S 87° 15' 03" E	4.60'
12	S 87° 15' 03" E	1.22'
13	N 88° 59' 30" W	8.07'
14	N 01° 00' 30" E	0.61'
15	N 89° 16' 06" E	37.90'
16	N 00° 44' 17" W	28.29'
17	S 88° 59' 30" E	35.65'
18	Δ = 83° 25' 30" L = 58.24' R = 40.00' C = 53.23' BRG = S 49° 17' 45" W	
19	N 07° 35' 00" E	35.65'
20	S 88° 59' 30" E	5.35'
21	S 07° 14' 15" W	11.03'
22	N 86° 39' 25" W	23.75'
23	S 39° 26' 29" W	32.45'
24	S 88° 59' 30" E	40.06'
25	S 07° 14' 15" W	14.09'
26	N 83° 38' 31" W	27.00'
27	N 86° 39' 25" W	12.85'
28	S 88° 59' 30" E	40.05'
29	S 07° 14' 15" W	10.06'
30	S 87° 24' 39" W	28.76'
31	S 08° 28' 16" W	3.30'
32	N 83° 38' 31" W	11.41'
33	S 88° 59' 30" E	39.80'
34	S 07° 14' 15" W	10.06'
35	NOT USED	
36	S 88° 59' 30" E	3.79'
37	S 08° 29' 25" W	10.09'
38	N 88° 59' 30" W	3.56'
39	S 07° 35' 00" W	10.07'
40	S 88° 59' 30" E	19.48'
41	S 88° 59' 30" E	10.71'
42	S 07° 35' 00" W	15.10'
43	N 88° 59' 30" W	44.60'
44	Δ = 83° 28' 19" L = 72.84' R = 50.00' C = 66.57' BRG = N 49° 16' 20" E	
45	Δ = 95° 35' 58" L = 83.43' R = 50.00' C = 74.08' BRG = S 41° 11' 31" E	
46	N 88° 59' 30" W	55.14'



MATCH LINE - STA. 494+50 - 12TH STREET - SEE SHEET 51

MATCH LINE - STA. 499+50 - 12TH STREET - SEE SHEET 55

PID NO. **85299**

R/W DESIGNER: JMK & PKM
R/W REVIEWER: LBD

**R / W BOUNDARY SHEET-12TH ST
STA. 494+50 TO STA. 499+50**

STA-12TH STREET

53 / 83

758
790

REV. BY	DATE	DESCRIPTION

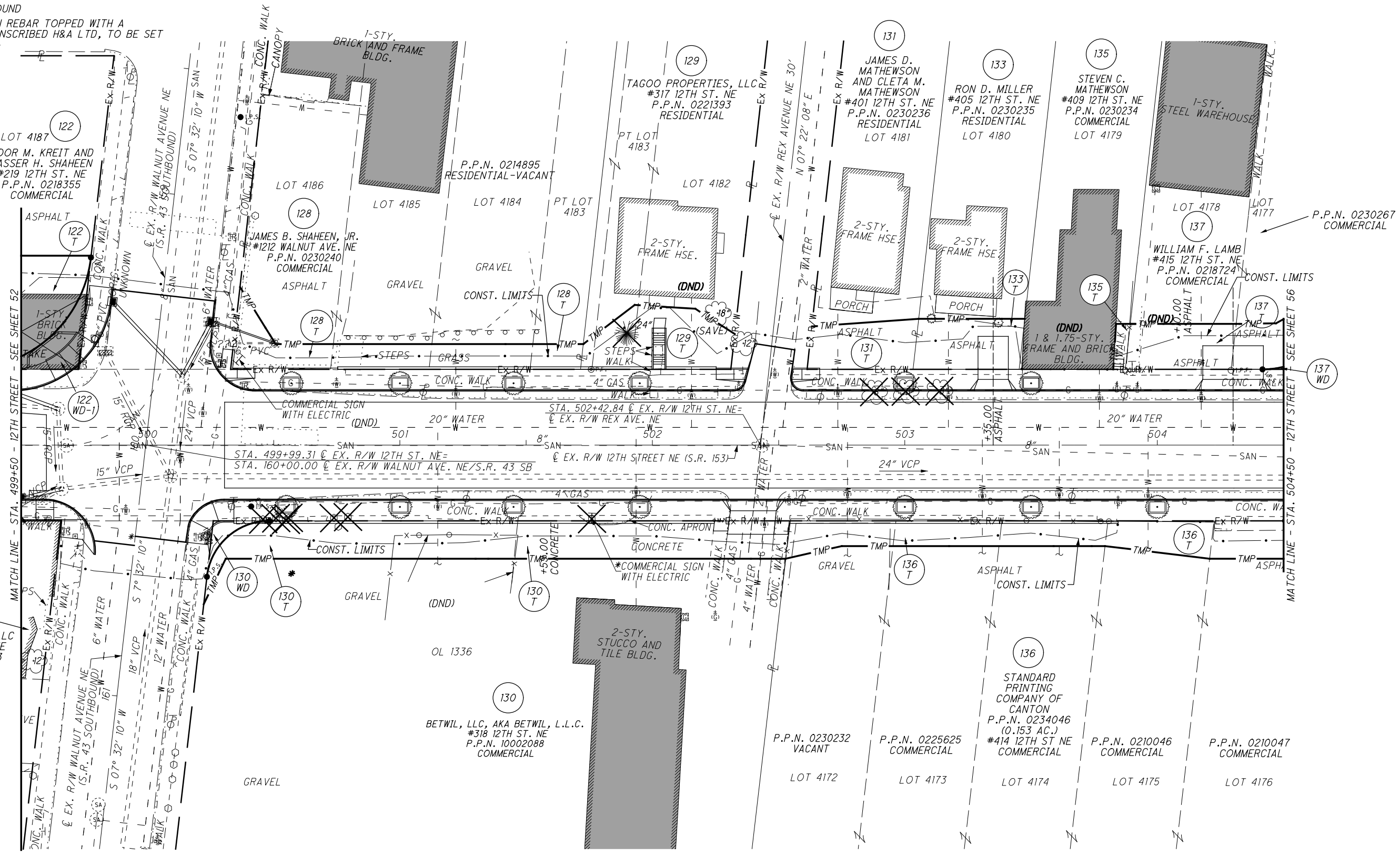
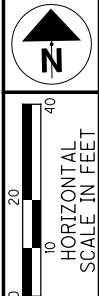
DATE COMPLETED: FINAL RW TRACING 9/11/2013

j:\pre-int\11-060 12th Street\STA.85299\row\sheet\85299R012.dgn 4/14/2014 4:50:44 PM brion.sedzior\ODOTV8i_PDF_half.plt\cig ODOTV8i_Pen-ME.tbl M-E Companies, Inc.

MONUMENT LEGEND:

- EXISTING R/W MONUMENT BOX
- ⊙ P.F. IRON BAR, REBAR, OR PIPE FOUND
- NAIL FOUND
- D.H.F. DRILL HOLE FOUND
- I.R.S. 5/8" X 30" IRON REBAR TOPPED WITH A PLASTIC CAP INSCRIBED H&A LTD, TO BE SET
- M.N.S-MAG. NAIL SET

STARK COUNTY
T-10N, R-8W
CITY OF CANTON



J:\pre-int\11-060 12th Street\STA\85299\row\sheets\85299RT013.dgn 4/14/2014 4:50:46 PM brion.sedziol" ODOTV81_PDF_half.pltcfgr ODOTV81_Pen-ME.tbl M-E Companies, Inc.

STRUCTURE KEY

- RESIDENTIAL
- COMMERCIAL
- ▨ OUT-BUILDING

PID NO. **85299**

R/W DESIGNER: JMK & PKM
R/W REVIEWER: LBD

RIGHT OF WAY TOPO SHEET
STA. 499+50 TO STA. 504+50

STA-12TH STREET

54 / 83

759
790

* RIGHT OF WAY ENCROACHMENT TO BE REMOVED
DND DO NOT DISTURB

REV. BY	DATE	DESCRIPTION

DATE COMPLETED: FINAL RW TRACING 9/11/2013

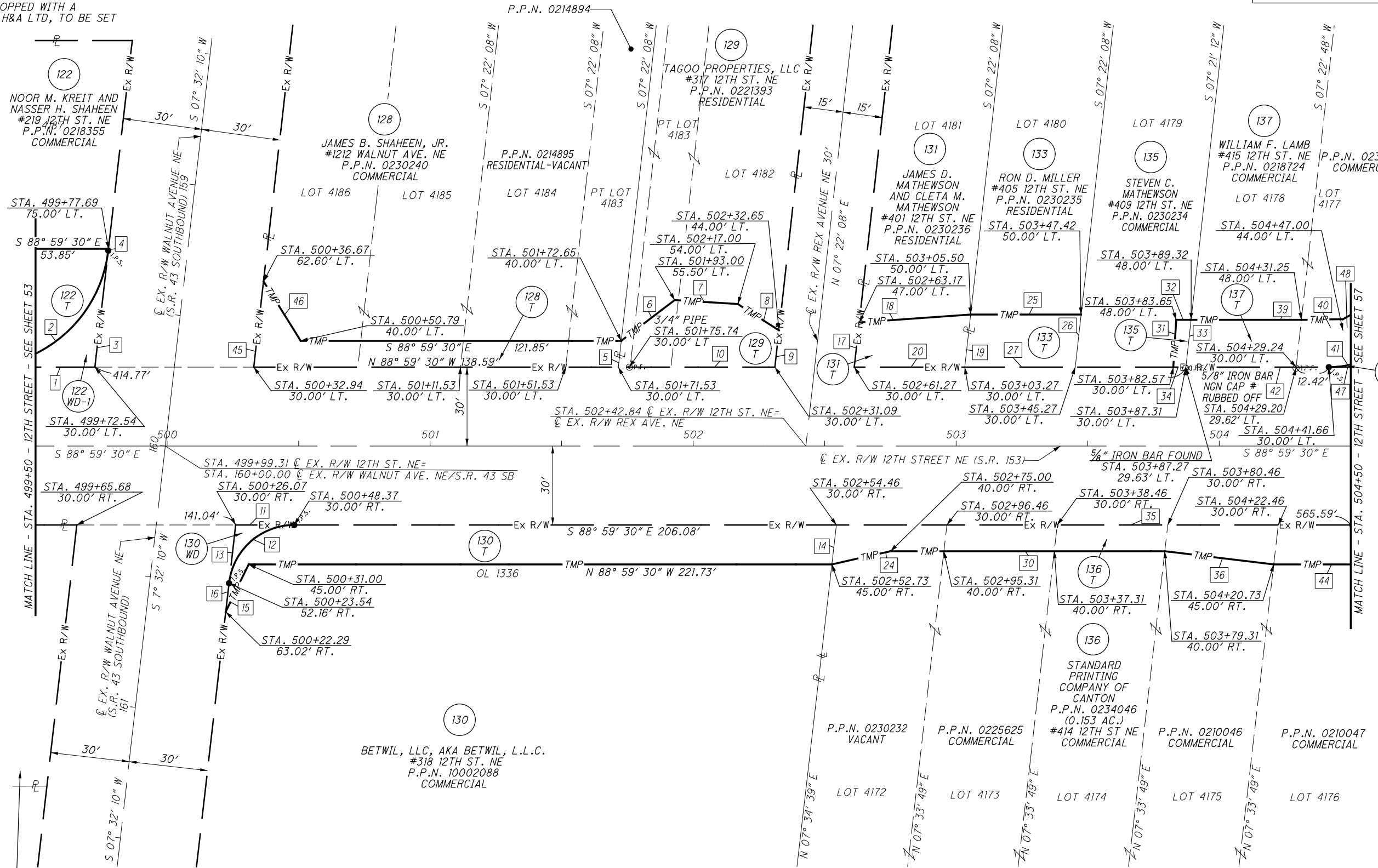
MONUMENT LEGEND:

- ☐ EXISTING R/W MONUMENT BOX
- ⊙ P.F. IRON BAR, REBAR, OR PIPE FOUND
- NAIL FOUND
- D.H.F. DRILL HOLE FOUND
- I.R.S. 5/8" X 30" IRON REBAR TOPPED WITH A PLASTIC CAP INSCRIBED H&A LTD, TO BE SET
- M.S. MAG. NAIL SET

PARCEL COURSES

1	W 88° 59' 30" W	44.60'
2	Δ = 83° 28' 19"	
	L = 72.84'	
	R = 50.00'	
	C = 66.57'	
	BRG = N 49° 16' 20" E	
3	S 07° 32' 10" W	44.60'
4	S 07° 32' 10" W	0.69'
5	N 07° 22' 08" E	10.06'
6	N 53° 42' 20" E	25.58'
7	S 85° 23' 41" E	24.05'
8	S 56° 25' 50" E	18.57'
9	S 07° 22' 08" W	14.09'
10	N 88° 59' 30" W	59.56'
11	S 88° 59' 30" E	22.30'
12	Δ = 83° 28' 19"	
	L = 36.42'	
	R = 25.00'	
	C = 33.28'	
	BRG = S 49° 16' 20" W	
13	N 07° 32' 10" E	22.30'
14	S 07° 34' 39" W	15.10'
15	S 26° 48' 04" W	20.02'
16	N 07° 32' 10" E	10.93'
17	N 07° 22' 08" E	17.11'
18	N 86° 57' 17" E	42.44'
19	S 07° 22' 08" W	20.12'
20	N 88° 59' 30" W	42.00'
21	NOT USED	
22	NOT USED	
23	NOT USED	
24	S 78° 21' 18" W	22.83'
25	S 88° 59' 30" E	42.00'
26	S 07° 22' 08" W	20.12'
27	N 88° 59' 30" W	42.00'
28	NOT USED	
29	NOT USED	
30	N 88° 59' 30" W	104.31'
31	N 04° 27' 52" E	18.03'
32	S 88° 59' 30" E	5.66'
33	S 07° 21' 12" W	18.11'
34	N 88° 59' 30" W	4.75'
35	S 88° 59' 30" E	196.16'
36	N 82° 06' 34" W	41.73'
37	NOT USED	
38	NOT USED	
39	S 88° 59' 30" E	41.94'
40	S 74° 44' 19" E	16.25'
41	Δ = 89° 30' 38"	
	L = 54.68'	
	R = 35.00'	
	C = 49.29'	
	BRG = S 46° 15' 11" W	
42	N 88° 59' 30" W	54.35'
43	NOT USED	
44	N 88° 59' 30" W	34.27'
45	N 07° 32' 10" E	32.81'
46	S 31° 00' 04" E	26.65'
47	N 88° 59' 30" W	34.70'
48	N 56° 05' 50" E	36.17'

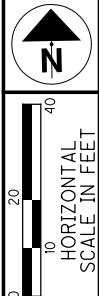
J:\pre-int\11-060 12th Street\STA.85299\row\sheet\85299R013.dgn 4/14/2014 4:50:46 PM brion.sedzior\ODOTV81_PDF_half.plt\cfig ODOTV81_Pen-ME.tbl M-E Companies, Inc.



EDWARD F. HAMPTON
AND QUEENESSA N.
HAMPTON
#218 12TH ST. NE
P.P.N. 0230253
COMMERCIAL
PT LOT 4166

STARK COUNTY
T-10N, R-8W
CITY OF CANTON

127
CHAMPION LIFE, LLC
#218 12TH ST. NE
P.P.N. 0230253
COMMERCIAL



PID NO. **85299**
R/W DESIGNER: JMK & PKM
R/W REVIEWER: LBD

R / W BOUNDARY SHEET-12TH ST
STA. 499+50 TO STA. 504+50

STA-12TH STREET

55 / 83

760
790

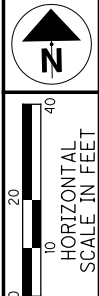
REV. BY	DATE	DESCRIPTION

DATE COMPLETED: FINAL RW TRACING 9/11/2013

MONUMENT LEGEND:

- ◻ EXISTING R/W MONUMENT BOX
- ⊙ P.F. IRON BAR, REBAR, OR PIPE FOUND
- NAIL FOUND
- D.H.F. DRILL HOLE FOUND
- I.R.S. 5/8" X 30" IRON REBAR TOPPED WITH A PLASTIC CAP INSCRIBED H&A LTD, TO BE SET
- M.S.MAG. NAIL SET

STARK COUNTY
T-10N, R-8W
CITY OF CANTON



R/W DESIGNER
JMK & PKM
R/W REVIEWER
LBD

PID NO.
85299

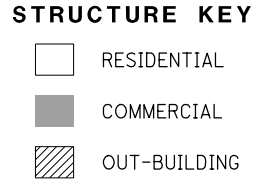
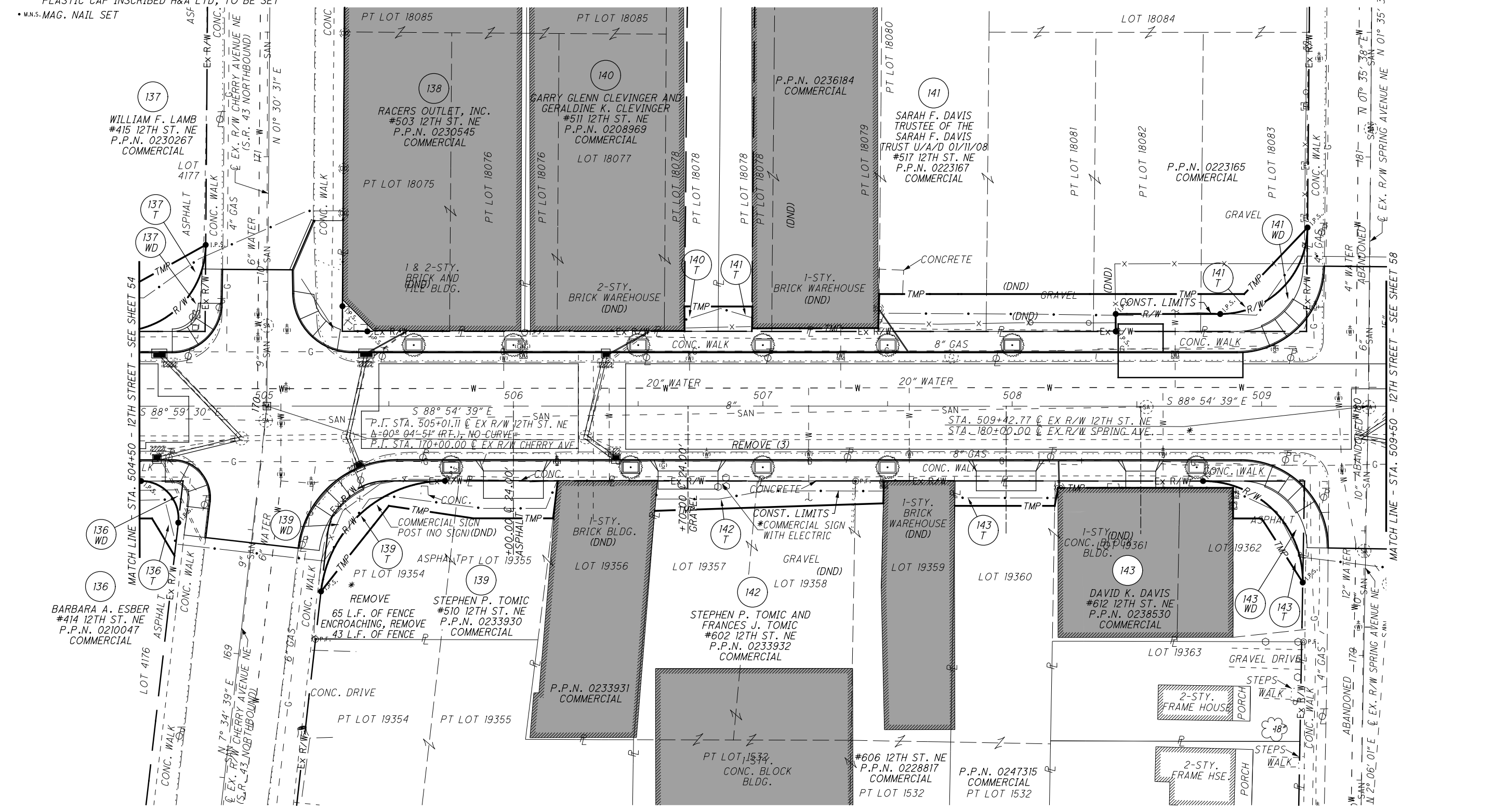
RIGHT OF WAY TOPO SHEET
STA. 504+50 TO STA. 509+50

STA-12TH STREET

56 / 83

761
790

J:\pre-int\11-060 12th Street\STA\85299\row\sheet\85299R014.dgn 4/14/2014 4:50:48 PM brion.sedziol" ODOTV8i_PDF_half.pltcfgr ODOTV8i_Pen-ME.tbl M-E Companies, Inc.



* RIGHT OF WAY ENCROACHMENT TO BE REMOVED
DND DO NOT DISTURB

REV. BY	DATE	DESCRIPTION

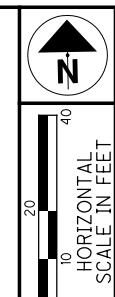
DATE COMPLETED: FINAL RW TRACING 9/11/2013

MONUMENT LEGEND:

- ◻ EXISTING R/W MONUMENT BOX
- ◻ PROPOSED R/W MONUMENT BOX
- ⊙ P.F. IRON BAR, REBAR, OR PIPE FOUND
- NAIL FOUND
- D.H.F. DRILL HOLE FOUND
- I.R.S. 5/8" X 30" IRON REBAR TOPPED WITH A PLASTIC CAP INSCRIBED H&A LTD, TO BE SET
- M.N.S. MAG. NAIL SET

STARK COUNTY
T-10N, R-8W
CITY OF CANTON

136 BARBARA A. ESBER
#414 12TH ST. NE
P.P.N. 0210047
COMMERCIAL



PID NO. **85299**
R/W DESIGNER: JMK & PKM
R/W REVIEWER: LBD

R/W BOUNDARY SHEET-12TH ST
STA. 504+50 TO STA. 509+50

STA-12TH STREET

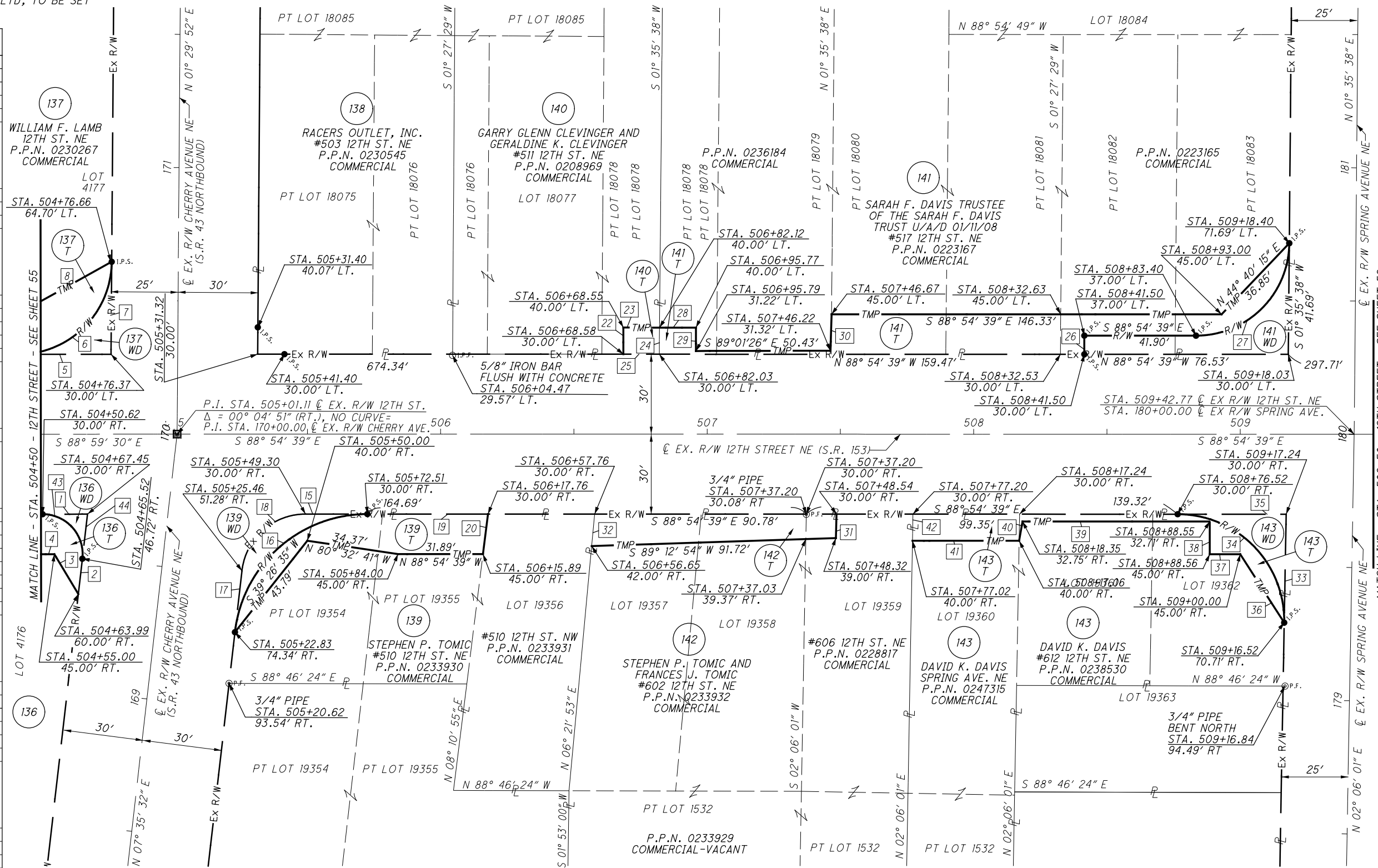
57/83

762
790

REV. BY	DATE	DESCRIPTION

DATE COMPLETED: FINAL RW TRACING 9/11/2013

PARCEL COURSES		
1	S 88° 59' 30" E	16.83'
2	S 07° 35' 32" W	13.37'
3	N 29° 54' 44" W	17.48'
4	N 88° 59' 30" W	34.27'
5	S 88° 59' 30" E	34.70'
6	Δ = 89° 30' 38" L = 54.68' R = 35.00' C = 49.29' BRG = N 46° 15' 11" E	
7	N 01° 29' 52" E	34.70'
8	N 56° 05' 50" E	36.17'
9	NOT USED	
10	NOT USED	
11	NOT USED	
12	NOT USED	
13	NOT USED	
14	NOT USED	
15	S 88° 54' 39" E	23.20'
16	Δ = 83° 29' 49" L = 72.86' R = 50.00' C = 66.59' BRG = S 49° 20' 27" W	
17	N 07° 35' 32" E	23.20'
18	Δ = 83° 29' 49" L = 34.98' R = 24.00' C = 31.96' BRG = N 49° 20' 27" E	
19	S 88° 54' 39" E	45.25'
20	S 08° 10' 55" W	15.12'
21	N 07° 35' 32" E	9.02'
22	N 00° 56' 01" E	10.00'
23	S 88° 54' 39" E	13.57'
24	S 01° 35' 38" W	10.00'
25	N 88° 54' 39" W	13.46'
26	N 01° 05' 21" E	7.00'
27	Δ = 89° 29' 44" L = 54.67' R = 35.00' C = 49.28' BRG = N 46° 20' 30" E	
28	S 88° 54' 39" E	13.65'
29	S 00° 58' 34" W	8.78'
30	N 02° 57' 54" E	13.69'
31	S 02° 29' 42" W	9.00'
32	N 06° 21' 53" E	12.05'
33	S 02° 06' 01" W	40.71'
34	Δ = 91° 00' 40" L = 63.54' R = 40.00' C = 57.07' BRG = N 43° 24' 19" W	
35	S 88° 54' 39" E	40.71'
36	N 31° 38' 09" W	30.56'
37	N 88° 54' 39" W	11.44'
38	N 01° 03' 28" E	12.29'
39	N 88° 56' 32" W	70.20'
40	S 11° 09' 40" W	7.36'
41	N 88° 54' 39" W	40.04'
42	N 02° 06' 01" E	10.00'
43	Δ = 96° 35' 02" L = 25.29' R = 15.00' C = 22.40' BRG = N 40° 41' 59" W	
44	S 07° 35' 32" W	16.83'

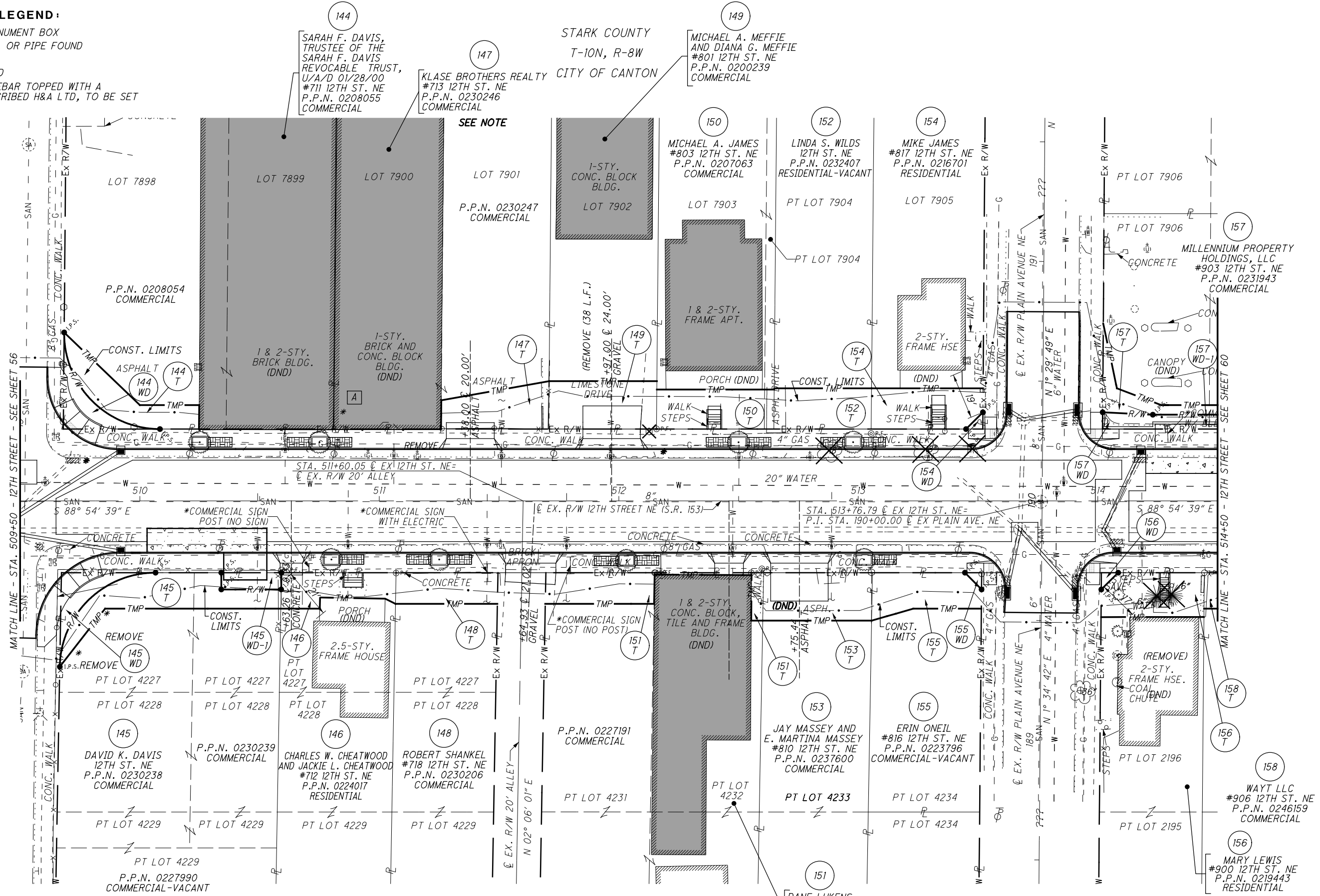


PARCEL COURSES		
43	Δ = 96° 35' 02" L = 25.29' R = 15.00' C = 22.40' BRG = N 40° 41' 59" W	
44	S 07° 35' 32" W	16.83'

MONUMENT LEGEND:

- ▭ EXISTING R/W MONUMENT BOX
- ⊙ P.F. IRON BAR, REBAR, OR PIPE FOUND
- NAIL FOUND
- D.H.F. DRILL HOLE FOUND
- I.R.S. 5/8" X 30" IRON REBAR TOPPED WITH A PLASTIC CAP INSCRIBED H&A LTD, TO BE SET
- M.N.S. MAG. NAIL SET

J:\pre-int\11-060 12th Street\STA\85299\row\sheet\85299R015.dgn 4/14/2014 4:50:50 PM brion.sedziol" ODOTV81_PDF_Half.pltcfgr ODOTV81_Pen-ME.tbl M-E Companies, Inc.



SEE NOTE

NOTE:
PARCEL 147: CONTRACTOR TO COORDINATE WITH OWNER (SKIP KLAZE OR SUE STREET 330-452-6363) BEFORE CONSTRUCTION OF DRIVE APRON TO MINIMIZE CLOSURE OF DRIVE APRON AND MAINTAIN ACCESS FOR DELIVERIES. CONTRACTOR MUST USE HIGH-EARLY STRENGTH CONCRETE ON DRIVE TO MINIMIZE CLOSURE.

STRUCTURE KEY

- ▭ RESIDENTIAL
- ▭ COMMERCIAL
- ▭ OUT-BUILDING


220 L.F. OF FENCE ENCROACHING REMOVE 8 L.F. OF FENCE

[A] COMMERCIAL SIGN PERMIT # _____

* RIGHT OF WAY ENCROACHMENT TO BE REMOVED DND DO NOT DISTURB

REV. BY	DATE	DESCRIPTION

DATE COMPLETED: FINAL RW TRACING 9/11/2013



10' HORIZONTAL SCALE IN FEET

PID NO. **85299**

R/W DESIGNER: JMK & PKM
R/W REVIEWER: LBD

RIGHT OF WAY TOPO SHEET

STA. 509+50 TO STA. 514+50

STA-12TH STREET

58 / 83

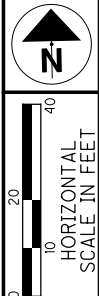
763
790

MONUMENT LEGEND:

- ◻ EXISTING R/W MONUMENT BOX
- ⊙ P.F. IRON BAR, REBAR, OR PIPE FOUND
- NAIL FOUND
- D.H.F. DRILL HOLE FOUND
- I.R.S. 5/8" X 30" IRON REBAR TOPPED WITH A PLASTIC CAP INSCRIBED H&A LTD, TO BE SET
- M.N.S. MAG. NAIL SET

STARK COUNTY
T-10N, R-8W
CITY OF CANTON

WAYT LLC
#906 12TH ST. NE
P.P.N. 0246159
COMMERCIAL



PID NO. **85299**

R/W DESIGNER: JMK & PKM
R/W REVIEWER: LBD

R / W BOUNDARY SHEET-12TH ST
STA. 509+50 TO STA. 514+50

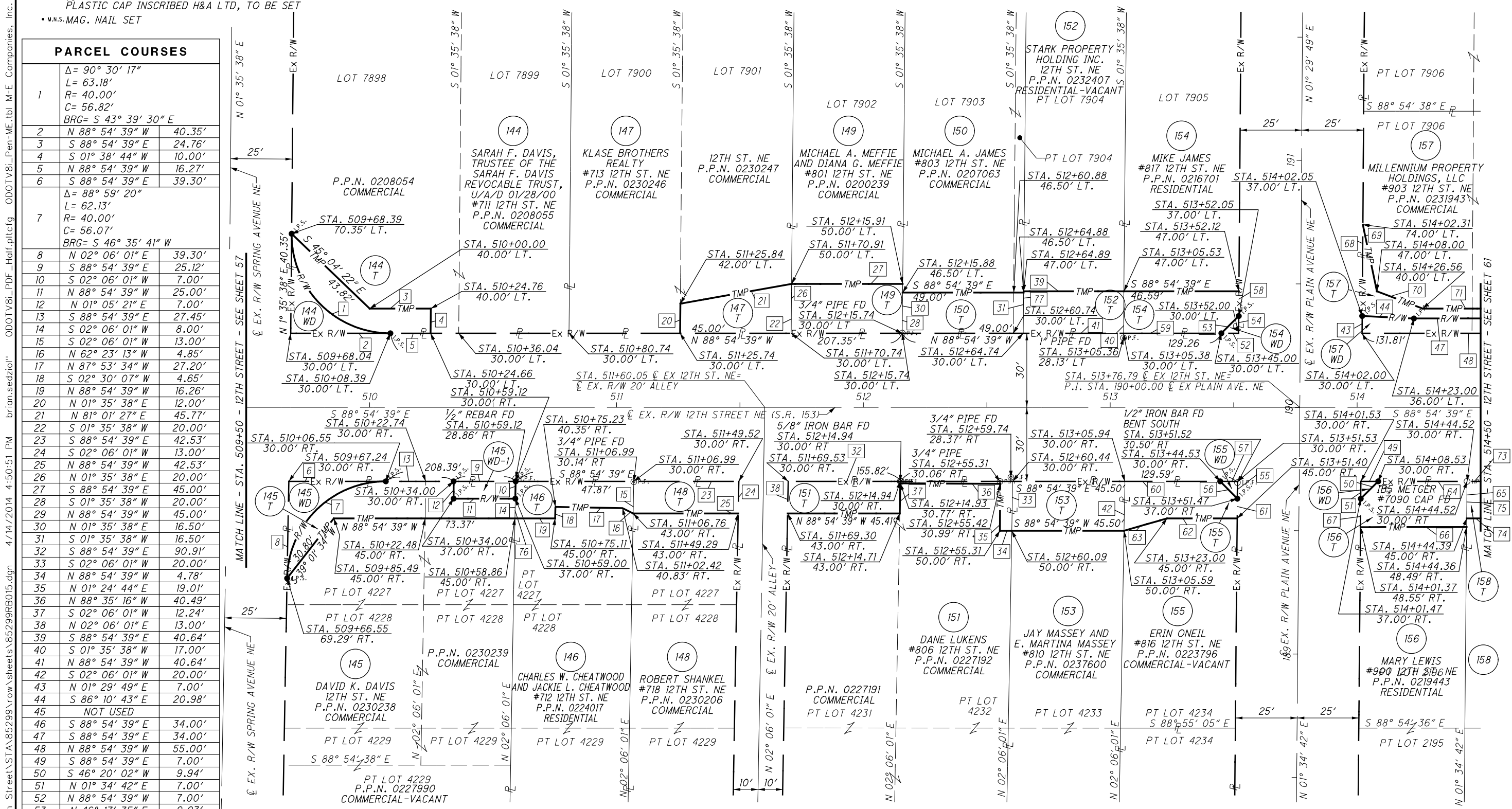
STA-12TH STREET

59 / 83

764
790

REV. BY	DATE	DESCRIPTION

DATE COMPLETED: FINAL RW TRACING 9/11/2013

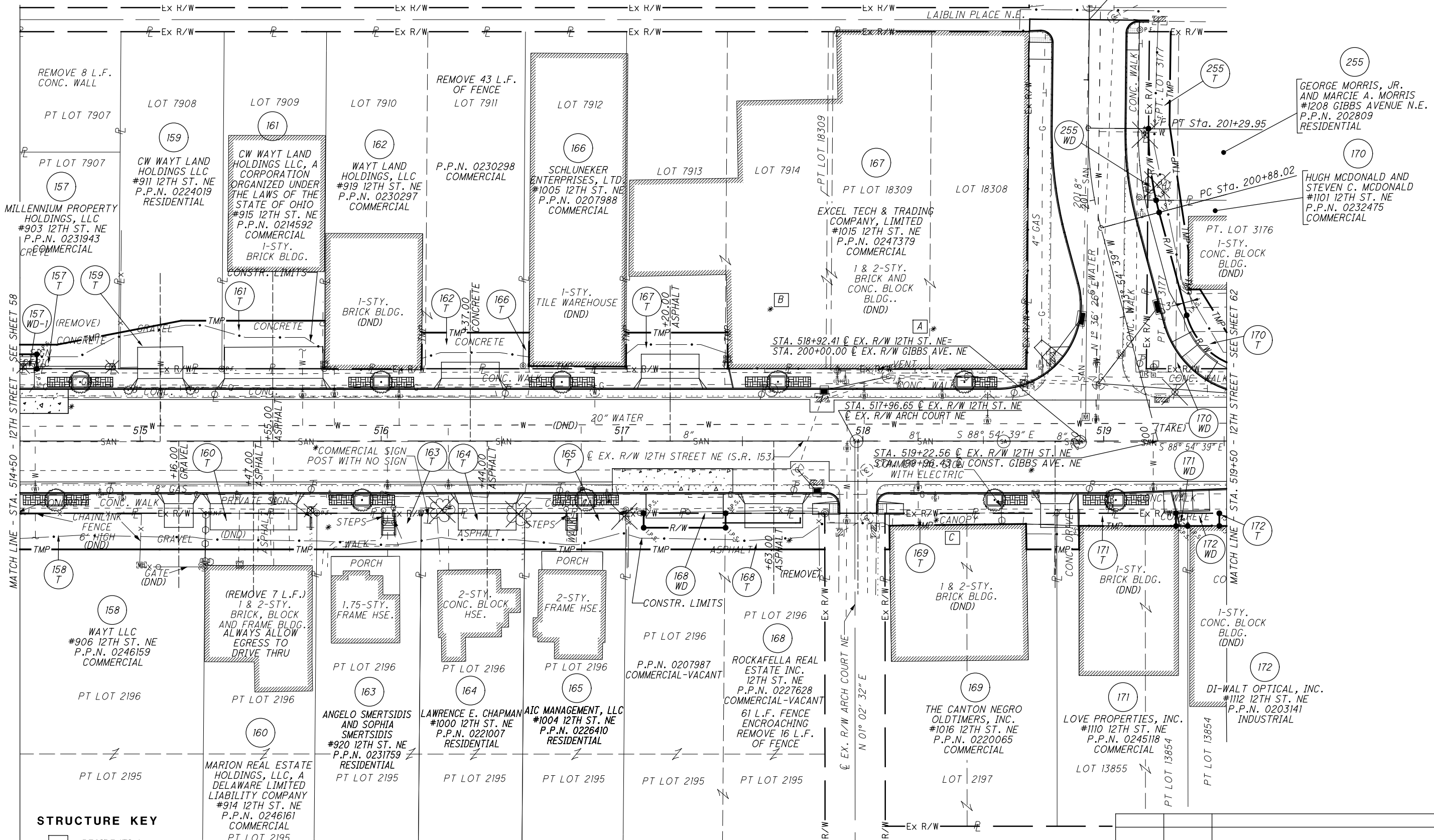
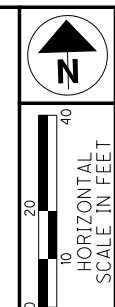


PARCEL COURSES	
1	Δ = 90° 30' 17" L = 63.18' R = 40.00' C = 56.82' BRG = S 43° 39' 30" E
2	N 88° 54' 39" W 40.35'
3	S 88° 54' 39" E 24.76'
4	S 01° 38' 44" W 10.00'
5	N 88° 54' 39" W 16.27'
6	S 88° 54' 39" E 39.30'
7	Δ = 88° 59' 20" L = 62.13' R = 40.00' C = 56.07' BRG = S 46° 35' 41" W
8	N 02° 06' 01" E 39.30'
9	S 88° 54' 39" E 25.12'
10	S 02° 06' 01" W 7.00'
11	N 88° 54' 39" W 25.00'
12	N 01° 05' 21" E 7.00'
13	S 88° 54' 39" E 27.45'
14	S 02° 06' 01" W 8.00'
15	S 02° 06' 01" W 13.00'
16	N 62° 23' 13" W 4.85'
17	N 87° 53' 34" W 27.20'
18	S 02° 30' 07" W 4.65'
19	N 88° 54' 39" W 16.26'
20	N 01° 35' 38" E 12.00'
21	N 81° 01' 27" E 45.77'
22	S 01° 35' 38" W 20.00'
23	S 88° 54' 39" E 42.53'
24	S 02° 06' 01" W 13.00'
25	N 88° 54' 39" W 42.53'
26	N 01° 35' 38" E 20.00'
27	S 88° 54' 39" E 45.00'
28	S 01° 35' 38" W 20.00'
29	N 88° 54' 39" W 45.00'
30	N 01° 35' 38" E 16.50'
31	S 01° 35' 38" W 16.50'
32	S 88° 54' 39" E 90.91'
33	S 02° 06' 01" W 20.00'
34	N 88° 54' 39" W 4.78'
35	N 01° 24' 44" E 19.01'
36	N 88° 35' 16" W 40.49'
37	S 02° 06' 01" W 12.24'
38	N 02° 06' 01" E 13.00'
39	S 88° 54' 39" E 40.64'
40	S 01° 35' 38" W 17.00'
41	N 88° 54' 39" W 40.64'
42	S 02° 06' 01" W 20.00'
43	N 01° 29' 49" E 7.00'
44	S 86° 10' 43" E 20.98'
45	NOT USED
46	S 88° 54' 39" E 34.00'
47	S 88° 54' 39" E 34.00'
48	N 88° 54' 39" W 55.00'
49	S 88° 54' 39" E 7.00'
50	S 46° 20' 02" W 9.94'
51	N 01° 34' 42" E 7.00'
52	N 88° 54' 39" W 7.00'
53	N 46° 17' 35" E 9.93'
54	S 01° 29' 49" W 7.00'
55	S 01° 34' 42" W 7.00'
56	N 43° 39' 58" W 9.86'
57	S 88° 54' 39" E 7.00'
58	S 01° 29' 49" W 10.00'
59	N 88° 54' 39" W 39.62'
60	S 88° 54' 39" E 38.59'
61	S 01° 34' 42" W 8.00'
62	N 88° 54' 39" W 28.40'
63	S 75° 04' 07" W 18.12'
64	S 88° 54' 39" E 35.99'
65	S 01° 34' 42" W 18.49'
66	N 88° 59' 31" W 42.99'
67	N 01° 34' 42" E 11.55'
68	N 01° 29' 49" E 37.00'
69	S 10° 48' 09" E 27.59'
70	S 68° 14' 36" E 19.83'
71	S 88° 54' 39" E 38.86'
72	NOT USED
73	S 88° 54' 39" E 82.49'
74	N 88° 54' 39" W 82.49'
75	N 01° 34' 42" E 15.00'
76	N 02° 06' 01" E 15.00'
77	N 01° 35' 38" E 17.00'

MONUMENT LEGEND:

- EXISTING R/W MONUMENT BOX
- IRON BAR, REBAR, OR PIPE FOUND
- NAIL FOUND
- DRILL HOLE FOUND
- 5/8" X 30" IRON REBAR TOPPED WITH A PLASTIC CAP INSCRIBED H&A LTD, TO BE SET
- M.N.S. MAG. NAIL SET

STARK COUNTY
T-10N, R-8W
CITY OF CANTON



STRUCTURE KEY

- RESIDENTIAL
- COMMERCIAL
- OUT-BUILDING

- A WOOD AWNING PERMIT # _____
- B STEEL AWNING PERMIT # _____
- C CANOPY & SIGN PERMIT # _____

* RIGHT OF WAY ENCROACHMENT TO BE REMOVED
DND DO NOT DISTURB

REV. BY	DATE	DESCRIPTION

DATE COMPLETED: FINAL RW TRACING 9/11/2013

j:\pre-int\11-060 12th Street\STA\85299\row\sheets\85299R1016.dgn 4/14/2014 4:50:52 PM brian.sezziel ODOTV81_PDF_Half.pltcfq ODOTV81_Pen-ME.tbl M-E Companies, Inc.

PID NO. **85299**

R/W DESIGNER: JMK & PKM
R/W REVIEWER: LBD

RIGHT OF WAY TOPO SHEET
STA. 514+50 TO STA. 519+50

STA-12TH STREET

60 / 83

765
790

J:\pre-int\11-11-060 12th Street\STA. 85299\row\sheet\85299R016.dgn 4/14/2014 4:50:53 PM brion.sedzior\ODOTV81_PDF_Half.plt\cfig ODOTV81_Pen-ME.tbl M-E Companies, Inc.

MONUMENT LEGEND:

- ▣ EXISTING R/W MONUMENT BOX
- ▣ PROPOSED R/W MONUMENT BOX
- ⊙ P.F. IRON BAR, REBAR, OR PIPE FOUND
- ⊙ NAIL FOUND
- ⊙ D.H.F. DRILL HOLE FOUND
- I.R.S. 5/8" X 30" IRON REBAR TOPPED WITH A PLASTIC CAP INSCRIBED H&A LTD, TO BE SET
- M.N.S. MAG. NAIL SET

PARCEL COURSES		
65	N 88° 54' 39" W	4.84'
66	N 01° 05' 21" E	5.29'
67	S 01° 05' 21" W	5.29'
68	S 88° 54' 39" E	38.86'

⊙ R/W & CONST. RELOCATED GIBBS AVE.
 CURVE 4
 P.I. Sta. 201+09.12
 Δ = 15° 31' 05" (RT)
 Dc = 37° 00' 00"
 R = 154.85' E = 1.43'
 T = 21.10' C = 41.81'
 L = 41.94' C.B. = N 06° 09' 06" W

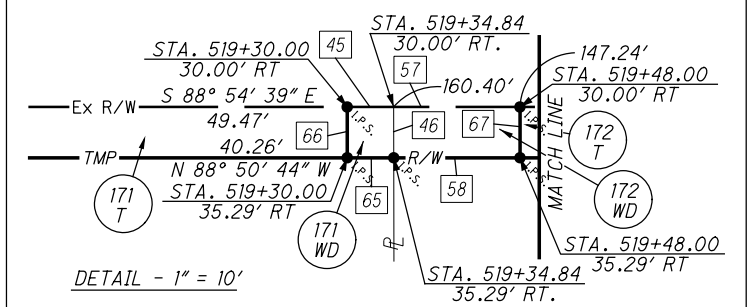
STARK COUNTY
 T-10N, R-8W
 CITY OF CANTON

170 HUGH MCDONALD AND STEVEN C. MCDONALD #1101 12TH ST. NE P.P.N. 0232475 COMMERCIAL
 255 GEORGE MORRIS, JR. AND MARCIE A. MORRIS #1208 GIBBS AVENUE N.E. P.P.N. 202809 RESIDENTIAL

PARCEL COURSES

1	S 88° 54' 39" E	34.00'
2	S 01° 05' 22" W	6.00'
3	N 88° 54' 39" W	55.00'
4	S 01° 29' 49" W	14.98'
5	N 80° 07' 05" E	26.37'
6	S 88° 54' 39" E	16.95'
7	S 01° 29' 49" W	20.00'
8	N 88° 54' 39" W	42.81'
9	S 88° 54' 39" E	46.31'
10	S 01° 34' 42" W	15.00'
11	N 88° 54' 39" W	46.31'
12	N 01° 34' 42" E	15.00'
13	S 01° 29' 49" W	20.00'
14	N 01° 31' 34" E	15.00'
15	S 88° 54' 39" E	42.10'
16	S 01° 29' 49" W	15.00'
17	N 88° 54' 39" W	42.11'
18	S 88° 54' 39" E	43.29'
19	S 01° 34' 42" W	15.00'
20	S 88° 54' 39" E	43.00'
21	S 01° 34' 42" W	15.00'
22	S 88° 54' 39" E	41.99'
23	S 01° 34' 42" W	15.00'
24	N 88° 54' 39" W	41.99'
25	N 01° 26' 16" E	15.00'
26	S 88° 54' 39" E	42.09'
27	S 01° 05' 21" W	15.00'
28	S 88° 54' 39" E	2.45'
29	S 01° 33' 26" W	13.85'
30	S 88° 34' 17" E	39.56'
31	N 01° 05' 21" E	6.00'
32	N 88° 54' 39" W	34.00'
33	S 01° 05' 21" W	6.00'
34	S 88° 54' 39" E	7.40'
35	S 01° 02' 32" W	15.00'
36	S 88° 54' 39" E	34.00'
37	N 80° 07' 05" E	26.17'
38	N 88° 54' 39" W	34.00'
39	S 01° 01' 36" W	15.00'
40	N 88° 54' 39" W	12.60'
41	N 00° 09' 48" E	10.58'
42	S 00° 15' 21" W	9.85'
43	N 88° 54' 39" W	1.96'
44	N 01° 02' 33" E	15.00'
45	S 88° 54' 39" E	4.84'
46	S 01° 01' 36" W	5.29'
47	S 01° 05' 52" W	9.76'
48	N 88° 54' 39" W	9.20'
49	S 88° 54' 39" E	3.44'
50	Δ = 02° 17' 56"	
	L = 5.21'	
	R = 129.85'	
	C = 5.21'	
	BRG = S 12° 45' 41" E	
51	Δ = 75° 00' 00"	
	L = 39.27'	
	R = 30.00'	
	C = 36.53'	
	BRG = S 51° 24' 39" E	
52	S 88° 54' 39" E	10.19'
53	S 07° 33' 11" E	21.24'
54	S 01° 14' 47" W	16.06'
55	S 89° 13' 15" E	4.90'
56	S 30° 42' 26" E	24.67'
57	S 88° 54' 39" E	13.16'
58	N 88° 54' 39" W	13.16'
59	N 01° 36' 26" E	29.73'

PARCEL COURSES		
60	Δ = 13° 13' 10"	
	L = 29.96'	
	R = 129.85'	
	C = 29.89'	
	BRG = S 5° 00' 08" E	
61	S 88° 54' 39" E	8.85'
62	S 01° 48' 08" W	38.67'
63	S 07° 19' 04" E	31.68'
64	N 01° 36' 26" E	40.28'



STATIONS & OFFSETS		
A	STA. 517+09.00	30.00' RT.
B	STA. 517+43.00	30.00' RT.
C	STA. 517+43.00	36.00' RT.
D	STA. 517+09.00	36.00' RT.
E	STA. 200+63.40	47.02' RT.
F	STA. 200+63.33	42.11' RT.
G	STA. 200+79.38	42.01' RT.
H	STA. 201+00.35	38.63' RT.
I	STA. 201+00.26	28.44' RT.
J	STA. 200+52.61	41.56' RT.
K	STA. 200+95.21	29.73' RT.

STATIONS & OFFSETS		
L	STA. 514+65.42	40.00' LT.

REV. BY	DATE	DESCRIPTION

DATE COMPLETED: FINAL RW TRACING 9/11/2013

10 HORIZONTAL SCALE IN FEET

PID NO. **85299**

R/W DESIGNER: JMK & PKM
R/W REVIEWER: LBD

**R/W BOUNDARY SHEET-12TH ST
STA. 514+50 TO STA. 519+50**

STA-12TH STREET

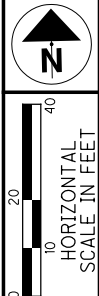
61/83

766
790

MONUMENT LEGEND:

- ◻ EXISTING R/W MONUMENT BOX
- ⊙ P.F. IRON BAR, REBAR, OR PIPE FOUND
- NAIL FOUND
- D.H.F. DRILL HOLE FOUND
- I.R.S. 5/8" X 30" IRON REBAR TOPPED WITH A PLASTIC CAP INSCRIBED H&A LTD, TO BE SET
- M.N.S.-MAG. NAIL SET

STARK COUNTY
T-10N, R-8W
CITY OF CANTON



PID NO. **85299**
R/W DESIGNER: JMK
R/W REVIEWER: LBD

RIGHT OF WAY TOPO SHEET
STA. 519+50 TO STA. 524+50

STA-12TH STREET

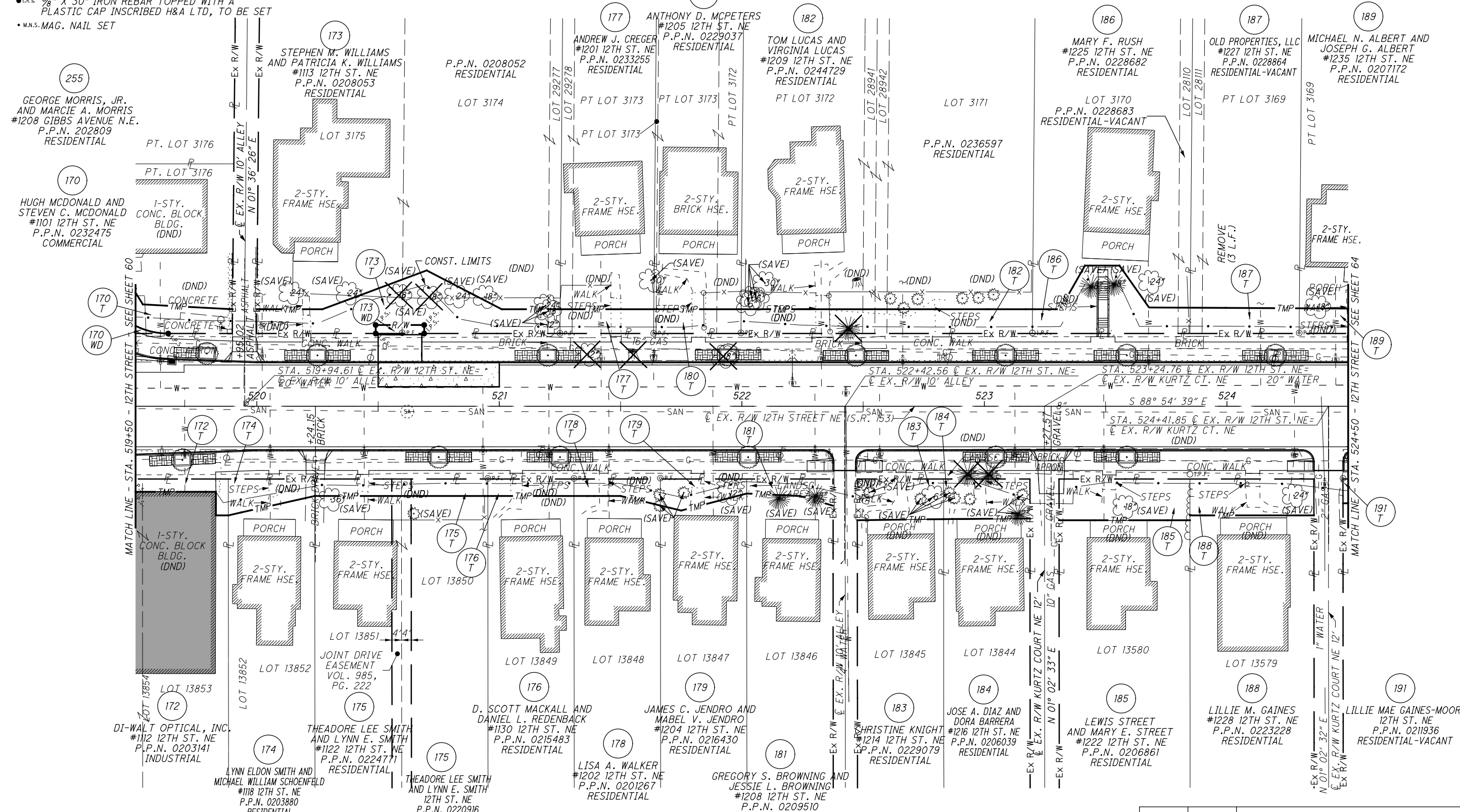
62 / 83

767 / 790

J:\pre-int\11-060 12th Street\STA\85299\row\sheet\85299R017.dgn 4/14/2014 4:50:55 PM brion.sedzior ODOTV81_PDF_half.pltcfgr ODOTV81_Pen-ME.tbl M-E Companies, Inc.

STRUCTURE KEY

- ◻ RESIDENTIAL
- COMMERCIAL
- ▨ OUT-BUILDING



REV. BY	DATE	DESCRIPTION
DATE COMPLETED: FINAL RW TRACING 9/11/2013		

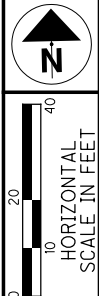
* RIGHT OF WAY ENCROACHMENT TO BE REMOVED
DND DO NOT DISTURB

MONUMENT LEGEND:

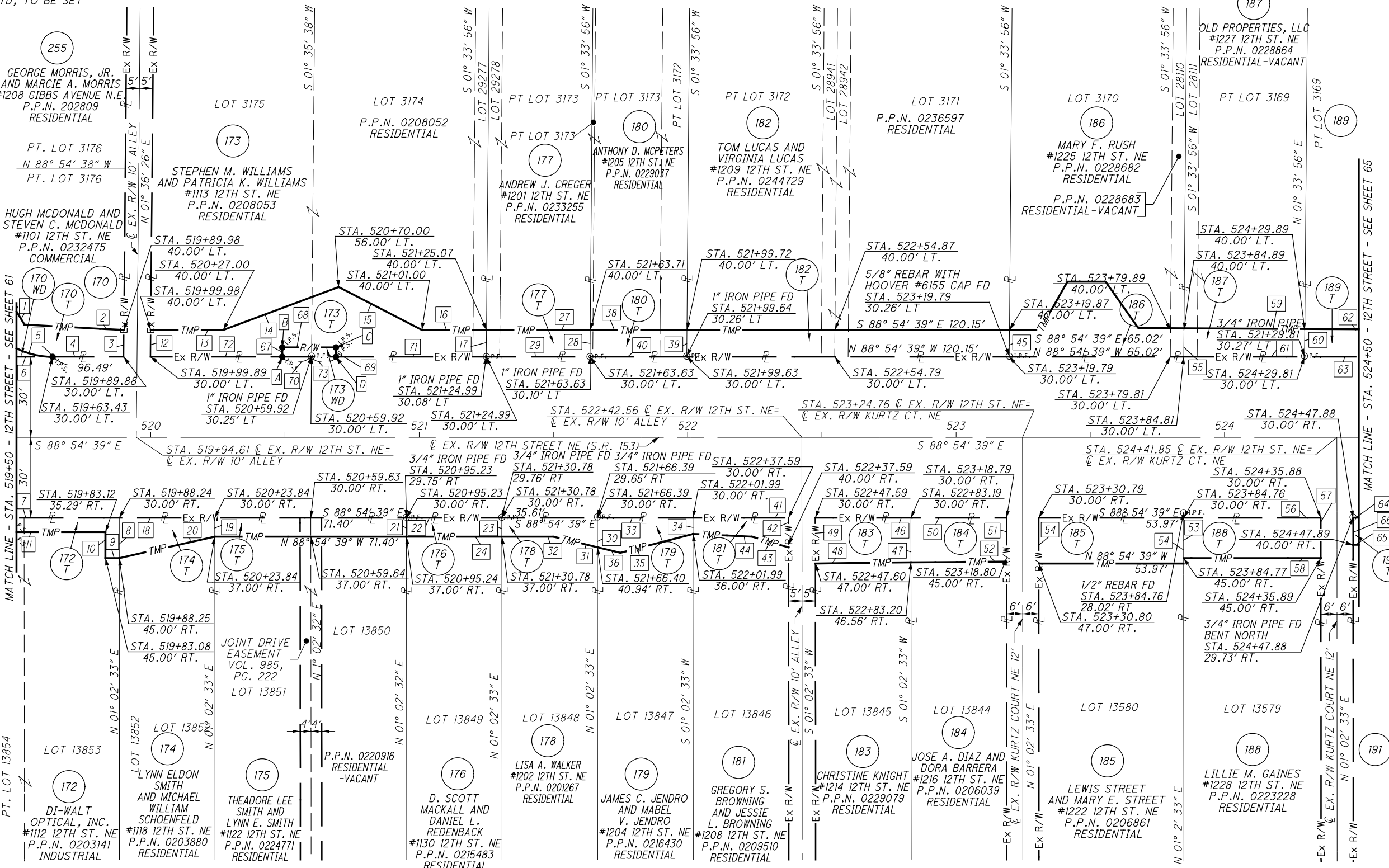
- ◻ EXISTING R/W MONUMENT BOX
- ⊙ P.F. IRON BAR, REBAR, OR PIPE FOUND
- NAIL FOUND
- D.H.F. DRILL HOLE FOUND
- I.R.S. 5/8" X 30" IRON REBAR TOPPED WITH A PLASTIC CAP INSCRIBED H&A LTD, TO BE SET
- M.N.S. MAG. NAIL SET

STARK COUNTY
T-10N, R-8W
CITY OF CANTON

189 MICHAEL N. ALBERT AND JOSEPH G. ALBERT #1235 12TH ST. NE P.P.N. 0207172 RESIDENTIAL	191 LILLIE MAE GAINES-MOORE 12TH ST. NE P.P.N. 0211936 RESIDENTIAL-VACANT
---	---



PARCEL COURSES		
1	S 30° 42' 26" E	24.67'
2	S 85° 48' 53" E	37.03'
3	S 01° 36' 26" W	10.00'
4	N 88° 54' 39" W	26.46'
Δ = 75° 00' 00"		
L = 39.27'		
R = 30.00'		
C = 36.53'		
BRG = S 51° 24' 39" E		
6	N 88° 54' 39" W	45.74'
7	S 88° 54' 39" E	40.24'
8	S 01° 02' 33" W	15.00'
9	N 88° 54' 39" W	5.17'
10	N 01° 17' 35" E	9.71'
11	N 88° 54' 39" W	35.12'
12	N 01° 36' 26" E	10.00'
13	S 88° 54' 39" E	27.02'
14	N 70° 40' 46" E	45.88'
15	S 61° 36' 40" E	34.89'
16	S 88° 54' 39" E	24.07'
17	S 01° 33' 56" W	10.00'
18	S 88° 54' 39" E	35.60'
19	S 01° 02' 33" W	7.00'
20	S 78° 25' 19" W	36.48'
21	S 01° 02' 33" W	7.00'
22	S 88° 54' 39" E	35.54'
23	S 01° 02' 33" W	7.00'
24	N 88° 54' 39" W	35.54'
25	NOT USED	
26	NOT USED	
27	S 88° 54' 39" E	38.64'
28	S 01° 33' 56" W	10.00'
29	N 88° 54' 39" W	38.64'
30	S 01° 02' 33" W	10.94'
31	N 75° 24' 54" W	16.86'
32	N 88° 54' 39" W	19.22'
33	S 88° 54' 39" E	35.60'
34	S 01° 02' 33" W	6.00'
35	S 76° 33' 02" W	27.88'
36	N 75° 24' 54" W	8.85'
37	NOT USED	
38	S 88° 54' 39" E	36.00'
39	S 01° 33' 56" W	10.00'
40	N 88° 54' 39" W	36.00'
41	S 88° 54' 39" E	35.60'
42	S 01° 02' 33" W	11.00'
43	N 72° 30' 58" W	14.17'
44	N 86° 18' 33" W	22.03'
45	S 01° 33' 56" W	10.00'
46	S 88° 54' 39" E	35.60'
47	S 01° 02' 33" W	16.56'
48	N 89° 37' 34" W	35.60'
49	N 01° 02' 33" E	17.00'
50	S 88° 54' 39" E	35.60'
51	S 01° 02' 33" W	16.32'
52	N 89° 17' 46" W	35.60'
53	S 01° 02' 33" W	15.00'
54	N 01° 02' 33" E	17.00'
55	S 01° 33' 56" W	10.00'
56	S 88° 54' 39" E	51.12'
57	S 01° 02' 33" W	15.00'
58	N 88° 54' 39" W	51.12'
59	S 88° 54' 39" E	45.00'
60	S 01° 33' 56" W	10.00'
61	N 88° 54' 39" W	45.00'
62	S 88° 54' 39" E	40.00'
63	N 88° 54' 39" W	40.00'
64	S 88° 54' 39" E	43.12'
65	N 88° 54' 39" W	50.00'
66	N 01° 02' 33" E	10.00'



PARCEL COURSES		
67	N 01° 05' 21" E	3.50'
68	S 88° 54' 39" E	20.00'
69	S 01° 05' 21" W	3.50'
70	N 88° 54' 39" W	10.92'
71	N 88° 54' 39" W	55.99'
72	N 88° 54' 39" W	49.11'
73	N 88° 54' 39" W	9.08'

STATIONS & OFFSETS		
A	STA. 520+49.00	30.00' LT.
B	STA. 520+49.00	33.50' LT.
C	STA. 520+69.00	33.50' LT.
D	STA. 520+69.00	30.00' LT.

PID NO. **85299**

R/W DESIGNER: JMK & PKM
R/W REVIEWER: LBD

R/W BOUNDARY SHEET-12TH ST
STA. 519+50 TO STA. 524+50

STA-12TH STREET

63/83

768
790

REV. BY	DATE	DESCRIPTION
		DATE COMPLETED: FINAL RW TRACING 9/11/2013

J:\pre-int\11-060 12th Street\STA.519+50\row\sheet\85299R017.dgn 4/14/2014 4:50:56 PM brian.sedzior\ODOTV81_PDF_Half.plt\cfig ODOTV81_Pen-ME.tbl M-E Companies, Inc.

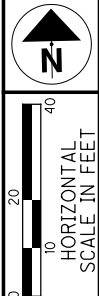
MONUMENT LEGEND:

- ☐ EXISTING R/W MONUMENT BOX
- ⊙ P.F. IRON BAR, REBAR, OR PIPE FOUND
- NAIL FOUND
- D.H.F. DRILL HOLE FOUND
- I.R.S. 5/8" X 30" IRON REBAR TOPPED WITH A PLASTIC CAP INSCRIBED H&A LTD, TO BE SET
- M.S.-MAG. NAIL SET

STARK COUNTY

T-10N, R-8W

CITY OF CANTON



PID NO. **85299**

R/W DESIGNER: JMK & PKM
R/W REVIEWER: LBD

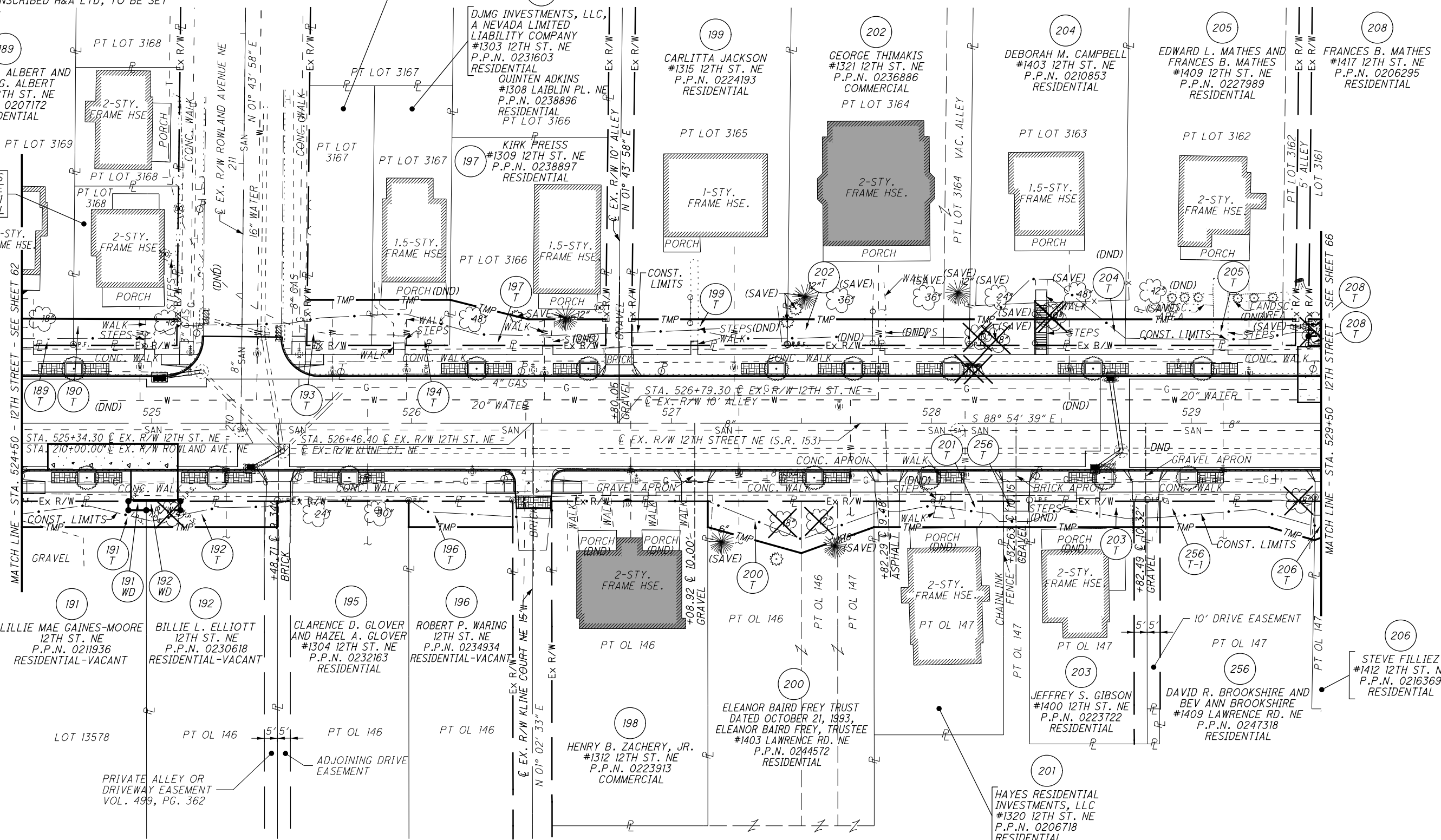
RIGHT OF WAY TOPO SHEET
STA. 524+50 TO STA. 529+50

STA-12TH STREET

64 / 83

769
790

J:\pre-int\11-060 12th Street\STA\85299\row\sheets\85299R01B.dgn 4/14/2014 4:50:57 PM brion.sedzior" ODOTV81_PDF_half.pltcfgr ODOTV81_Pen-ME.tbl M-E Companies, Inc.



STRUCTURE KEY

- ☐ RESIDENTIAL
- COMMERCIAL
- ▨ OUT-BUILDING

* RIGHT OF WAY ENCROACHMENT TO BE REMOVED
DND DO NOT DISTURB

REV. BY	DATE	DESCRIPTION

DATE COMPLETED: FINAL RW TRACING 9/11/2013

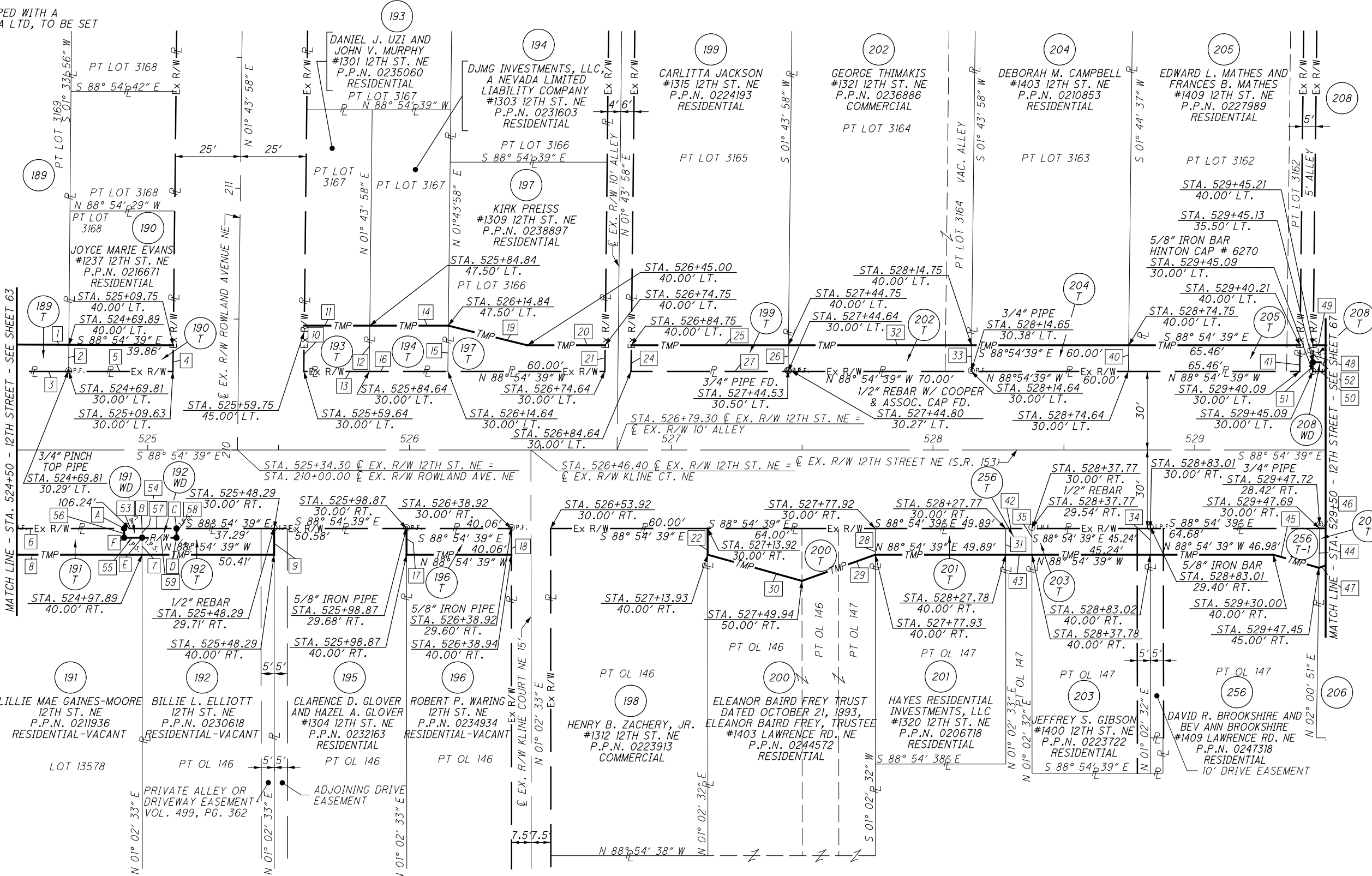
MONUMENT LEGEND:

- ◻ EXISTING R/W MONUMENT BOX
- ⊙ P.F. IRON BAR, REBAR, OR PIPE FOUND
- NAIL FOUND
- D.H.F. DRILL HOLE FOUND
- I.R.S. 5/8" X 30" IRON REBAR TOPPED WITH A PLASTIC CAP INSCRIBED H&A LTD, TO BE SET
- M.N.S. MAG. NAIL SET

STARK COUNTY
T-10N, R-8W
CITY OF CANTON

189 MICHAEL N. ALBERT AND JOSEPH G. ALBERT #1235 12TH ST. NE P.P.N. 0207172 RESIDENTIAL	208 FRANCES B. MATHES #1417 12TH ST. NE P.P.N. 0206295 RESIDENTIAL	206 STEVE FILLIEZ #1412 12TH ST. NE P.P.N. 0216369 RESIDENTIAL
---	--	--

PARCEL COURSES		
1	S 88° 54' 39" E	40.00'
2	S 01° 33' 56" W	10.00'
3	N 88° 54' 39" W	40.00'
4	S 01° 43' 58" W	10.00'
5	N 88° 54' 39" W	39.83'
6	S 88° 54' 39" E	43.12'
7	S 01° 02' 33" W	6.50'
8	N 88° 54' 39" W	50.00'
9	S 01° 02' 33" W	10.00'
10	N 01° 43' 58" E	17.50'
11	S 88° 54' 39" E	25.00'
12	S 01° 43' 58" W	17.50'
13	N 88° 54' 39" W	25.00'
14	S 88° 54' 39" E	30.00'
15	S 01° 43' 58" W	17.50'
16	N 88° 54' 39" W	30.00'
17	N 01° 02' 33" E	10.00'
18	S 01° 02' 33" W	10.00'
19	S 74° 56' 55" E	31.08'
20	S 88° 54' 39" E	29.75'
21	S 01° 43' 58" W	10.00'
22	S 01° 02' 33" W	10.00'
23	NOT USED	
24	N 01° 43' 58" E	10.00'
25	S 88° 54' 39" E	60.00'
26	S 01° 43' 58" W	10.00'
27	N 88° 54' 39" W	60.00'
28	S 01° 02' 33" W	10.00'
29	S 71° 25' 49" W	29.72'
30	N 73° 23' 24" W	37.37'
31	S 01° 02' 33" W	10.00'
32	S 88° 54' 39" E	70.00'
33	S 01° 43' 58" W	10.00'
34	S 01° 02' 33" W	10.00'
35	N 01° 02' 33" E	10.00'
36	NOT USED	
37	NOT USED	
38	NOT USED	
39	NOT USED	
40	S 01° 44' 37" W	10.00'
41	S 01° 44' 37" W	10.00'
42	S 88° 54' 39" E	10.00'
43	N 88° 54' 39" W	10.00'
44	S 02° 00' 51" W	15.00'
45	N 72° 55' 28" W	18.15'
46	S 88° 54' 39" E	49.84'
47	S 71° 17' 12" W	12.80'
48	N 01° 44' 37" E	6.50'
49	S 88° 54' 39" E	30.64'
50	N 88° 54' 39" W	14.90'
51	N 01° 44' 37" E	3.50'
52	S 88° 54' 39" E	6.88'
53	S 88° 54' 39" E	6.88'
54	S 01° 02' 33" W	3.50'
55	N 88° 54' 39" W	6.88'
56	N 01° 05' 21" E	3.50'
57	S 88° 54' 38" E	13.12'
58	S 01° 05' 21" W	3.50'
59	N 88° 54' 39" W	13.12'



STATIONS & OFFSETS		
A	STA. 524+91.00	30.00' RT.
B	STA. 524+97.88	30.00' RT.
C	STA. 525+11.00	30.00' RT.
D	STA. 525+11.00	33.50' RT.
E	STA. 524+97.88	33.50' RT.
F	STA. 524+91.00	33.50' RT.

REV. BY	DATE	DESCRIPTION

DATE COMPLETED: FINAL RW TRACING 9/11/2013

R / W BOUNDARY SHEET - 12TH ST
STA. 524+50 TO STA. 529+50

STA - 12TH STREET

PID NO. 85299

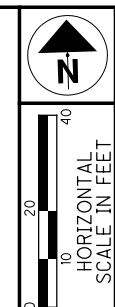
R/W DESIGNER: JMK & PKM
R/W REVIEWER: LBD

65 / 83

770
790

J:\pre-int\11-060 12th Street\STA\85299\row\sheet\85299R01B.dgn 4/14/2014 4:50:58 PM brion.sedzior\ODOTV81_PDF_half.plt\cfig\ODOTV81_Pen-ME.tbl M-E Companies, Inc.

- ☐ EXISTING R/W MONUMENT BOX
- ⊙ P.F. IRON BAR, REBAR, OR PIPE FOUND
- NAIL FOUND
- D.H.F. DRILL HOLE FOUND
- I.R.S.
- M.N.S.



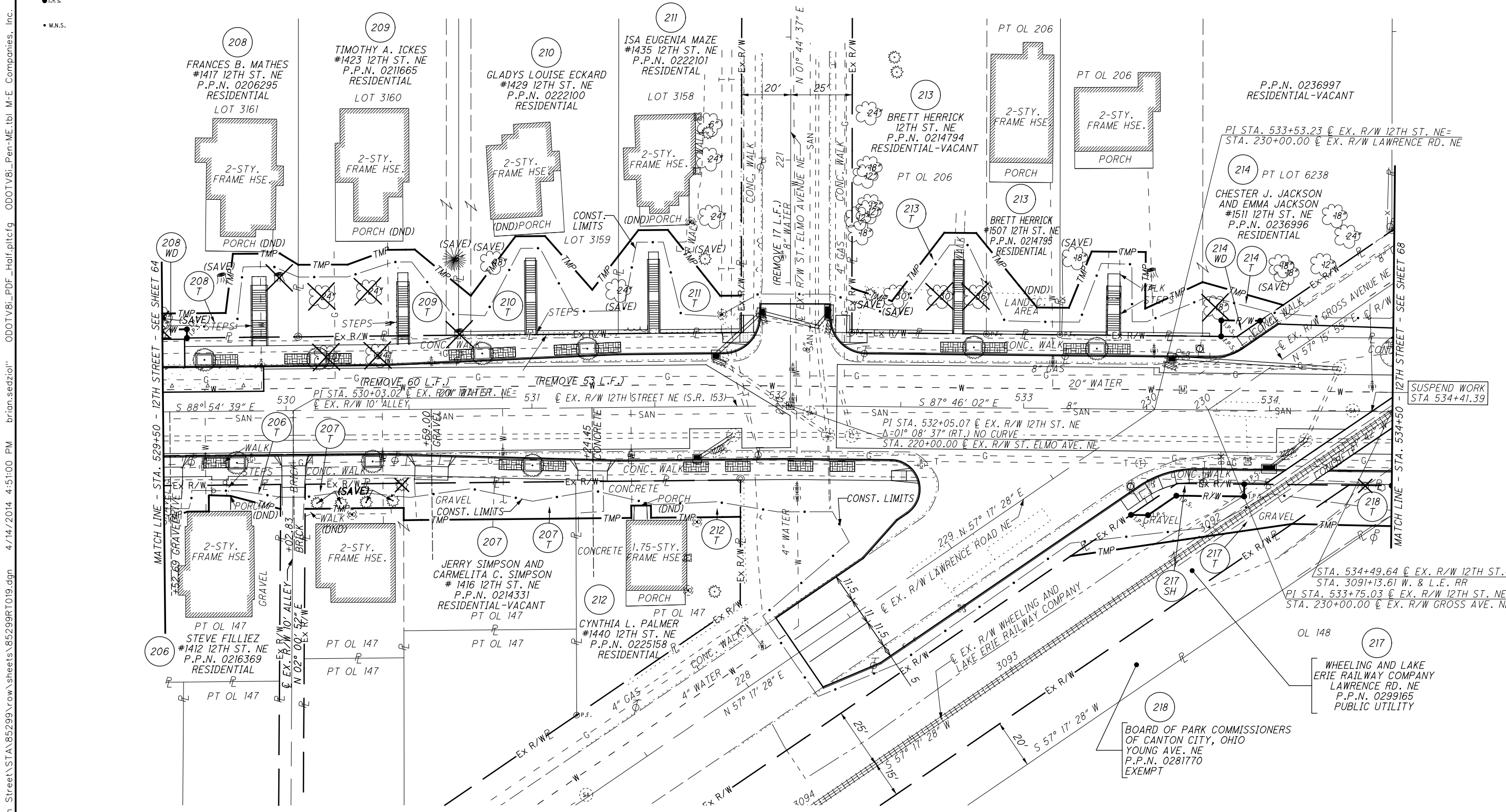
PID NO. **85299**
 R/W DESIGNER: JMK & PKM
 R/W REVIEWER: LBD

RIGHT OF WAY TOPO SHEET
STA. 529+50 TO STA. 534+50

STA-12TH STREET

66 / 83

771
790



STRUCTURE KEY

☐	RESIDENTIAL
■	COMMERCIAL
▨	OUT-BUILDING

* RIGHT OF WAY ENCROACHMENT TO BE REMOVED
 DND DO NOT DISTURB

REV. BY	DATE	DESCRIPTION

DATE COMPLETED: FINAL RW TRACING 9/11/2013

J:\pre-int\11-060 12th Street\STA\85299\row\sheets\85299R019.dgn 4/14/2014 4:51:00 PM brian.sezoi\ODOTV81_PDF_Half.plt\cfig ODOTV81_Pen-ME.tbl M-E Companies, Inc.

MONUMENT LEGEND:

- ▭ EXISTING R/W MONUMENT BOX
- ▭ PROPOSED R/W MONUMENT BOX
- ⊙ P.F. IRON BAR, REBAR, OR PIPE FOUND
- NAIL NAIL FOUND
- D.H.F. DRILL HOLE FOUND
- I.R.S. 5/8" X 30" IRON REBAR TOPPED WITH A PLASTIC CAP INSCRIBED H&A LTD, TO BE SET
- M.N.S.-MAG. NAIL SET

STARK COUNTY
T-10N, R-8W
CITY OF CANTON

PARCEL COURSES

1	S 88° 54' 39" E	49.84'
2	S 02° 00' 52" W	10.00'
3	N 73° 35' 33" W	21.02'
4	N 86° 29' 30" W	8.87'
5	S 01° 22' 39" W	6.61'
6	N 88° 44' 58" W	8.70'
7	S 71° 17' 12" W	12.80'
8	S 88° 54' 39" E	30.64'
9	N 08° 34' 00" E	24.21'
10	S 88° 54' 39" E	19.00'
11	S 15° 53' 40" E	25.09'
12	S 01° 41' 26" W	10.00'
13	S 01° 25' 39" W	15.00'
14	N 01° 34' 16" E	5.00'
15	N 02° 00' 52" E	10.00'
16	S 88° 54' 39" E	16.81'
17	N 39° 33' 09" E	31.93'
18	S 88° 54' 39" E	11.00'
19	S 48° 49' 47" E	23.03'
20	S 01° 41' 26" W	20.17'
21	S 48° 49' 47" E	6.48'
22	N 38° 35' 53" E	30.25'
23	S 88° 54' 39" E	12.00'
24	S 39° 43' 33" E	29.07'
25	N 39° 27' 24" E	17.35'
26	S 01° 44' 37" W	31.61'
27	N 39° 27' 24" E	13.26'
28	S 88° 54' 39" E	12.00'
29	S 36° 47' 08" E	34.21'
30	S 88° 54' 39" E	8.58'
31	S 01° 44' 37" W	15.00'
32	N 88° 54' 39" W	50.00'
33	S 01° 44' 37" W	15.00'
34	N 88° 54' 39" W	36.36'
35	N 01° 05' 21" E	5.00'
36	N 88° 54' 39" W	8.00'
37	S 01° 05' 21" W	5.00'
38	N 88° 54' 39" W	22.55'
39	N 01° 44' 37" E	18.00'
40	S 70° 45' 10" E	17.09'
41	N 39° 06' 10" E	35.00'
42	S 87° 46' 02" E	13.00'
43	S 37° 34' 22" E	39.05'
44	S 87° 46' 02" E	9.33'
45	S 01° 44' 37" W	11.00'
46	S 87° 46' 02" E	3.67'
47	N 23° 36' 13" E	24.70'
48	S 87° 46' 02" E	22.00'
49	S 02° 13' 58" W	23.00'
50	N 66° 54' 11" E	25.71'
51	S 72° 27' 15" E	34.08'
52	S 57° 15' 55" W	11.34'
53	N 87° 46' 02" W	65.57'
54	S 87° 46' 02" E	27.33'
55	S 02° 13' 58" W	5.00'
56	N 57° 17' 28" E	22.70'
57	S 57° 17' 28" W	27.94'
58	S 87° 46' 02" E	17.49'
59	N 87° 07' 10" W	34.37'
60	S 02° 13' 58" W	30.00'

STATIONS & OFFSETS

12TH STREET		WHEELING AND LAKE ERIE RAILWAY		
A	STA. 533+62.67	30.00' RT.	STA. 3092+02.08	25.00' LT.
B	STA. 533+90.00	30.00' RT.	STA. 3091+79.68	9.35' LT.
C	STA. 533+90.00	35.00' RT.	STA. 3091+82.54	5.25' RT.
D	STA. 533+44.06	43.00' RT.	STA. 3092+24.78	25.00' RT.
E	STA. 533+19.73	60.00' RT.	STA. 3092+54.46	25.00' RT.
F	STA. 534+32.51	30.00' RT.	STA. 3091+44.77	14.91' LT.
G	STA. 534+09.61	46.00' RT.	STA. 3091+72.77	15.00' LT.

STATIONS & OFFSETS

12TH STREET		
H	STA. 533+80.00	30.00' LT.
I	STA. 533+80.00	36.50' LT.
J	STA. 533+95.81	36.50' LT.
K	STA. 533+86.52	30.00' LT.
L	STA. 533+62.45	35.00' RT.
M	STA. 533+51.00	43.00' RT.

PARCEL COURSES

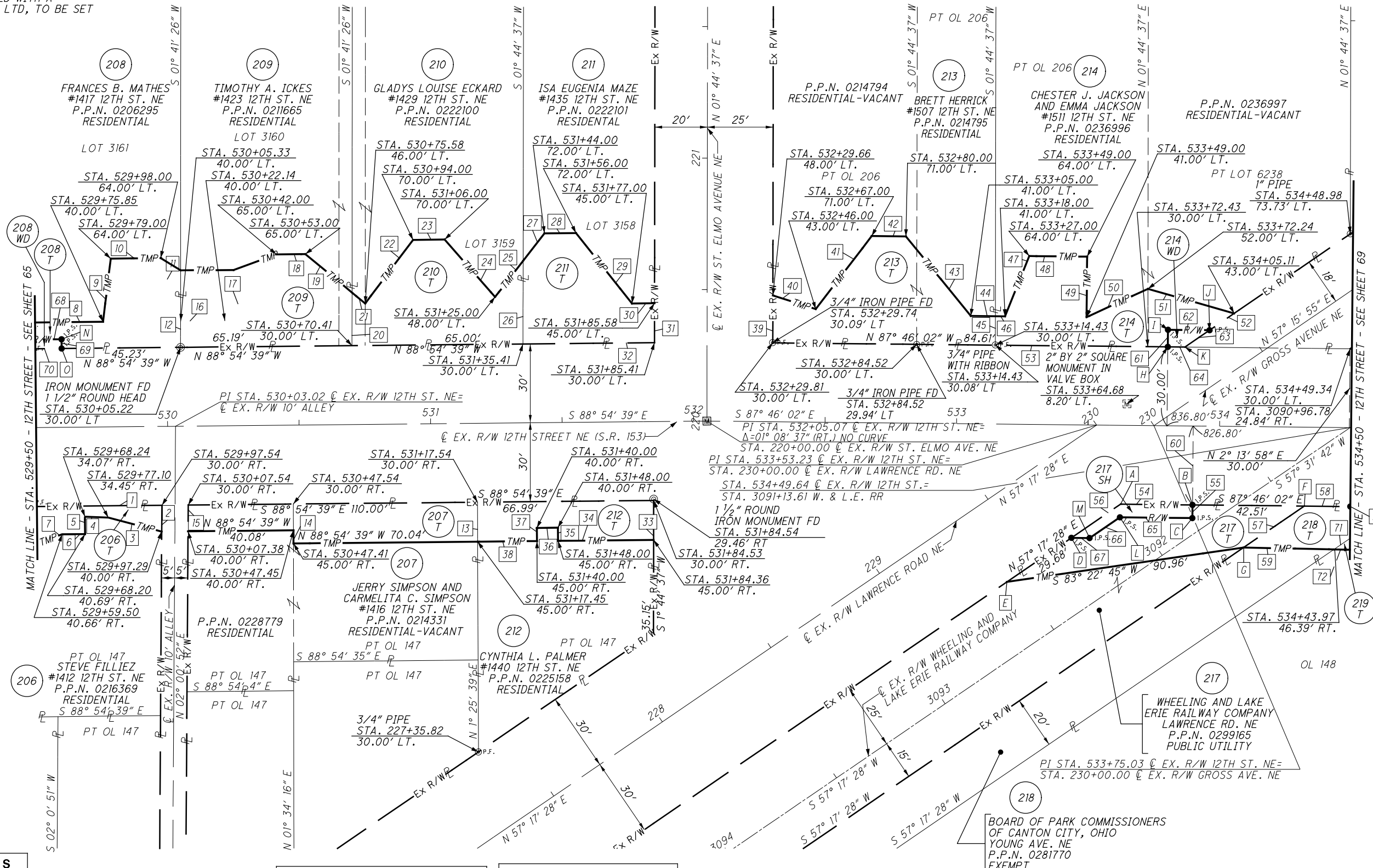
61	N 02° 13' 58" E	6.50'
62	S 87° 46' 02" E	15.81'
63	S 57° 15' 55" W	11.34'
64	N 87° 46' 02" W	6.52'
65	N 87° 46' 02" W	27.55'
66	S 57° 17' 28" W	13.97'
67	N 87° 46' 02" W	6.94'

STATIONS & OFFSETS

12TH STREET		
N	STA. 529+59.99	33.50' LT.
O	STA. 529+59.99	30.00' LT.
P	STA. 534+50.00	30.00' RT.

PARCEL COURSES

68	S 88° 54' 39" E	14.86'
69	S 01° 05' 21" W	3.50'
70	N 88° 54' 39" W	14.90'
71	S 57° 17' 28" W	19.88'
72	N 87° 07' 10" W	231.04'



PID NO. **85299**

R/W DESIGNER: JMK & PKM
R/W REVIEWER: LBD

R/W BOUNDARY SHEET-12TH ST.
STA. 529+50 TO STA. 534+50

STA-12TH STREET

67/83

772
790

REV. BY	DATE	DESCRIPTION
		DATE COMPLETED: FINAL RW TRACING 9/11/2013

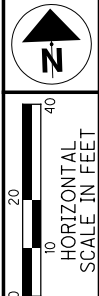
J:\pre-int\11-11-060 12th Street\STA\85299\row\sheet\85299R019.dgn 4/14/2014 4:51:01 PM brion.sezior\ODOTV81_PDF_Half.plt.ctb ODOTV81_Pen-ME.tbl M-E Companies, Inc.

MONUMENT LEGEND:

- ▣ EXISTING R/W MONUMENT BOX
- ⊙ P.F. IRON BAR, REBAR, OR PIPE FOUND
- NAIL FOUND
- D.H.F. DRILL HOLE FOUND
- I.R.S. 5/8" X 30" IRON REBAR TOPPED WITH A PLASTIC CAP INSCRIBED H&A LTD, TO BE SET
- M.N.S. MAG. NAIL SET

216
 WHEELING AND LAKE
 ERIE RAILWAY COMPANY
 MAPLE AVE. NE
 P.P.N. 0299234
 PUBLIC UTILITY

STARK COUNTY
 T-10N, R-8W
 CITY OF CANTON

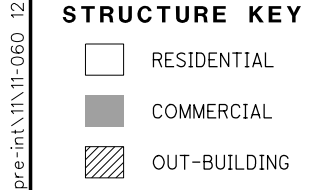
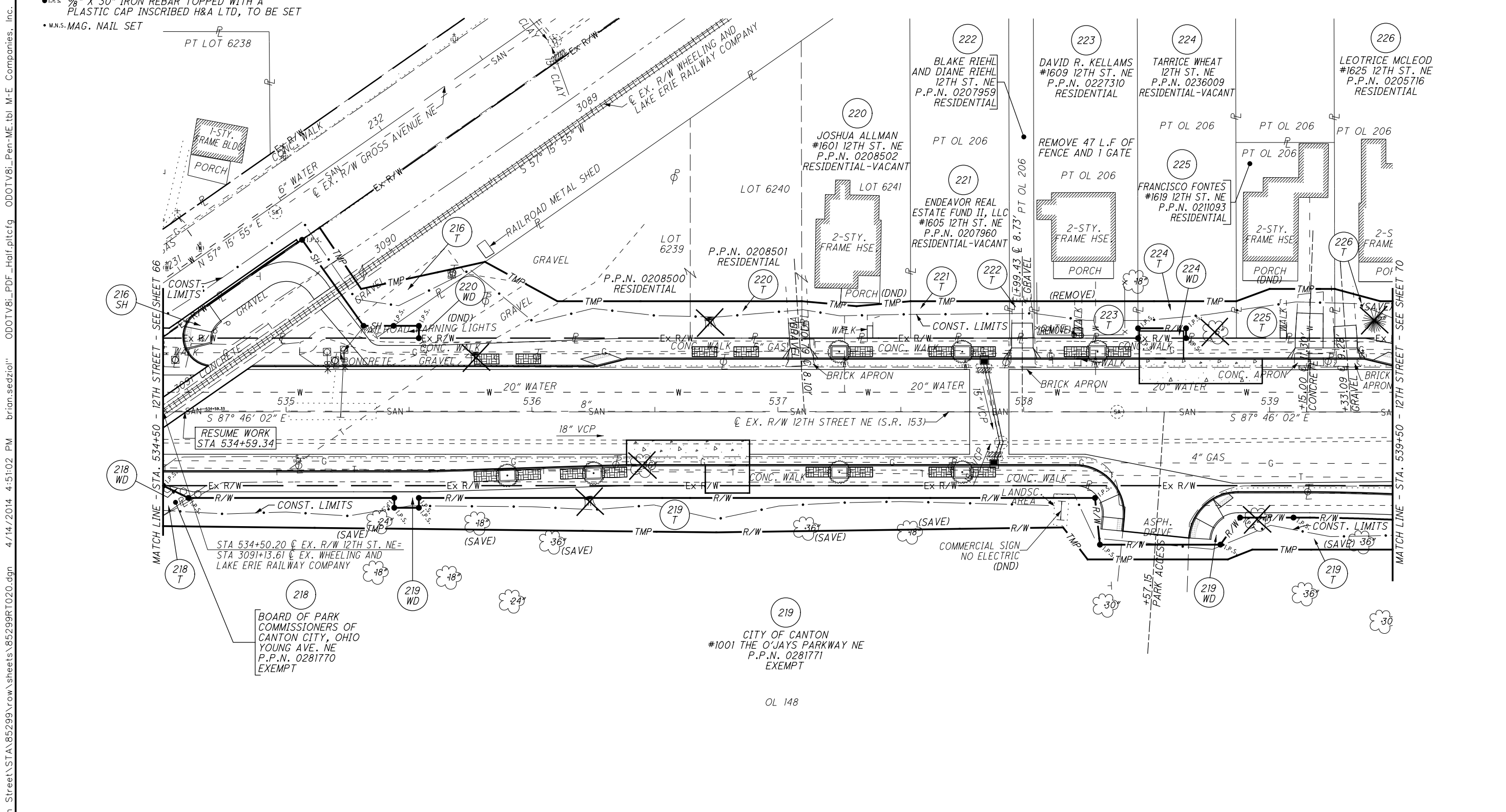


PID NO. **85299**
 R/W DESIGNER: JMK & PKM
 R/W REVIEWER: LBD

RIGHT OF WAY TOPO SHEET
STA. 534+50 TO STA. 539+50

STA-12TH STREET

68 / 83
 773
 790



* RIGHT OF WAY ENCROACHMENT TO BE REMOVED
 DND DO NOT DISTURB

REV. BY	DATE	DESCRIPTION

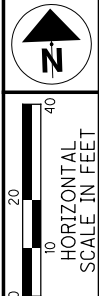
DATE COMPLETED: FINAL RW TRACING 9/11/2013

J:\pre-int\11-060 12th Street\STA\85299\row\sheet\85299R020.dgn 4/14/2014 4:51:02 PM brion.sedziol" ODOTV81_PDF_Half.pltcfgr ODOTV81_Pen-ME.tbl M-E Companies, Inc.

MONUMENT LEGEND:

- ☐ EXISTING R/W MONUMENT BOX
- ⊙ P.F. IRON BAR, REBAR, OR PIPE FOUND
- NAIL NAIL FOUND
- D.H.F. DRILL HOLE FOUND
- I.R.S. 5/8" X 30" IRON REBAR TOPPED WITH A PLASTIC CAP INSCRIBED H&A LTD, TO BE SET
- M.N.S. MAG. NAIL SET

STARK COUNTY
T-10N, R-8W
CITY OF CANTON

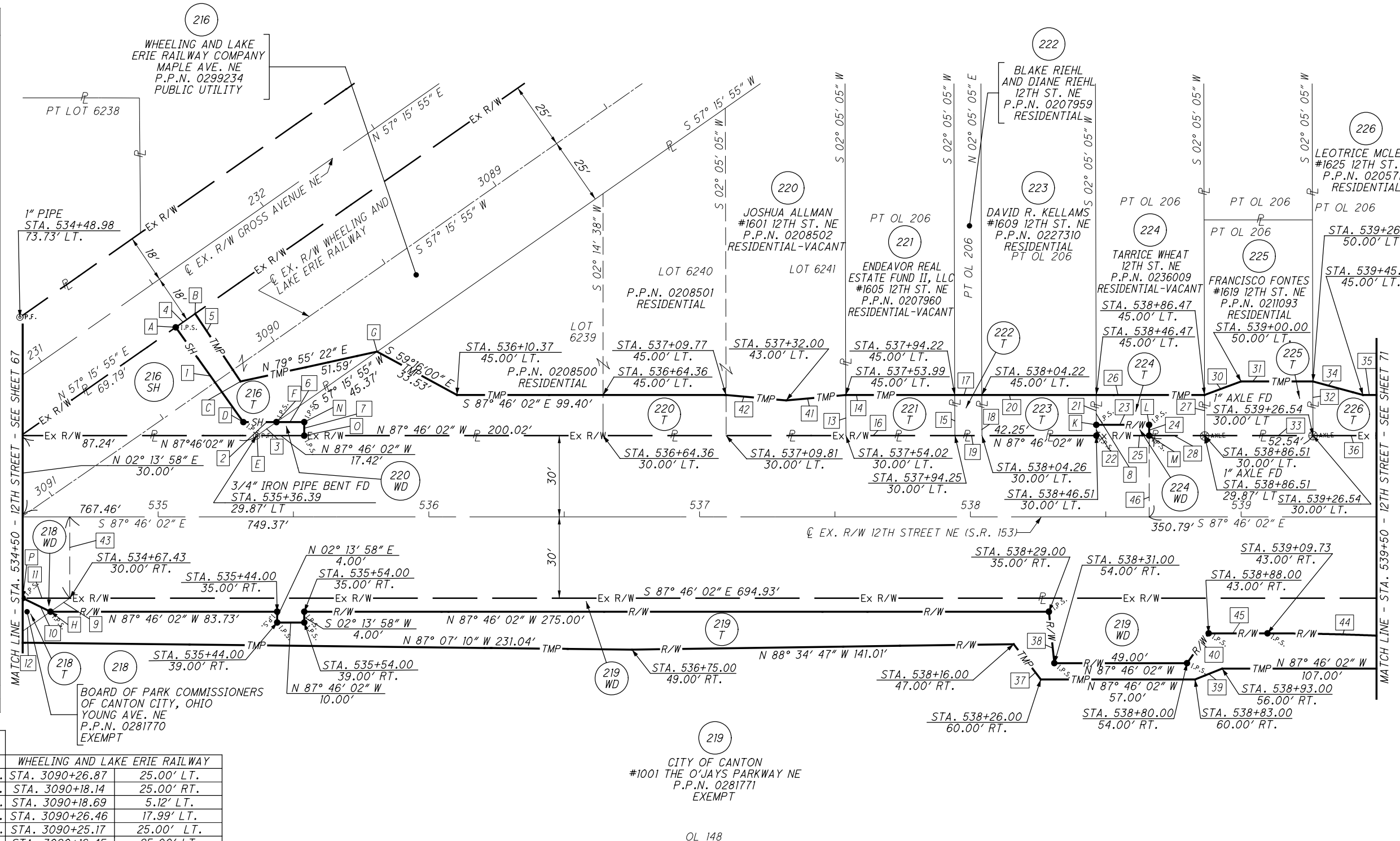


PARCEL COURSES

1	S 33° 16' 28" E	43.00'
2	S 87° 46' 02" E	12.23'
3	S 57° 15' 55" W	8.72'
4	N 57° 15' 55" E	8.72'
5	S 31° 41' 39" E	30.13'
6	S 87° 46' 02" E	10.27'
7	S 02° 13' 58" W	5.00'
8	NOT USED	-
9	S 57° 17' 28" W	8.73'
10	N 61° 48' 48" W	11.42'
11	S 87° 46' 02" E	17.43'
12	S 57° 17' 28" W	19.88'
13	S 02° 05' 05" W	15.00'
14	S 87° 46' 02" E	40.23'
15	S 02° 05' 05" W	15.00'
16	N 87° 46' 02" W	40.23'
17	S 87° 46' 02" E	10.00'
18	S 02° 05' 05" W	15.00'
19	N 87° 46' 02" W	10.00'
20	S 87° 46' 02" E	42.25'
21	S 02° 05' 05" W	11.00'
22	N 02° 05' 05" E	4.00'
23	S 87° 46' 02" E	19.51'
24	S 02° 13' 58" W	4.00'
25	N 87° 46' 02" W	19.50'
26	S 87° 46' 02" E	40.00'
27	S 02° 05' 05" W	15.00'
28	N 87° 46' 02" W	20.50'
29	N 87° 46' 02" W	7.49'
30	N 71° 57' 11" E	14.43'
31	S 87° 46' 02" E	26.49'
32	S 02° 05' 05" W	20.00'
33	N 87° 46' 02" W	40.03'
34	S 72° 39' 03" E	19.17'
35	S 87° 46' 02" E	34.50'
36	N 87° 46' 02" W	53.00'
37	N 35° 20' 08" W	16.40'
38	N 03° 46' 34" W	19.10'
39	S 70° 25' 53" W	10.77'
40	S 38° 15' 37" W	13.60'
41	N 87° 02' 07" E	22.08'
42	S 82° 37' 35" E	22.32'
43	S 02° 13' 58" W	30.00'
44	Δ = 05° 10' 19"	
	L = 86.38'	
	R = 957.00'	
	C = 86.36'	
	BRG = S 85° 10' 52" E	
45	N 87° 46' 02" W	21.73'
46	N 02° 13' 58" E	30.00'

STATIONS & OFFSETS

	12TH STREET	WHEELING AND LAKE ERIE RAILWAY
A	STA. 535+06.53	70.00' LT. STA. 3090+26.87 25.00' LT.
B	STA. 535+13.68	75.00' LT. STA. 3090+18.14 25.00' RT.
C	STA. 535+30.50	50.00' LT. STA. 3090+18.69 5.12' LT.
D	STA. 535+31.50	35.00' LT. STA. 3090+26.46 17.99' LT.
E	STA. 535+36.58	30.00' LT. STA. 3090+25.17 25.00' LT.
F	STA. 535+43.73	35.00' LT. STA. 3090+16.45 25.00' LT.
G	STA. 535+80.90	61.00' LT. STA. 3089+71.08 25.00' LT.
H	STA. 534+60.27	35.00' RT. STA. 3089+71.08 25.00' LT.
I	NOT USED	-
J	NOT USED	-
K	STA. 538+46.50	34.00' LT.
L	STA. 538+66.01	34.00' LT.
M	STA. 538+66.01	30.00' LT.
N	STA. 535+54.00	35.00' LT.
O	STA. 535+54.00	30.00' LT.
P	STA. 534+50.00	30.00' RT.



PID NO. **85299**

R/W DESIGNER: JMK & PKM
R/W REVIEWER: LBD

**R / W BOUNDARY SHEET-12TH ST
STA. 534+50 TO STA. 539+50**

STA-12TH STREET

69 / 83

774
790

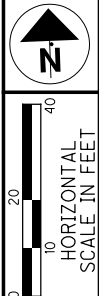
REV. BY	DATE	DESCRIPTION

DATE COMPLETED: FINAL RW TRACING 9/11/2013

J:\pre-int\11-060 12th Street\STA\85299\row\sheet\85299R020.dgn 4/14/2014 4:51:03 PM brion.sedzior\ODOTV81_PDF_half.plt\cfig ODOTV81_Pen-ME.tbl M-E Companies, Inc.

STARK COUNTY
T-10N, R-8W
CITY OF CANTON

MONUMENT LEGEND:
 EXISTING R/W MONUMENT BOX
 IRON BAR, REBAR, OR PIPE FOUND
 NAIL FOUND
 DRILL HOLE FOUND
 3/8" X 30" IRON REBAR TOPPED WITH A PLASTIC CAP INSCRIBED H&A LTD, TO BE SET
 MAG. NAIL SET
 • M.N.S.



PID NO. **85299**
 R/W DESIGNER: JMK & PKM
 R/W REVIEWER: LBD

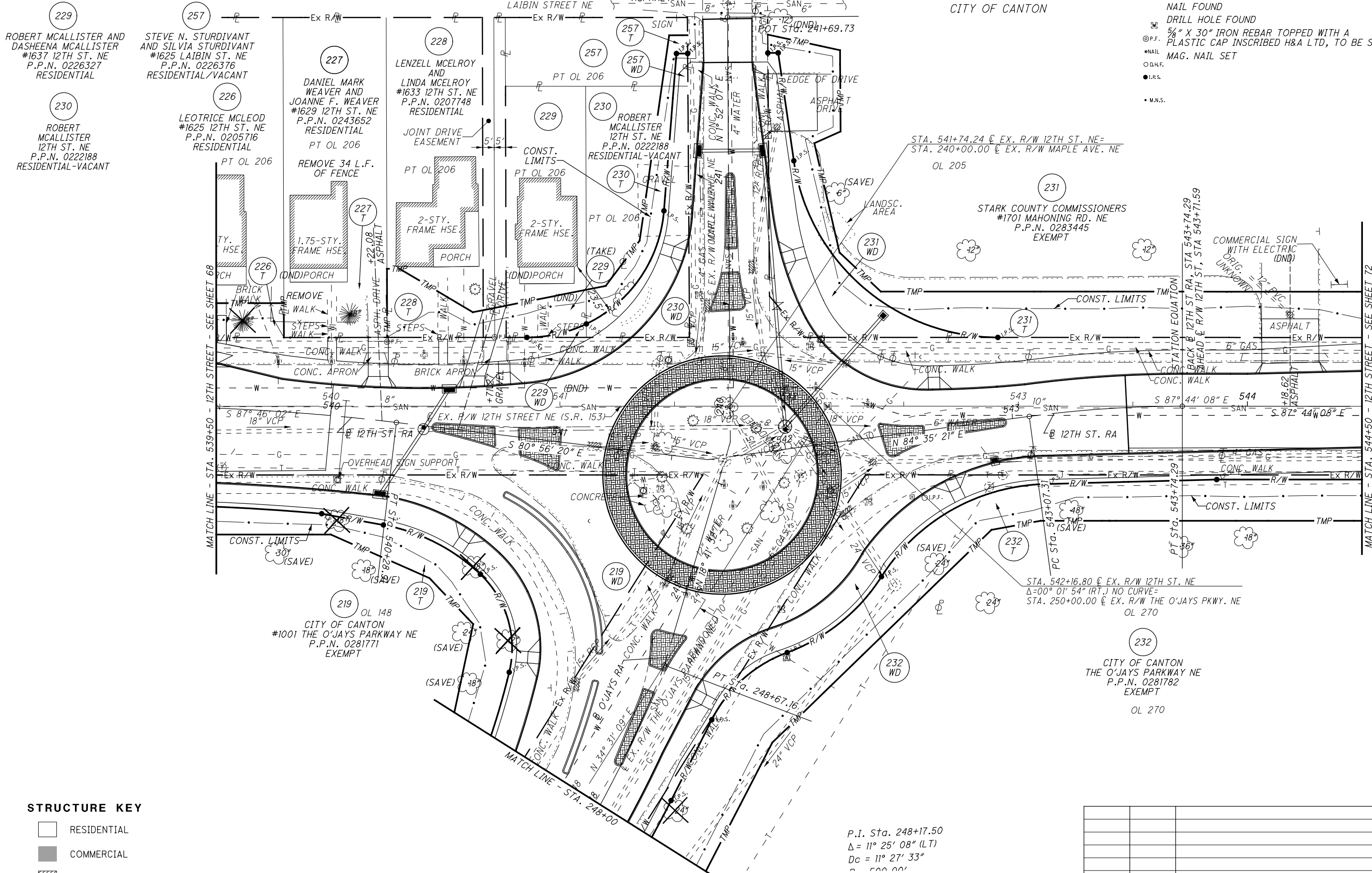
RIGHT OF WAY TOPO SHEET
STA. 539+50 TO STA. 544+50

STA-12TH STREET

70 / 83

775 / 790

j:\pre-int\11-060 12th Street\STA\85299\row\sheets\85299RT021.dgn 4/14/2014 4:51:05 PM brian.sezoi\ODOTV8i_Pen-M-E_Companies, Inc. ODOTV8i_PDF_Half.pltcfgr ODOTV8i_Pen-M-E_Companies, Inc.



STRUCTURE KEY

- RESIDENTIAL
- COMMERCIAL
- OUT-BUILDING

P.I. Sta. 248+17.50
 $\Delta = 11^\circ 25' 08''$ (LT)
 $D_c = 11^\circ 27' 33''$
 $r = 500.00'$

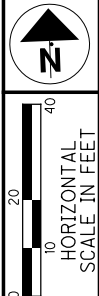
* RIGHT OF WAY ENCROACHMENT TO BE REMOVED
 DND DO NOT DISTURB

REV. BY	DATE	DESCRIPTION
DATE COMPLETED: FINAL RW TRACING 9/11/2013		

j:\pre-int\11-060 12th Street\STA\85299\row\sheet\85299RT021A.dgn 4/14/2014 4:51:06 PM brion.sezior" ODOTV8i_PDF_Half.pltcfgr ODOTV8i_Pen-ME.tbl M-E Companies, Inc.

STARK COUNTY
T-10N, R-8W
CITY OF CANTON

- MONUMENT LEGEND:**
- ☐ EXISTING R/W MONUMENT BOX
 - ⊙ P.F. IRON BAR, REBAR, OR PIPE FOUND
 - NAIL NAIL FOUND
 - D.H.F. DRILL HOLE FOUND
 - I.P.S. 5/8" X 30" IRON REBAR TOPPED WITH A PLASTIC CAP INSCRIBED H&A LTD, TO BE SET
 - M.N.S. MAG. NAIL SET



PID NO.
85299

R/W DESIGNER
JMK & PKM

R/W REVIEWER
LBD

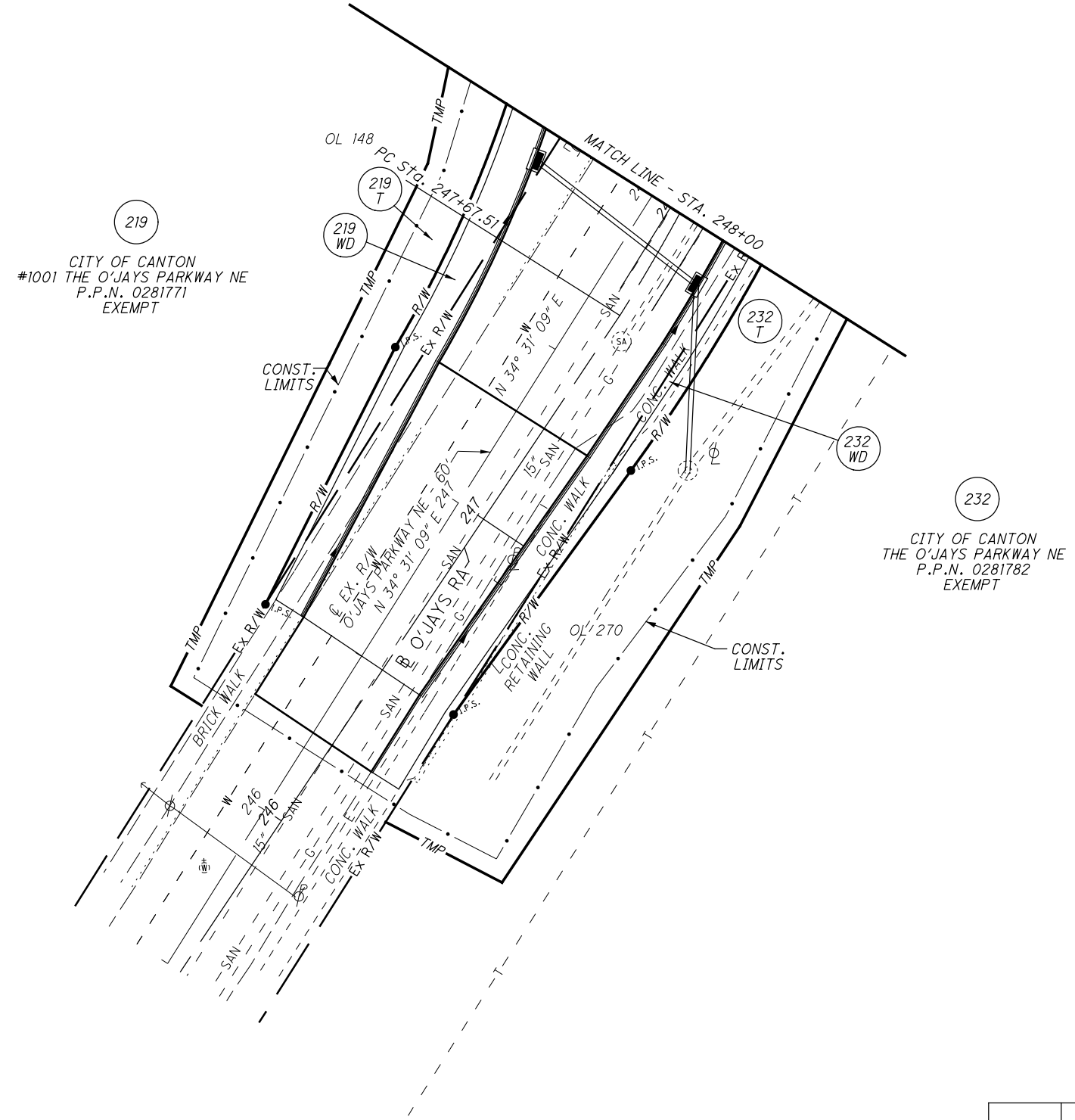
RIGHT OF WAY TOPO SHEET
STA. 539+50 TO STA. 544+50

STA-12TH STREET

70A/83

776
790

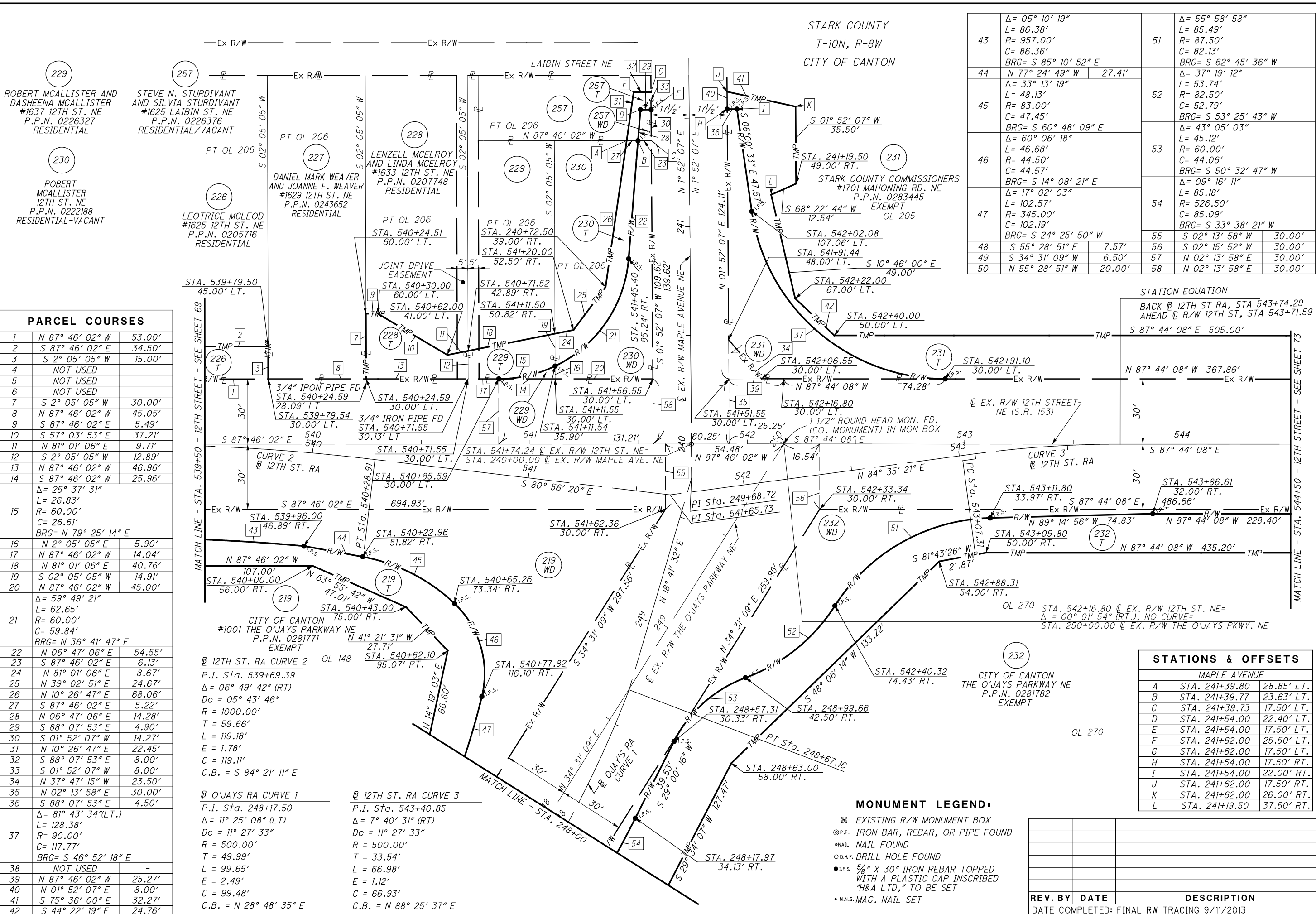
- STRUCTURE KEY**
- RESIDENTIAL
 - COMMERCIAL
 - ▨ OUT-BUILDING



* RIGHT OF WAY ENCROACHMENT TO BE REMOVED
DND DO NOT DISTURB

REV. BY	DATE	DESCRIPTION
DATE COMPLETED: FINAL RW TRACING 9/11/2013		

J:\pre-int\11-060 12th Street\STA.85299\row\sheet\85299R021.dgn 4/14/2014 4:51:06 PM brian.seadziol\ODOTV81_PDF_Half.plt\cfig ODOTV81_Pen-ME.tbl M-E Companies, Inc.



PARCEL COURSES

1	N 87° 46' 02" W	53.00'
2	S 87° 46' 02" E	34.50'
3	S 2° 05' 05" W	15.00'
4	NOT USED	
5	NOT USED	
6	NOT USED	
7	S 2° 05' 05" W	30.00'
8	N 87° 46' 02" W	45.05'
9	S 87° 46' 02" E	5.49'
10	S 57° 03' 53" E	37.21'
11	N 81° 01' 06" E	9.71'
12	S 2° 05' 05" W	12.89'
13	N 87° 46' 02" W	46.96'
14	S 87° 46' 02" W	25.96'
15	Δ = 25° 37' 31" L = 26.83' R = 60.00' C = 26.61' BRG = N 79° 25' 14" E	
16	N 2° 05' 05" E	5.90'
17	N 87° 46' 02" W	14.04'
18	N 81° 01' 06" E	40.76'
19	S 02° 05' 05" W	14.91'
20	N 87° 46' 02" W	45.00'
21	Δ = 59° 49' 21" L = 62.65' R = 60.00' C = 59.84' BRG = N 36° 41' 47" E	
22	N 06° 47' 06" E	54.55'
23	S 87° 46' 02" E	6.13'
24	N 81° 01' 06" E	8.67'
25	N 39° 02' 51" E	24.67'
26	N 10° 26' 47" E	68.06'
27	S 87° 46' 02" E	5.22'
28	N 06° 47' 06" E	14.28'
29	S 88° 07' 53" E	4.90'
30	S 01° 52' 07" W	14.27'
31	N 10° 26' 47" E	22.45'
32	S 88° 07' 53" E	8.00'
33	S 01° 52' 07" W	8.00'
34	N 37° 47' 15" W	23.50'
35	N 02° 13' 58" E	30.00'
36	S 88° 07' 53" E	4.50'
37	Δ = 81° 43' 34" (LT.) L = 128.38' R = 90.00' C = 117.77' BRG = S 46° 52' 18" E	
38	NOT USED	-
39	N 87° 46' 02" W	25.27'
40	N 01° 52' 07" E	8.00'
41	S 75° 36' 00" E	32.27'
42	S 44° 22' 19" E	24.76'

STATION EQUATION

BACK @ 12TH ST RA, STA 543+74.29
AHEAD @ R/W 12TH ST, STA 543+71.59
S 87° 44' 08" E 505.00'

MAPLE AVENUE		
A	STA. 241+39.80	28.85' LT.
B	STA. 241+39.77	23.63' LT.
C	STA. 241+39.73	17.50' LT.
D	STA. 241+54.00	22.40' LT.
E	STA. 241+54.00	17.50' LT.
F	STA. 241+62.00	25.50' LT.
G	STA. 241+62.00	17.50' LT.
H	STA. 241+54.00	17.50' RT.
I	STA. 241+54.00	22.00' RT.
J	STA. 241+62.00	17.50' RT.
K	STA. 241+62.00	26.00' RT.
L	STA. 241+19.50	37.50' RT.

MONUMENT LEGEND:

- ☒ EXISTING R/W MONUMENT BOX
- ⊙ P.F. IRON BAR, REBAR, OR PIPE FOUND
- NAIL FOUND
- D.H.F. DRILL HOLE FOUND
- I.R.S. 5/8" X 30" IRON REBAR TOPPED WITH A PLASTIC CAP INSCRIBED "H&A LTD," TO BE SET
- W.N.S. MAG. NAIL SET

STATIONS & OFFSETS

MAPLE AVENUE		
A	STA. 241+39.80	28.85' LT.
B	STA. 241+39.77	23.63' LT.
C	STA. 241+39.73	17.50' LT.
D	STA. 241+54.00	22.40' LT.
E	STA. 241+54.00	17.50' LT.
F	STA. 241+62.00	25.50' LT.
G	STA. 241+62.00	17.50' LT.
H	STA. 241+54.00	17.50' RT.
I	STA. 241+54.00	22.00' RT.
J	STA. 241+62.00	17.50' RT.
K	STA. 241+62.00	26.00' RT.
L	STA. 241+19.50	37.50' RT.

43	Δ = 05° 10' 19" L = 86.38' R = 957.00' C = 86.36' BRG = S 85° 10' 52" E	51	Δ = 55° 58' 58" L = 85.49' R = 87.50' C = 82.13' BRG = S 62° 45' 36" W
44	N 77° 24' 49" W 27.41'	52	Δ = 37° 19' 12" L = 53.74' R = 82.50' C = 52.79' BRG = S 53° 25' 43" W
45	Δ = 48.13' R = 83.00' C = 47.45' BRG = S 60° 48' 09" E		Δ = 43° 05' 03" L = 45.12' R = 60.00' C = 44.06' BRG = S 50° 32' 47" W
46	Δ = 60° 06' 18" L = 46.68' R = 44.50' C = 44.57' BRG = S 14° 08' 21" E	53	Δ = 09° 16' 11" L = 85.18' R = 526.50' C = 85.09' BRG = S 33° 38' 21" W
47	Δ = 17° 02' 03" L = 102.57' R = 345.00' C = 102.19' BRG = S 24° 25' 50" W		55
48	S 55° 28' 51" E 7.57'	56	S 02° 15' 52" W 30.00'
49	S 34° 31' 09" W 6.50'	57	N 02° 13' 58" E 30.00'
50	N 55° 28' 51" W 20.00'	58	N 02° 13' 58" E 30.00'

STARK COUNTY
T-10N, R-8W
CITY OF CANTON

R/W BOUNDARY SHEET-12TH ST
STA. 539+50 TO STA. 544+50

STATION EQUATION

BACK @ 12TH ST RA, STA 543+74.29
AHEAD @ R/W 12TH ST, STA 543+71.59
S 87° 44' 08" E 505.00'

MATCH LINE - STA. 539+50 - 12TH STREET - SEE SHEET 69

MATCH LINE - STA. 544+50 - 12TH STREET - SEE SHEET 73

MONUMENT LEGEND:

- ☒ EXISTING R/W MONUMENT BOX
- ⊙ P.F. IRON BAR, REBAR, OR PIPE FOUND
- NAIL FOUND
- D.H.F. DRILL HOLE FOUND
- I.R.S. 5/8" X 30" IRON REBAR TOPPED WITH A PLASTIC CAP INSCRIBED "H&A LTD," TO BE SET
- W.N.S. MAG. NAIL SET

STATIONS & OFFSETS

MAPLE AVENUE		
A	STA. 241+39.80	28.85' LT.
B	STA. 241+39.77	23.63' LT.
C	STA. 241+39.73	17.50' LT.
D	STA. 241+54.00	22.40' LT.
E	STA. 241+54.00	17.50' LT.
F	STA. 241+62.00	25.50' LT.
G	STA. 241+62.00	17.50' LT.
H	STA. 241+54.00	17.50' RT.
I	STA. 241+54.00	22.00' RT.
J	STA. 241+62.00	17.50' RT.
K	STA. 241+62.00	26.00' RT.
L	STA. 241+19.50	37.50' RT.

REV. BY DATE DESCRIPTION

DATE COMPLETED: FINAL RW TRACING 9/11/2013

PID NO. 85299

R/W DESIGNER JMK & PKM

R/W REVIEWER LBD

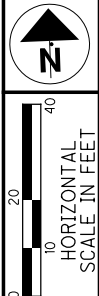
71/83

(777)
(790)

j:\pre-int\11-060 12th Street\STA\85299\row\sheet\85299RB021A.dgn 4/14/2014 4:51:07 PM brion.sezior\ODOTV8i_PDF_Half.pltcfgr ODOTV8i_Pen-ME.tbl M-E Companies, Inc.

STARK COUNTY
T-10N, R-8W
CITY OF CANTON

- MONUMENT LEGEND:**
- ☐ EXISTING R/W MONUMENT BOX
 - ⊙ P.F. IRON BAR, REBAR, OR PIPE FOUND
 - NAIL NAIL FOUND
 - D.H.F. DRILL HOLE FOUND
 - I.R.S. 5/8" X 30" IRON REBAR TOPPED WITH A PLASTIC CAP INSCRIBED H&A LTD, TO BE SET
 - M.N.S. MAG. NAIL SET



PID NO.
85299

R/W DESIGNER
JMK & PKM

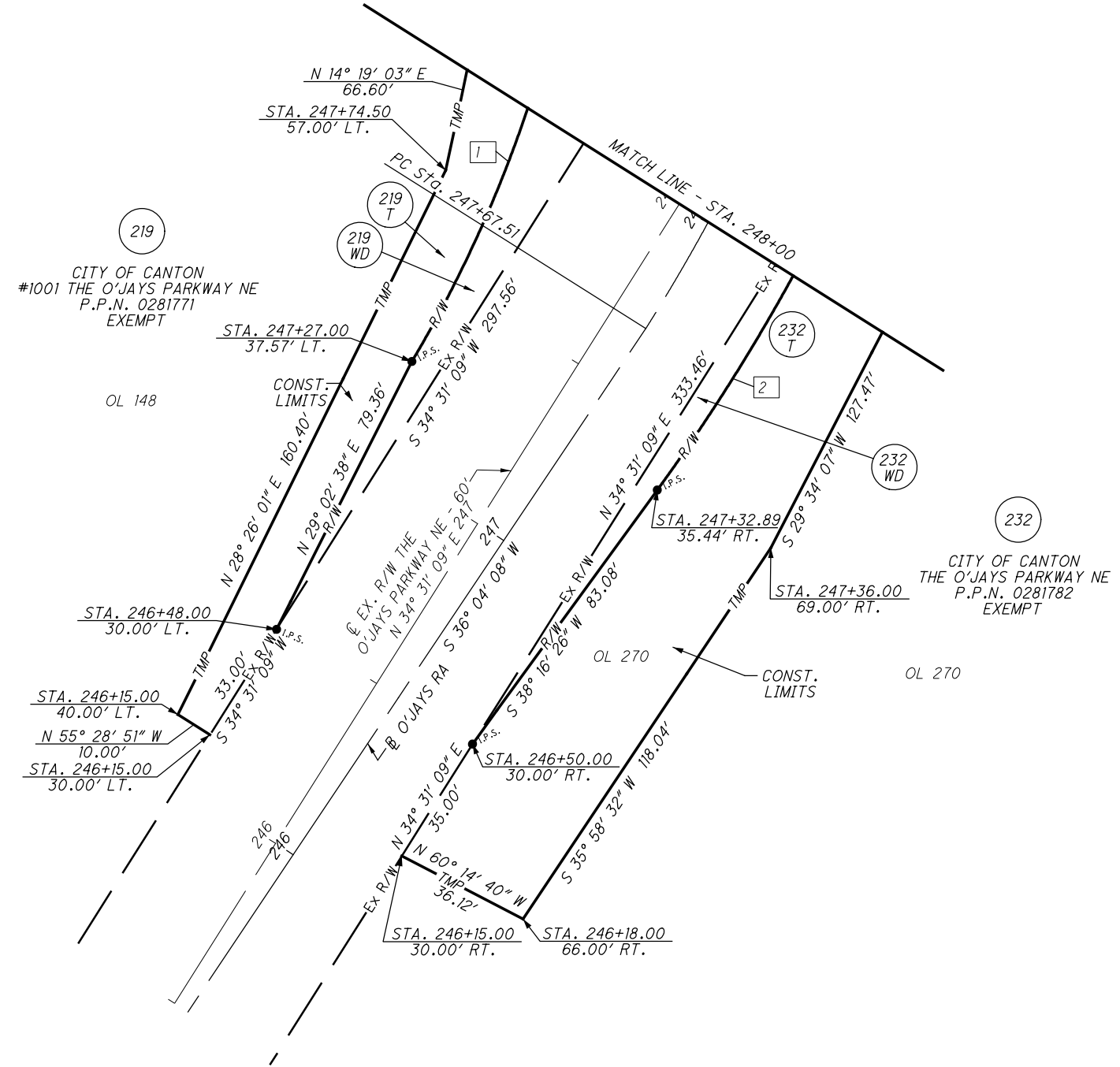
R/W REVIEWER
LBD

RIGHT OF WAY BOUNDARY SHEET
STA. 539+50 TO STA. 544+50

STA-12TH STREET

71A/83

778
790



1	$\Delta = 17^\circ 02' 03''$ $L = 102.57'$ $R = 345.00'$ $C = 102.19'$ $BRG = S 24^\circ 25' 50'' W$
2	$\Delta = 09^\circ 16' 11''$ $L = 85.18'$ $R = 526.50'$ $C = 85.09'$ $BRG = S 33^\circ 38' 21'' W$

* RIGHT OF WAY ENCROACHMENT TO BE REMOVED
DND DO NOT DISTURB

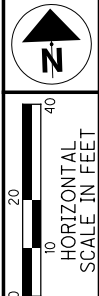
REV. BY	DATE	DESCRIPTION

DATE COMPLETED: FINAL RW TRACING 9/11/2013

MONUMENT LEGEND:

- ▣ EXISTING R/W MONUMENT BOX
- ⊙ P.F. IRON BAR, REBAR, OR PIPE FOUND
- NAIL NAIL FOUND
- D.H.F. DRILL HOLE FOUND
- I.R.S. 5/8" X 30" IRON REBAR TOPPED WITH A PLASTIC CAP INSCRIBED H&A LTD, TO BE SET
- M.N.S. MAG. NAIL SET

STARK COUNTY
T-10N, R-8W
CITY OF CANTON

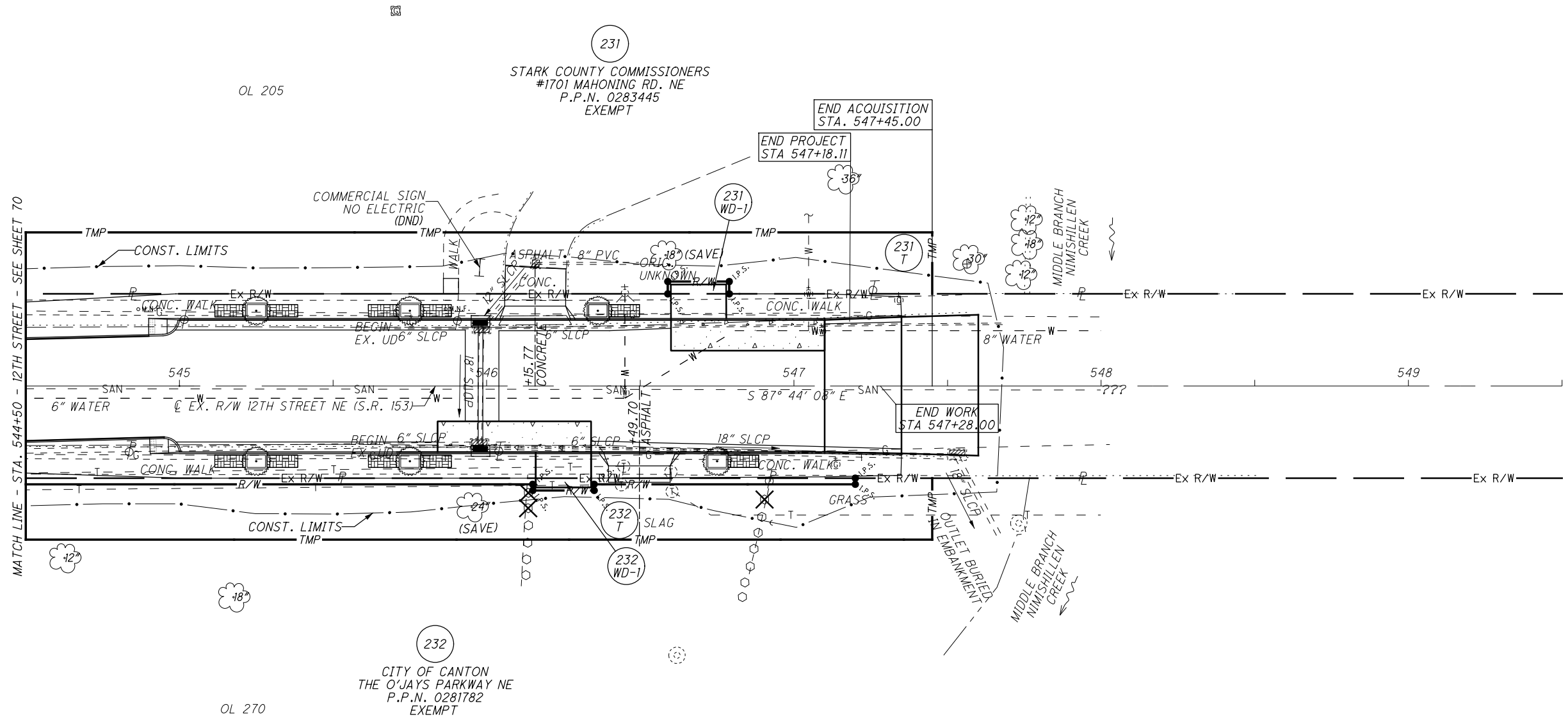


PID NO. **85299**
R/W DESIGNER: JMK & PKM
R/W REVIEWER: LBD

RIGHT OF WAY TOPO SHEET
STA. 544+50 TO STA. 549+50

STA-12TH STREET

72/83
779
790



STRUCTURE KEY

- RESIDENTIAL
- COMMERCIAL
- ▨ OUT-BUILDING

* RIGHT OF WAY ENCROACHMENT TO BE REMOVED
DND DO NOT DISTURB

REV. BY	DATE	DESCRIPTION

DATE COMPLETED: FINAL RW TRACING 9/11/2013

J:\pre-int\11-060 12th Street\STA\85299\row\sheets\85299RT022.dgn 4/14/2014 4:51:09 PM brion.sedziol" ODOTV81_PDF_Half.pltcfgr ODOTV81_Pen-ME.tbl M-E Companies, Inc.

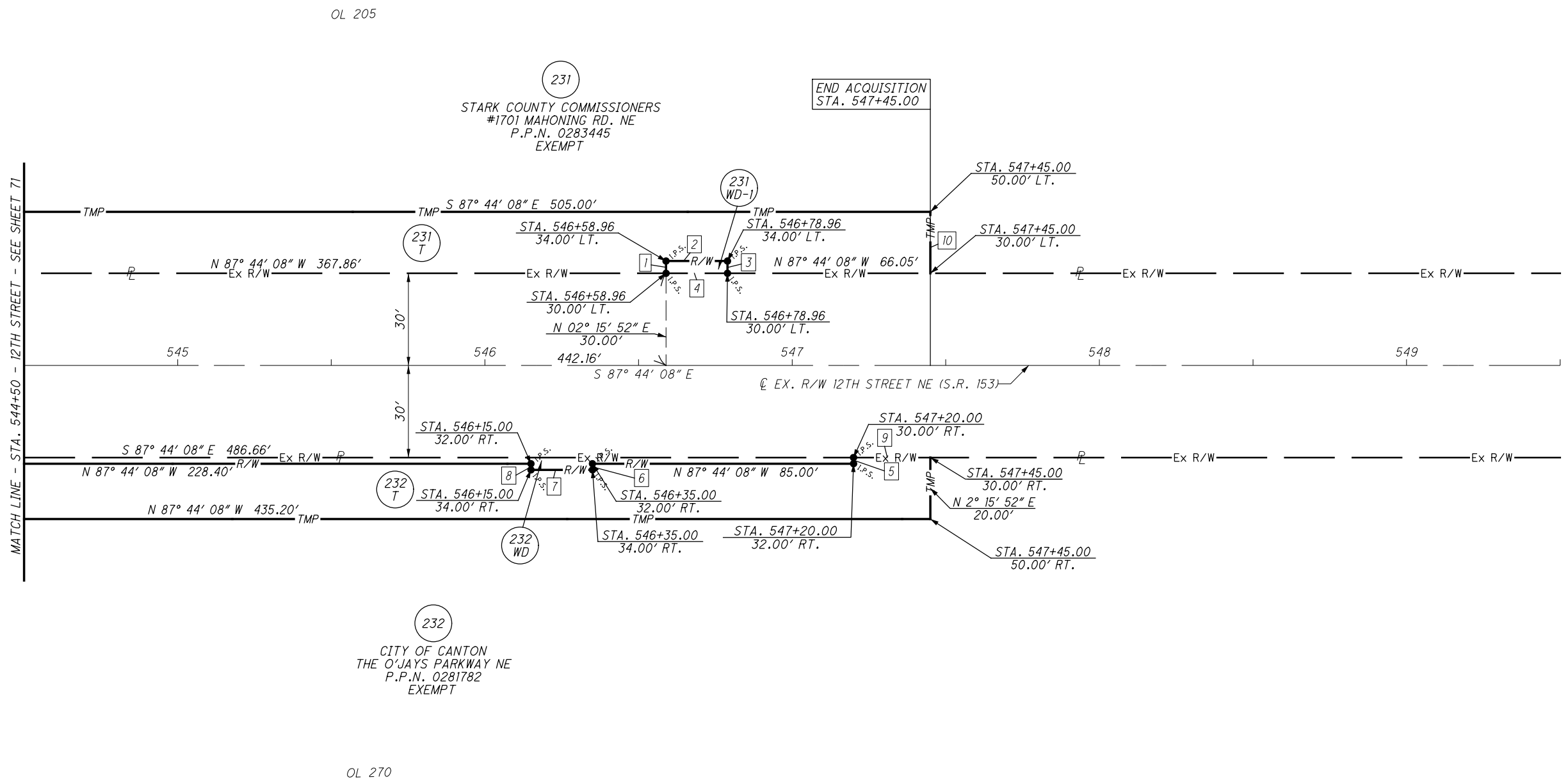
J:\pre-int\11-060 12th Street\STA\85299\row\sheet\85299RB022.dgn 4/14/2014 4:51:10 PM brian.sedziol\ODOTV8i_PDF_Half.pltcfgr ODOTV8i_Pen-ME.tbl M-E_Companies, Inc.

MONUMENT LEGEND:

- ▣ EXISTING R/W MONUMENT BOX
- ⊙ P.F. IRON BAR, REBAR, OR PIPE FOUND
- NAIL FOUND
- D.H.F. DRILL HOLE FOUND
- I.R.S. 5/8" X 30" IRON REBAR TOPPED WITH A PLASTIC CAP INSCRIBED H&A LTD, TO BE SET
- M.N.S. MAG. NAIL SET

PARCEL COURSES		
1	N 02° 15' 52" E	4.00'
2	S 87° 44' 08" E	20.00'
3	S 02° 15' 52" W	4.00'
4	N 87° 44' 08" W	20.00'
5	S 02° 15' 52" W	2.00'
6	S 02° 15' 52" W	2.00'
7	N 87° 44' 08" W	20.00'
8	N 02° 15' 52" E	2.00'
9	S 87° 44' 08" E	25.00'
10	S 02° 15' 52" W	20.00'

STARK COUNTY
T-10N, R-8W
CITY OF CANTON

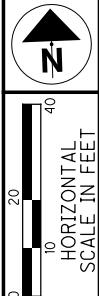


OL 205

OL 270

231
STARK COUNTY COMMISSIONERS
#1701 MAHONING RD. NE
P.P.N. 0283445
EXEMPT

232
CITY OF CANTON
THE O'JAYS PARKWAY NE
P.P.N. 0281782
EXEMPT



PID NO.
85299

R/W DESIGNER
JMK & PKM
R/W REVIEWER
LBD

R / W BOUNDARY SHEET-12TH ST
STA. 544+50 TO STA. 549+50

STA-12TH STREET

73 / 83

780
790

REV. BY	DATE	DESCRIPTION

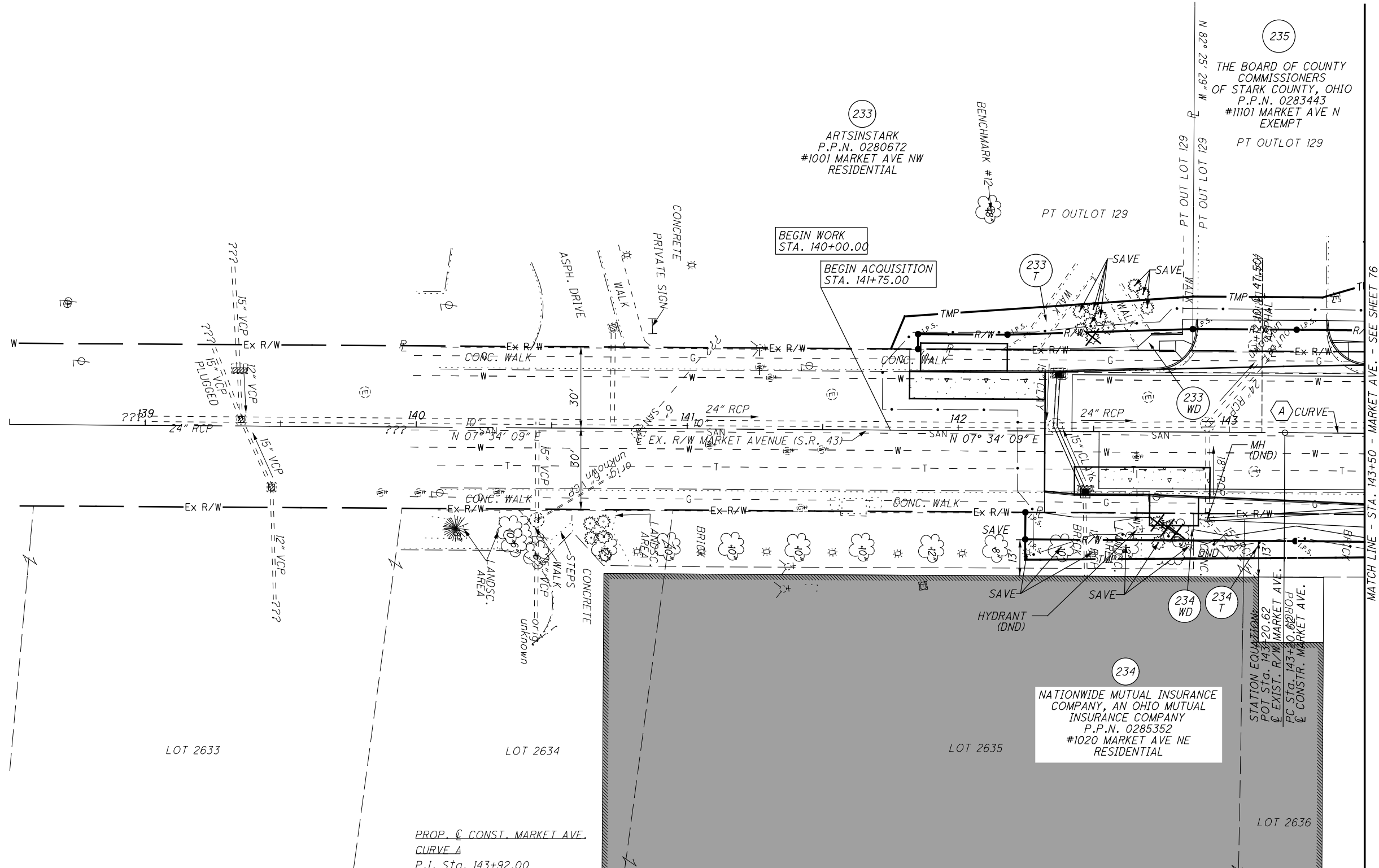
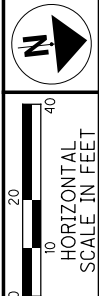
DATE COMPLETED: FINAL RW TRACING 9/11/2013

J:\pre-int\11-060 12th Street\STA\85299\row\sheet\85299RT023.dgn 4/14/2014 4:51:11 PM brion.seziol\ ODOTV81_PDF_Half.pltcfgr ODOTV81_Pen-ME.tbl M-E Companies, Inc.

MONUMENT LEGEND:

- ☒ EXISTING R/W MONUMENT BOX
- ⊙ P.F. IRON BAR, REBAR, OR PIPE FOUND
- ⊙ NAIL NAIL FOUND
- ⊙ D.H.F. DRILL HOLE FOUND
- I.R.S. 5/8" X 30" IRON REBAR TOPPED WITH A PLASTIC CAP INSCRIBED H&A LTD, TO BE SET
- M.N.S. MAG. NAIL SET

STARK COUNTY
T-10N, R-8W
CITY OF CANTON



PROP. C CONST. MARKET AVE.
CURVE A
P.I. Sta. 143+92.00
 $\Delta = 02^\circ 51' 18''$ (RT.)
 $D_c = 02^\circ 00' 00''$
 $R = 2864.79'$
 $T = 71.39'$
 $L = 142.75'$
 $E = 0.89'$
 $C = 142.73'$
 $C.B. = N 8^\circ 54' 29'' E$

234
NATIONWIDE MUTUAL INSURANCE COMPANY, AN OHIO MUTUAL INSURANCE COMPANY
P.P.N. 0285352
#1020 MARKET AVE NE
RESIDENTIAL

233
ARTSINSTARK
P.P.N. 0280672
#1001 MARKET AVE NW
RESIDENTIAL

235
THE BOARD OF COUNTY COMMISSIONERS OF STARK COUNTY, OHIO
P.P.N. 0283443
#1101 MARKET AVE N
EXEMPT
PT OUTLOT 129

234
234
STATION EQUATION:
POT Sta. 143+20.62
G EXIST. R/W MARKET AVE.
PC Sta. 143+20.62/150'
& CONSTR. MARKET AVE.

BEGIN WORK STA. 140+00.00
BEGIN ACQUISITION STA. 141+75.00

REV. BY	DATE	DESCRIPTION

DATE COMPLETED: FINAL RW TRACING 9/11/2013

* RIGHT OF WAY ENCROACHMENT TO BE REMOVED
DND DO NOT DISTURB

PID NO. 85299

R/W DESIGNER: JMK & PKM
R/W REVIEWER: LBD

MARKET AVE. R/W TOPO SHEET
STA. 138+50 TO STA. 143+50

STA-12TH STREET

74 / 83

781
790

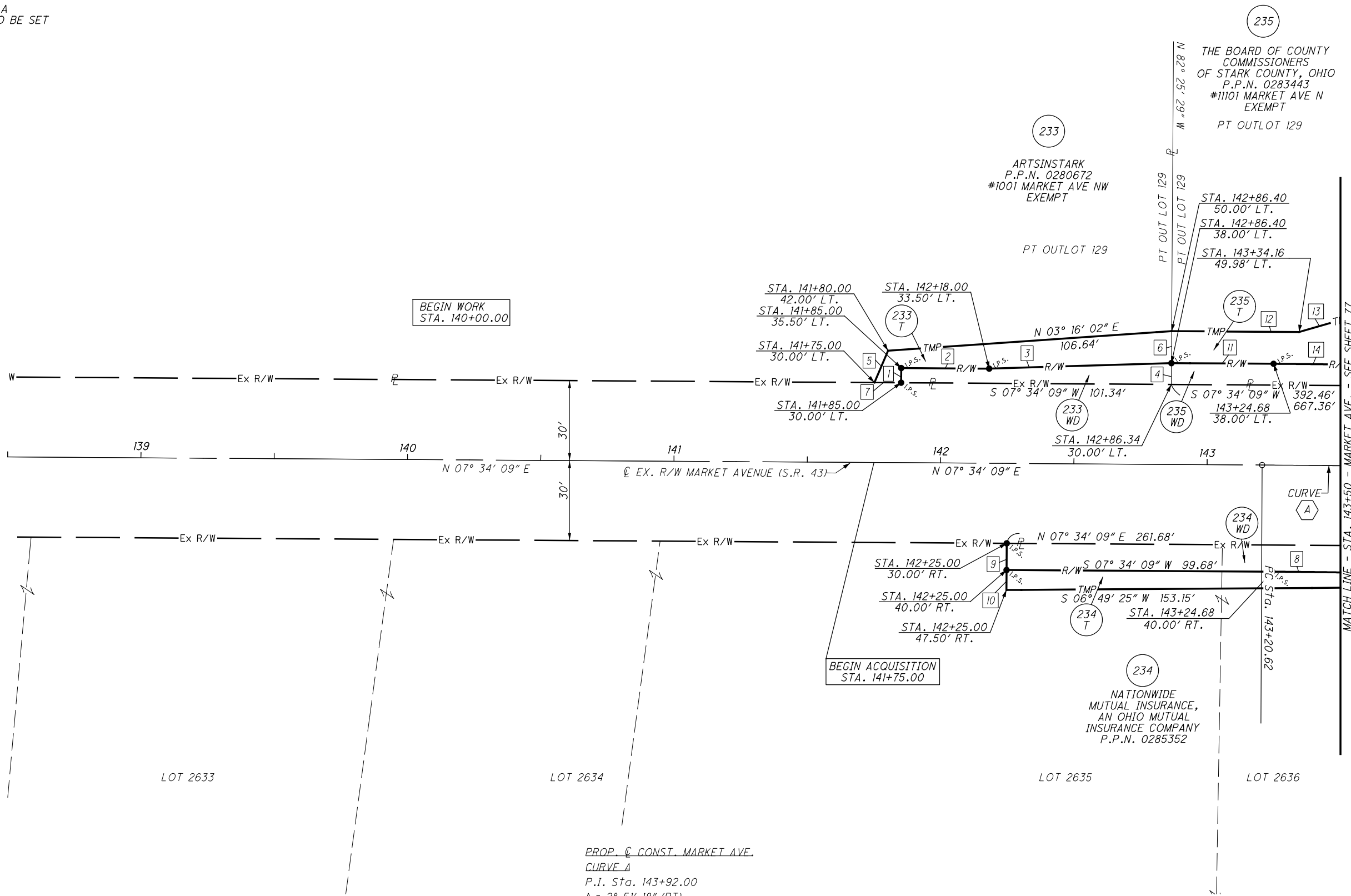
J:\pre-int\11-060 12th Street\STA\85299\row\sheet\85299RB023.dgn 4/14/2014 4:51:12 PM brian.sedziol\ODOTV8i_PDF_Half.pltcfgr ODOTV8i_Pen-ME.tbl M-E_Companies, Inc.

MONUMENT LEGEND:

- ☒ EXISTING R/W MONUMENT BOX
- ⊙ P.F. IRON BAR, REBAR, OR PIPE FOUND
- ⊙ NAIL NAIL FOUND
- ⊙ D.H.F. DRILL HOLE FOUND
- I.R.S. 5/8" X 30" IRON REBAR TOPPED WITH A PLASTIC CAP INSCRIBED H&A LTD, TO BE SET
- M.N.S. MAG. NAIL SET

STARK COUNTY
T-10N, R-8W
CITY OF CANTON

PARCEL COURSES		
1	N 82° 25' 51" W	5.50'
2	N 07° 34' 09" E	33.00'
3	N 05° 28' 27" E	68.39'
4	S 82° 25' 29" E	8.00'
5	N 59° 48' 39" W	13.00'
6	S 82° 25' 29" E	12.00'
7	S 07° 34' 09" W	10.00'
8	Δ = 02° 20' 09" L = 115.16' R = 2,824.79' C = 115.15' BRG = S 08° 44' 14" W	
9	N 82° 25' 51" W	10.00'
10	N 82° 25' 51" W	7.50'
11	N 07° 34' 09" E	38.34'
12	N 07° 35' 16" E	47.82'
13	N 08° 58' 08" W	34.12'
14	Δ = 00° 55' 35" L = 46.93' R = 2,902.79' C = 46.93' BRG = N 08° 01' 57" E	




PROP. & CONST. MARKET AVE.


CURVE A
P.I. Sta. 143+92.00
Δ = 2° 51' 18" (RT)
Dc = 02° 00' 00"
R = 2864.79'
T = 71.39'
L = 142.75'
E = 0.89'
C = 138.47'
C.B. = N 8° 54' 29" E

* RIGHT OF WAY ENCROACHMENT TO BE REMOVED
DND = DO NOT DISTURB

REV. BY	DATE	DESCRIPTION

DATE COMPLETED: FINAL RW TRACING 9/11/2013





 PID NO. **85299**

 R/W DESIGNER: JMK & PKM

 R/W REVIEWER: LBD

MARKET AVE. R/W BOUNDARY SHT

STA. 138+50 TO STA. 143+50

STA-12TH STREET

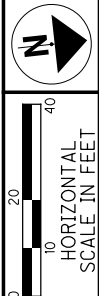
75 / 83

782 / 790

MONUMENT LEGEND:

- ☒ EXISTING R/W MONUMENT BOX
- ⊙ P.F. IRON BAR, REBAR, OR PIPE FOUND
- ⊙ NAIL NAIL FOUND
- ⊙ D.H.F. DRILL HOLE FOUND
- I.R.S. 5/8" X 30" IRON REBAR TOPPED WITH A PLASTIC CAP INSCRIBED H&A LTD, TO BE SET
- M.N.S. MAG. NAIL SET

STARK COUNTY
T-10N, R-8W
CITY OF CANTON



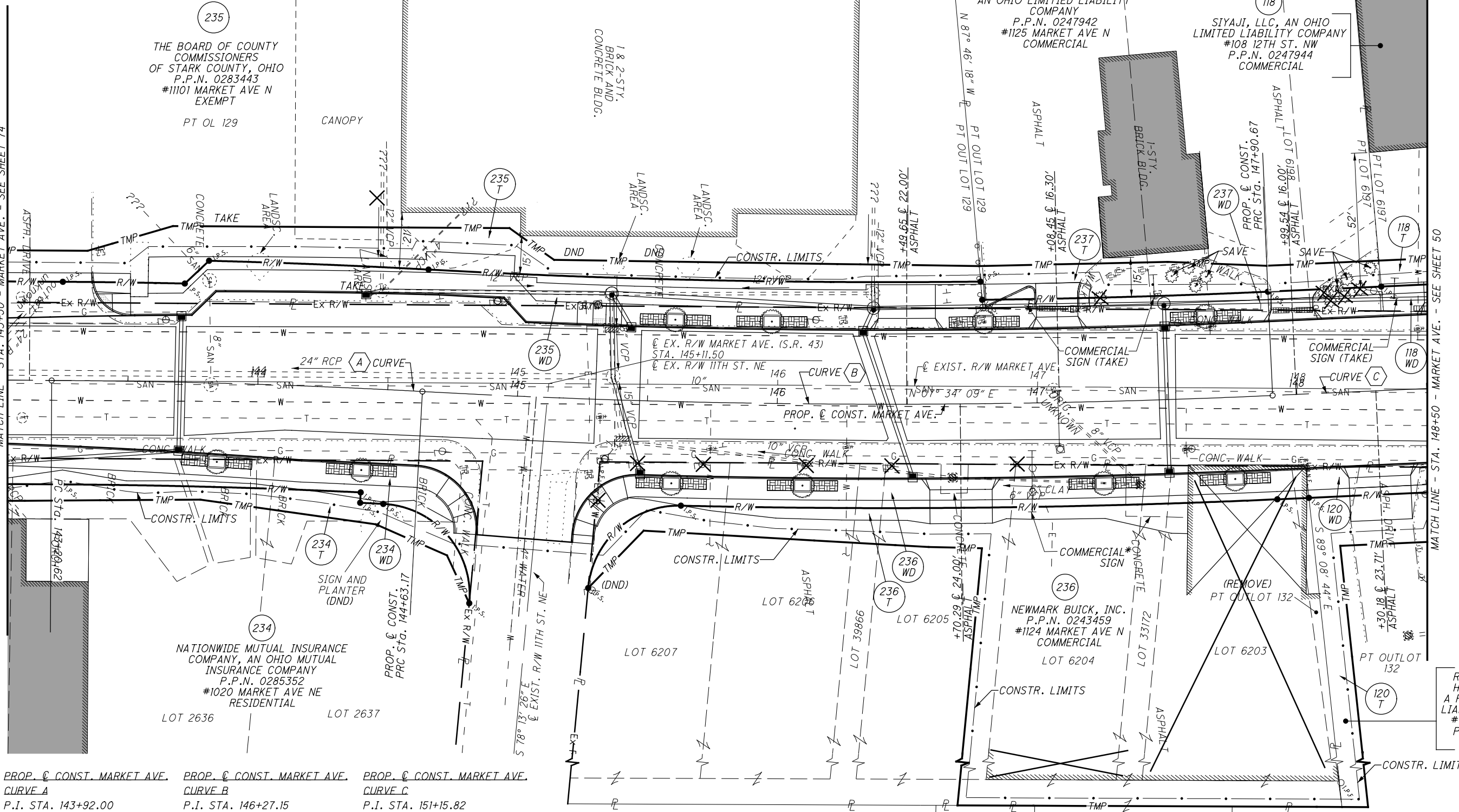
PID NO. **85299**
R/W DESIGNER: JMK & PKM
R/W REVIEWER: LBD

MARKET AVE. R/W TOPO SHEET
STA. 143+50 TO STA. 148+50

STA-12TH STREET

76 / 83

783 / 790



PROP. & CONST. MARKET AVE. CURVE A	PROP. & CONST. MARKET AVE. CURVE B	PROP. & CONST. MARKET AVE. CURVE C
P.I. STA. 143+92.00	P.I. STA. 146+27.15	P.I. STA. 151+15.82
$\Delta = 02^\circ 51' 18''$ (RT.)	$\Delta = 05^\circ 43' 40''$ (LT.)	$\Delta = 04^\circ 41' 56''$ (RT.)
$Dc = 02^\circ 00' 00''$	$Dc = 01^\circ 45' 00''$	$Dc = 04^\circ 30' 00''$
$R = 2864.79'$	$R = 3274.04'$	$R = 1273.24'$
$T = 71.39'$	$T = 163.79'$	$T = 52.24'$
$L = 142.75'$	$L = 327.31'$	$L = 104.42'$
$E = 0.89'$	$E = 4.09'$	$E = 1.07'$
$C = 142.73'$	$C = 327.17'$	$C = 104.39'$
$C.B. = N 8^\circ 54' 29'' E$	$C.B. = N 7^\circ 28' 18'' E$	$C.B. = N 06^\circ 57' 26'' E$

* RIGHT OF WAY ENCROACHMENT TO BE REMOVED
DND DO NOT DISTURB

REV. BY	DATE	DESCRIPTION

DATE COMPLETED: FINAL RW TRACING 9/11/2013

J:\pre-int\11-060 12th Street\STA\85299\row\sheet\85299RT024.dgn 4/14/2014 4:51:14 PM brian.sedz10" ODOTV81_PDF_Half.pltcfgr ODOTV81_Pen-ME.tbl M-E Companies, Inc.

J:\pre-int\11-060 12th Street\STA\85299\row\sheet\85299R024.dgn 4/14/2014 4:51:15 PM brian.sedzic\ODOTV8i_PDF_Half.plt\cfg ODOTV8i_Pen-ME.tbl M-E_Companies, Inc.

MONUMENT LEGEND:

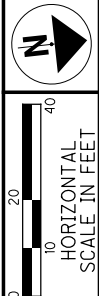
- ◻ EXISTING R/W MONUMENT BOX
- ⊙ P.F. IRON BAR, REBAR, OR PIPE FOUND
- ⊙ NAIL NAIL FOUND
- ⊙ D.H.F. DRILL HOLE FOUND
- I.R.S. 5/8" X 30" IRON REBAR TOPPED WITH A PLASTIC CAP INSCRIBED H&A LTD, TO BE SET
- M.N.S. MAG. NAIL SET

PROP. @ CONST. MARKET AVE. CURVE A
 P.I. STA. 143+92.00
 $\Delta = 02^\circ 51' 18''$ (RT.)
 $Dc = 02^\circ 00' 00''$
 $R = 2864.79'$
 $T = 71.39'$
 $L = 142.75'$
 $E = 0.89'$
 $C = 142.73'$
 C.B. = N 8° 54' 29" E

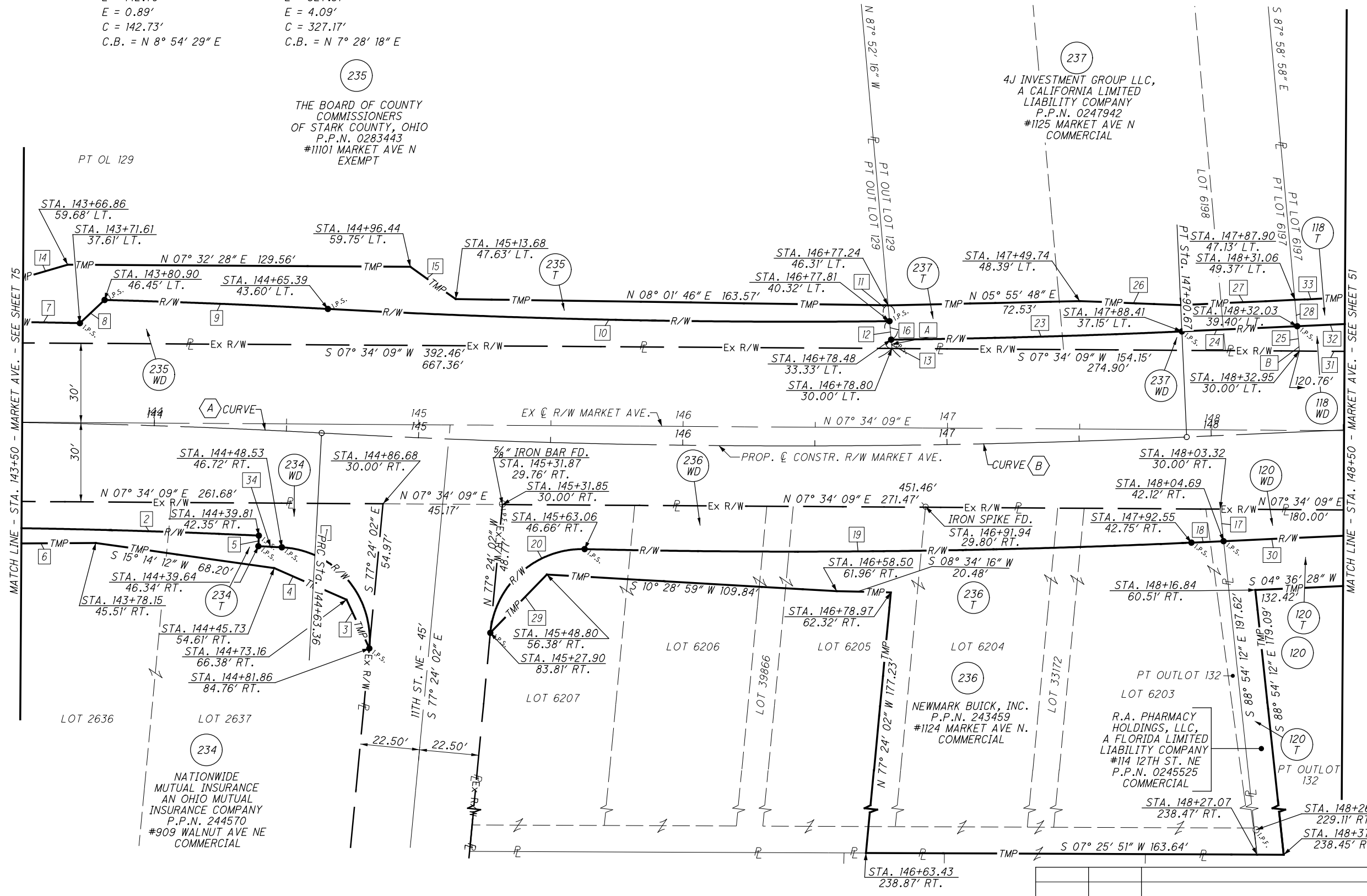
PROP. @ CONST. MARKET AVE. CURVE B
 P.I. STA. 146+27.06
 $\Delta = 05^\circ 43' 40''$ (LT.)
 $Dc = 01^\circ 45' 00''$
 $R = 3274.04'$
 $T = 163.79'$
 $L = 327.31'$
 $E = 4.09'$
 $C = 327.17'$
 C.B. = N 7° 28' 18" E

STARK COUNTY
 T-10N, R-8W
 CITY OF CANTON

- A 5/8" REBAR W/ "H&A" CAP FOUND STA. 146+78.65 31.56' LT.
- B 5/8" REBAR W/ "H&A" CAP FOUND STA. 148+32.72 31.62' LT.



PARCEL COURSES	
1	$\Delta = 92^\circ 30' 49''$ $L = 56.51'$ $R = 35.00'$ $C = 50.57'$ BRG= S 56° 20' 33" W
2	$\Delta = 02^\circ 20' 09''$ $L = 115.16'$ $R = 2,824.79'$ $C = 115.15'$ BRG= S 08° 44' 14" W
3	S 72° 13' 53" W 20.33'
4	S 30° 47' 54" W 29.85'
5	N 80° 03' 43" W 4.00'
6	S 06° 49' 25" W 153.15'
7	$\Delta = 00^\circ 55' 35''$ $L = 46.93'$ $R = 2,902.79'$ $C = 46.93'$ BRG= N 08° 01' 57" E
8	N 36° 00' 47" W 12.82'
9	$\Delta = 01^\circ 39' 49''$ $L = 84.54'$ $R = 2,911.79'$ $C = 84.54'$ BRG= N 09° 30' 26" E
10	$\Delta = 03^\circ 46' 22''$ $L = 212.49'$ $R = 3,227.04'$ $C = 212.45'$ BRG= N 08° 27' 10" E
11	S 87° 52' 16" E 6.02'
12	S 87° 52' 16" E 10.37'
13	S 87° 52' 16" E 3.35'
14	N 08° 58' 08" W 34.12'
15	N 42° 40' 52" E 21.09'
16	N 87° 52' 16" W 13.04'
17	S 88° 54' 12" E 12.19'
18	S 04° 36' 28" W 12.16'
19	$\Delta = 03^\circ 58' 08''$ $L = 229.57'$ $R = 3,314.04'$ $C = 229.52'$ BRG= S 06° 35' 32" W
20	$\Delta = 85^\circ 58' 38''$ $L = 52.52'$ $R = 35.00'$ $C = 47.73'$ BRG= S 34° 24' 43" E
21	NOT USED
22	NOT USED
23	$\Delta = 01^\circ 56' 56''$ $L = 110.01'$ $R = 3,234.04'$ $C = 110.00'$ BRG= N 05° 34' 56" E
24	N 04° 36' 28" E 43.67'
25	S 87° 58' 58" E 9.45'
26	N 09° 27' 10" E 38.18'
27	N 04° 36' 28" E 43.22'
28	S 87° 58' 58" E 10.01'
29	S 38° 43' 33" E 30.72'
30	S 04° 36' 28" W 122.22'
31	S 07° 34' 09" W 120.76'
32	N 04° 36' 28" E 70.14'
33	N 04° 36' 28" E 41.11'
34	$\Delta = 00^\circ 10' 51''$ $L = 8.90'$ $R = 2,820.79'$ $C = 8.90'$ BRG= S 09° 59' 43" W



* RIGHT OF WAY ENCROACHMENT TO BE REMOVED
DND = DO NOT DISTURB

REV. BY	DATE	DESCRIPTION

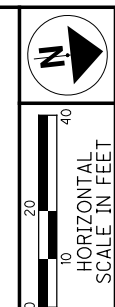
DATE COMPLETED: FINAL RW TRACING 9/11/2013

MARKET AVE. R/W BOUNDARY SHT
 STA. 143+50 TO STA. 148+50
 STA. 12TH STREET
 PID NO. 85299
 R/W DESIGNER JMK & PKM
 R/W REVIEWER LBD
 77/83
 784
 790

MONUMENT LEGEND:

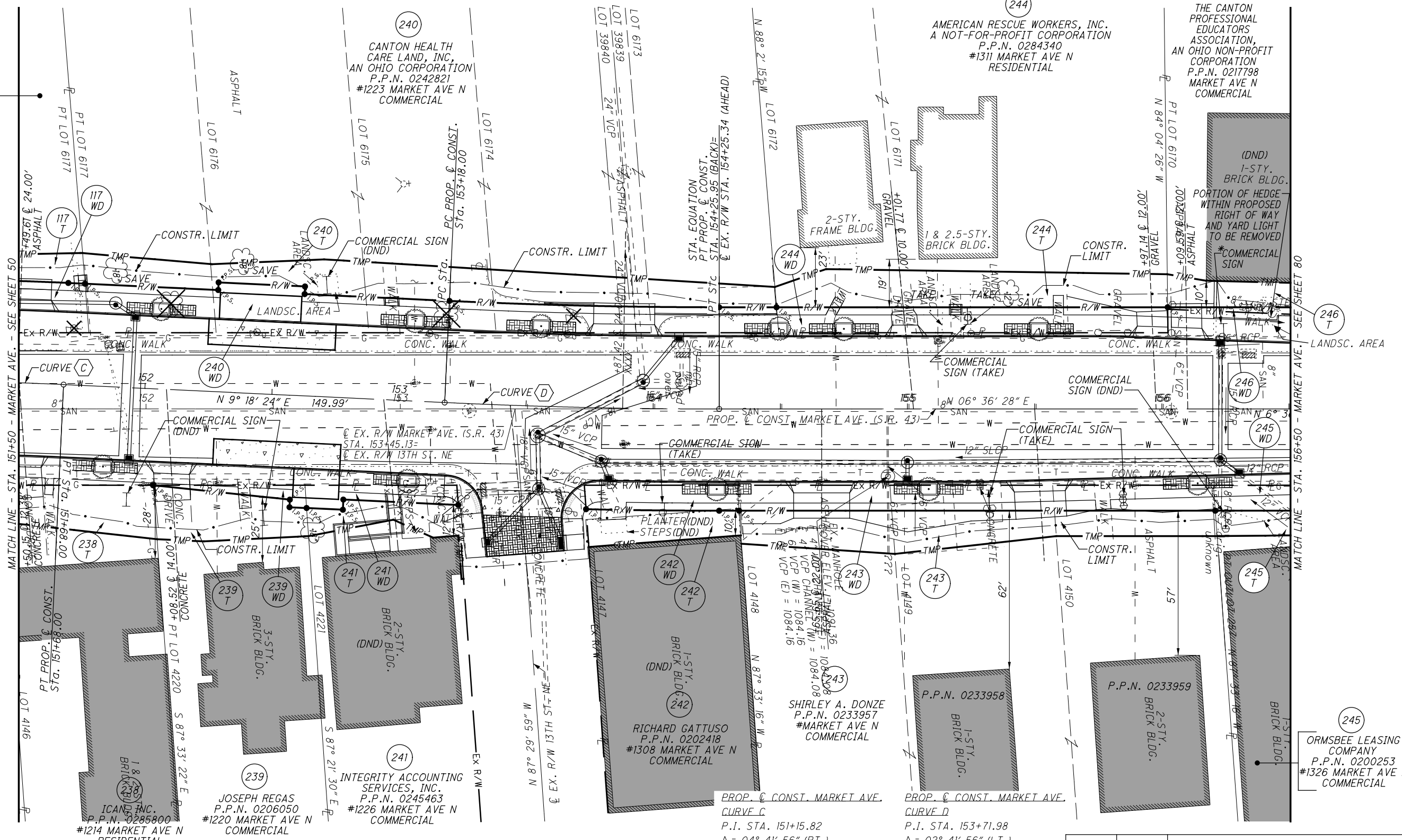
- ☒ EXISTING R/W MONUMENT BOX
- ⊙ P.F. IRON BAR, REBAR, OR PIPE FOUND
- ⊙ NAIL NAIL FOUND
- ⊙ D.H.F. DRILL HOLE FOUND
- I.R.S. 5/8" X 30" IRON REBAR TOPPED WITH A PLASTIC CAP INSCRIBED H&A LTD, TO BE SET
- M.N.S. MAG. NAIL SET

STARK COUNTY
T-10N, R-8W
CITY OF CANTON



J:\pre-int\11\11-060 12th Street\STA\85299\row\sheets\85299RT025.dgn 4/14/2014 4:51:16 PM brian.sezoiol\ ODOTV81_PDF_Half_plt.ctb ODOTV81_Pen-ME.tbl M-E_Companies, Inc.

117
MONRO MUFFLER
BRAKE, INC.
#1205 MARKET AVE.
P.P.N. 0232871
COMMERCIAL



MATCH LINE - STA. 151+50 - MARKET AVE. - SEE SHEET 50

MATCH LINE - STA. 156+50 - MARKET AVE. - SEE SHEET 80

PROP. & CONST. MARKET AVE.
CURVE C
P.I. STA. 151+15.82
Δ = 04° 41' 56" (RT.)
Dc = 04° 30' 00"
R = 1273.24'
T = 52.24'
L = 104.42'
E = 1.07'
C = 104.39'
C.B. = N 06° 57' 26" E

PROP. & CONST. MARKET AVE.
CURVE D
P.I. STA. 153+71.98
Δ = 02° 41' 56" (LT.)
Dc = 02° 30' 00"
R = 2291.83'
T = 53.99'
L = 107.96'
E = 0.64'
C = 107.95'
C.B. = N 07° 57' 26" E

REV. BY	DATE	DESCRIPTION

DATE COMPLETED: FINAL RW TRACING 9/11/2013

* RIGHT OF WAY ENCROACHMENT TO BE REMOVED
DND DO NOT DISTURB

PID NO. **85299**

R/W DESIGNER
JMK & PKM
R/W REVIEWER
LBD

**MARKET AVE. R/W TOPO SHEET
STA. 151+50 TO STA. 156+50**

STA-12TH STREET

78 / 83

785
790

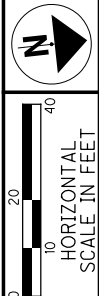
J:\pre-int\11-060 12th Street\STA\85299\row\sheet\85299R025.dgn 4/14/2014 4:51:17 PM brian.sedzior\ODOTV8i_PDF_Half.pltcfgr ODOTV8i_PDF_Half-M-E_Companies, Inc.

117 MONROE MUFFLER BRAKE, INC.
P.P.N. 0232871
#1205 MARKET AVE N
COMMERCIAL

STARK COUNTY
T-10N, R-8W
CITY OF CANTON

245 ORMSBEE LEASING COMPANY
P.P.N. 0200253
#1326 MARKET AVE N
COMMERCIAL

MONUMENT LEGEND:
 [Symbol] EXISTING R/W MONUMENT BOX
 [Symbol] IRON BAR, REBAR, OR PIPE FOUND
 [Symbol] NAIL FOUND
 [Symbol] D.H.F. DRILL HOLE FOUND
 [Symbol] 5/8" X 30" IRON REBAR TOPPED WITH A PLASTIC CAP INSCRIBED H&A LTD, TO BE SET
 [Symbol] M.N.S. MAG. NAIL SET



PID NO. 85299

R/W DESIGNER: JMK & PKM
R/W REVIEWER: LBD

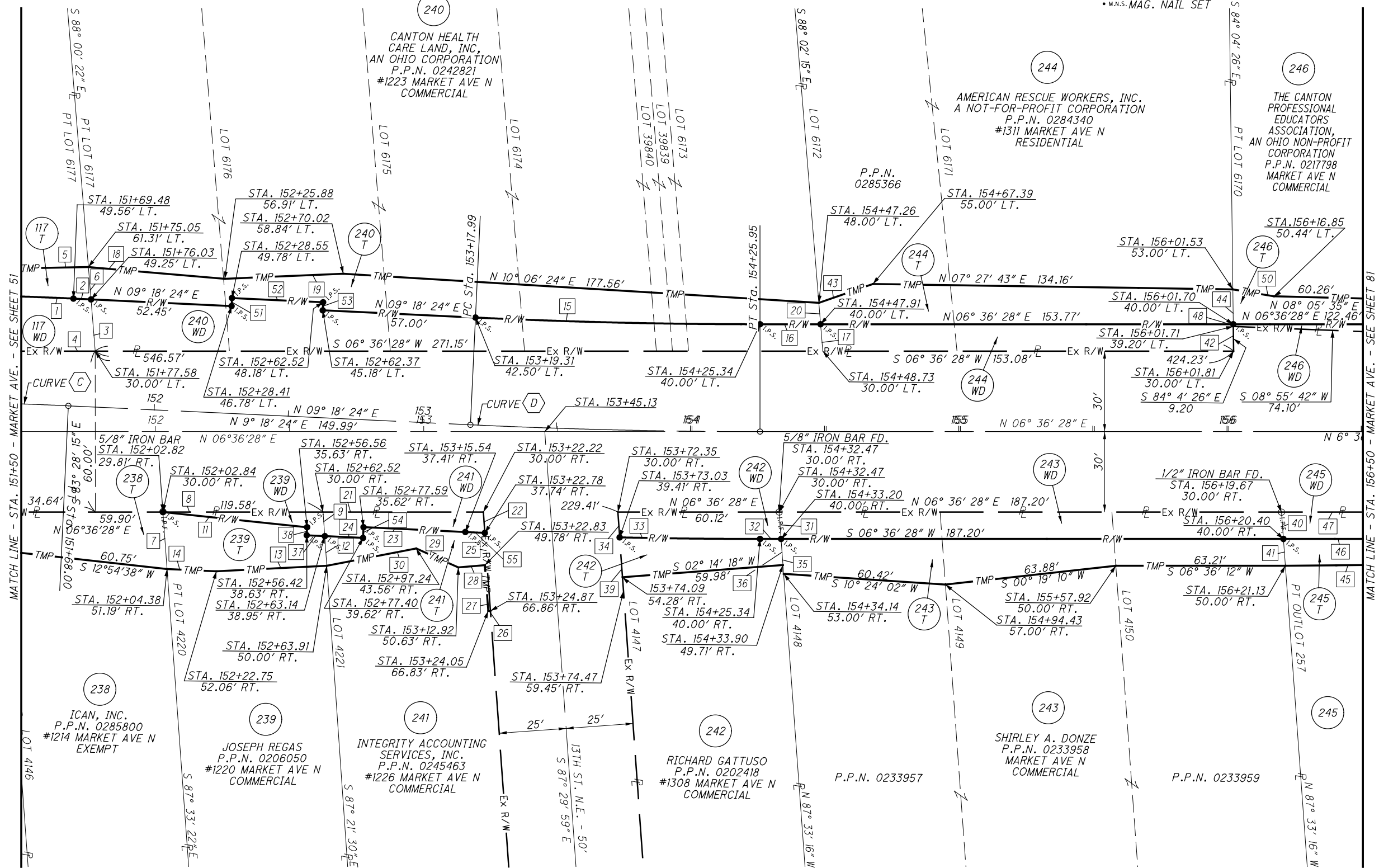
MARKET AVE. R/W BOUNDARY SHT
STA. 151+50 TO STA. 156+50

STA-12TH STREET

79/83

786
790

PARCEL COURSES	
1	$\Delta = 04^\circ 05' 09''$ $L = 93.65'$ $R = 1,313.24'$ $C = 93.63'$ $BRG = N 07^\circ 15' 50'' E$
2	N 09° 18' 24" E 6.55'
3	S 88° 00' 22" E 19.31'
4	S 06° 36' 28" W 131.45'
5	N 05° 33' 49" E 36.26'
6	S 88° 00' 22" E 12.10'
7	S 87° 33' 22" E 21.25'
8	N 06° 36' 28" E 59.69'
9	S 87° 21' 30" E 8.97'
10	S 09° 18' 24" W 6.33'
11	S 12° 35' 40" W 54.02'
12	S 87° 21' 30" E 11.08'
13	S 03° 44' 31" W 41.21'
14	S 09° 18' 24" W 18.39'
15	$\Delta = 02^\circ 41' 56''$ $L = 106.07'$ $R = 2,251.83$ $C = 106.06'$ $BRG = N 07^\circ 57' 26'' E$
16	N 06° 36' 28" E 22.57'
17	S 88° 02' 15" E 10.03'
18	N 11° 33' 10" E 51.03'
19	N 04° 06' 44" E 44.18'
20	S 88° 02' 15" E 8.03'
21	N 06° 36' 28" E 59.70'
22	S 87° 29' 59" E 7.76'
23	S 09° 18' 24" W 38.00'
24	S 09° 18' 24" W 14.27'
25	S 87° 29' 59" E 29.19'
26	S 08° 48' 29" W 0.82'
27	N 87° 29' 59" W 17.09'
28	S 01° 41' 12" W 9.94'
29	S 30° 51' 48" W 17.21'
30	S 04° 19' 31" E 33.94'
31	S 87° 33' 16" E 10.03'
32	S 06° 36' 28" W 7.85'
33	$\Delta = 01^\circ 17' 08''$ $L = 52.32'$ $R = 2,331.83'$ $C = 52.32'$ $BRG = S 07^\circ 15' 02'' W$
34	N 87° 29' 59" W 9.44'
35	S 87° 33' 16" E 13.03'
36	S 87° 33' 16" E 9.73'
37	S 09° 18' 24" W 6.73'
38	N 80° 41' 36" W 3.00'
39	N 87° 29' 59" W 14.90'
40	S 87° 33' 16" E 10.03'
41	S 87° 33' 16" E 10.02'
42	N 84° 04' 26" W 10.00'
43	N 12° 34' 34" W 21.30'
44	S 84° 04' 26" E 13.00'
45	S 06° 02' 04" W 99.88'
46	S 06° 36' 28" W 99.94'
47	N 06° 36' 28" E 99.94'
48	N 84° 04' 26" W 0.80'
49	NOT USED
50	N 16° 06' 15" E 15.53'
51	N 80° 41' 36" W 3.00'
52	N 09° 18' 24" E 34.00'
53	S 80° 41' 36" E 3.00'
54	S 80° 41' 36" E 4.00'
55	$\Delta = 00^\circ 10' 41''$ $L = 7.24'$ $R = 2,331.83'$ $C = 7.24'$ $BRG = S 09^\circ 13' 04'' W$



PROP. & CONST. MARKET AVE.
CURVE C
P.I. STA. 151+15.82 L = 104.42'
 $\Delta = 04^\circ 41' 56''$ (RT.) E = 1.07'
Dc = 04° 30' 00" C = 104.39'
R = 1273.24' C.B. = N 06° 57' 26" E
T = 52.24'

PROP. & CONST. MARKET AVE.
CURVE D
P.I. STA. 153+71.98 L = 107.96'
 $\Delta = 02^\circ 41' 56''$ (LT.) E = 0.64'
Dc = 02° 30' 00" C = 107.95'
R = 2291.83' C.B. = N 07° 57' 26" E
T = 53.99'

* RIGHT OF WAY ENCROACHMENT TO BE REMOVED
DND DO NOT DISTURB

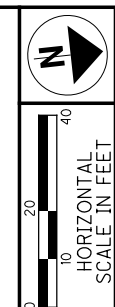
REV. BY	DATE	DESCRIPTION

DATE COMPLETED: FINAL RW TRACING 9/11/2013

MONUMENT LEGEND:

- ▣ EXISTING R/W MONUMENT BOX
- ⊙ P.F. IRON BAR, REBAR, OR PIPE FOUND
- ⊙ NAIL NAIL FOUND
- ⊙ D.H.F. DRILL HOLE FOUND
- I.R.S. 5/8" X 30" IRON REBAR TOPPED WITH A PLASTIC CAP INSCRIBED H&A LTD, TO BE SET
- M.N.S. MAG. NAIL SET

STARK COUNTY
T-10N, R-8W
CITY OF CANTON



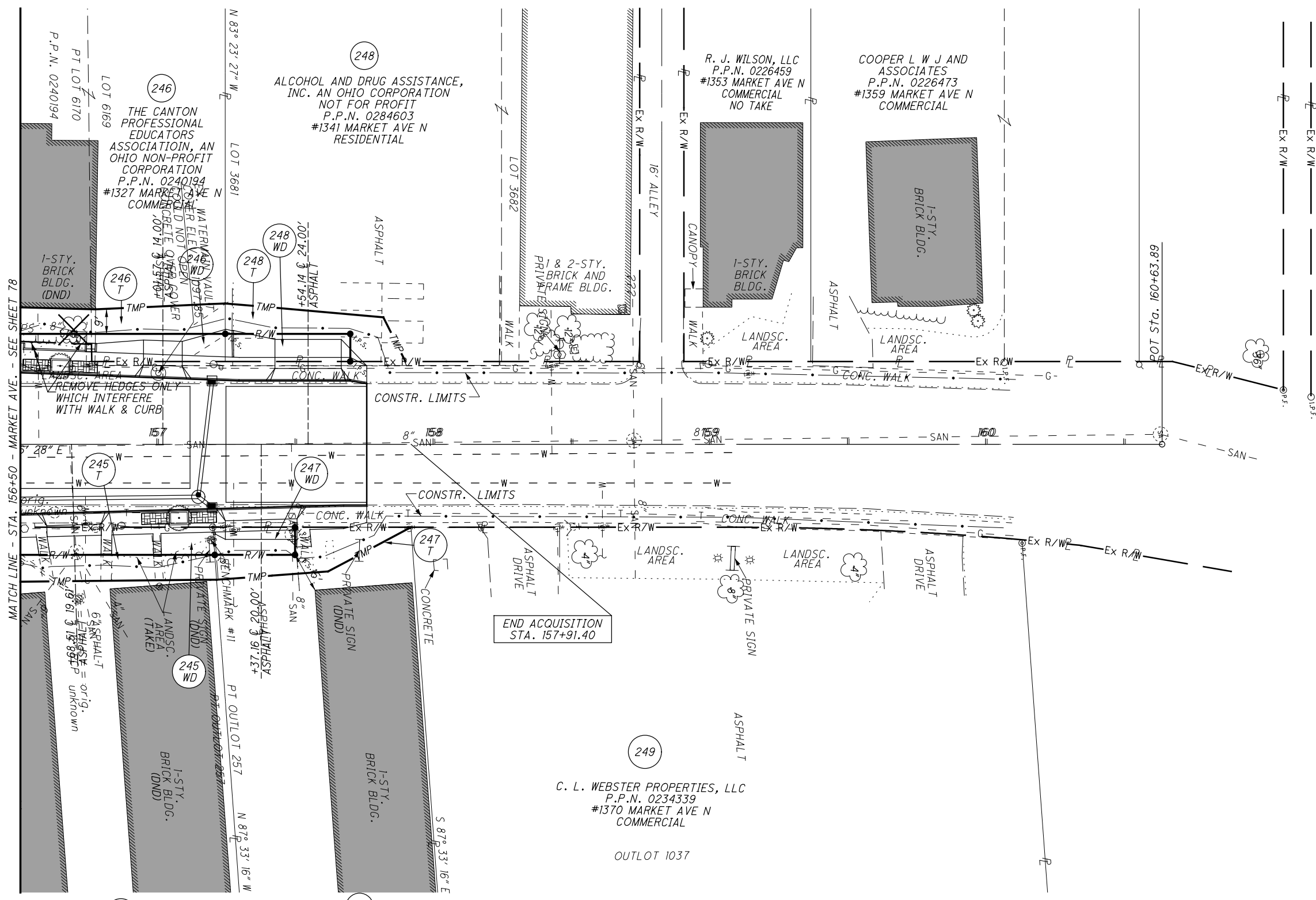
PID NO. **85299**
R/W DESIGNER: JMK & PKM
R/W REVIEWER: LBD

MARKET AVE. R/W TOPO SHEET
STA. 156+50 TO STA. 160+50

STA-12TH STREET

80 / 83

787
790



245
ORMSBEE LEASING CO.
P.P.N. 0200253
#1326 MARKET AVE N
COMMERCIAL

247
ELLEN M. FINKELSTEIN AND
H. DAVID SKLAR AND
LINDA E. SKLAR, CO-TRUSTEES
OF THE H. DAVID SKLAR AND
LINDA E. SKLAR
JOINT REVOCABLE TRUST
P.P.N. 0212351
#1340 MARKET AVE N
COMMERCIAL

249
C. L. WEBSTER PROPERTIES, LLC
P.P.N. 0234339
#1370 MARKET AVE N
COMMERCIAL
OUTLOT 1037

248
ALCOHOL AND DRUG ASSISTANCE,
INC. AN OHIO CORPORATION
NOT FOR PROFIT
P.P.N. 0284603
#1341 MARKET AVE N
RESIDENTIAL

246
THE CANTON
PROFESSIONAL
EDUCATORS
ASSOCIATION, AN
OHIO NON-PROFIT
CORPORATION
P.P.N. 0240194
#1327 MARKET AVE N
COMMERCIAL

R. J. WILSON, LLC
P.P.N. 0226459
#1353 MARKET AVE N
COMMERCIAL
NO TAKE

COOPER L W J AND
ASSOCIATES
P.P.N. 0226473
#1359 MARKET AVE N
COMMERCIAL

END ACQUISITION
STA. 157+91.40

* RIGHT OF WAY ENCROACHMENT TO BE REMOVED
DND DO NOT DISTURB

REV. BY	DATE	DESCRIPTION

DATE COMPLETED: FINAL RW TRACING 9/11/2013

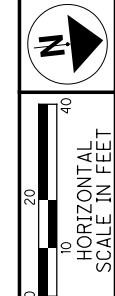
J:\pre-int\11-060 12th Street\STA\85299\row\sheet\85299R026.dgn 4/14/2014 4:51:18 PM brian.sezoiol\ODOTV81_PDF_Half.pltcfgr ODOTV81_Pen-ME.tbl M-E Companies, Inc.

J:\pre-int\11-060 12th Street\STA\85299\row\sheet\85299R026.dgn 4/14/2014 4:51:18 PM brian.sedziol\ ODOTV81_PDF_Half.pltcfgr ODOTV81_Pen-ME.tbl M-E Companies, Inc.

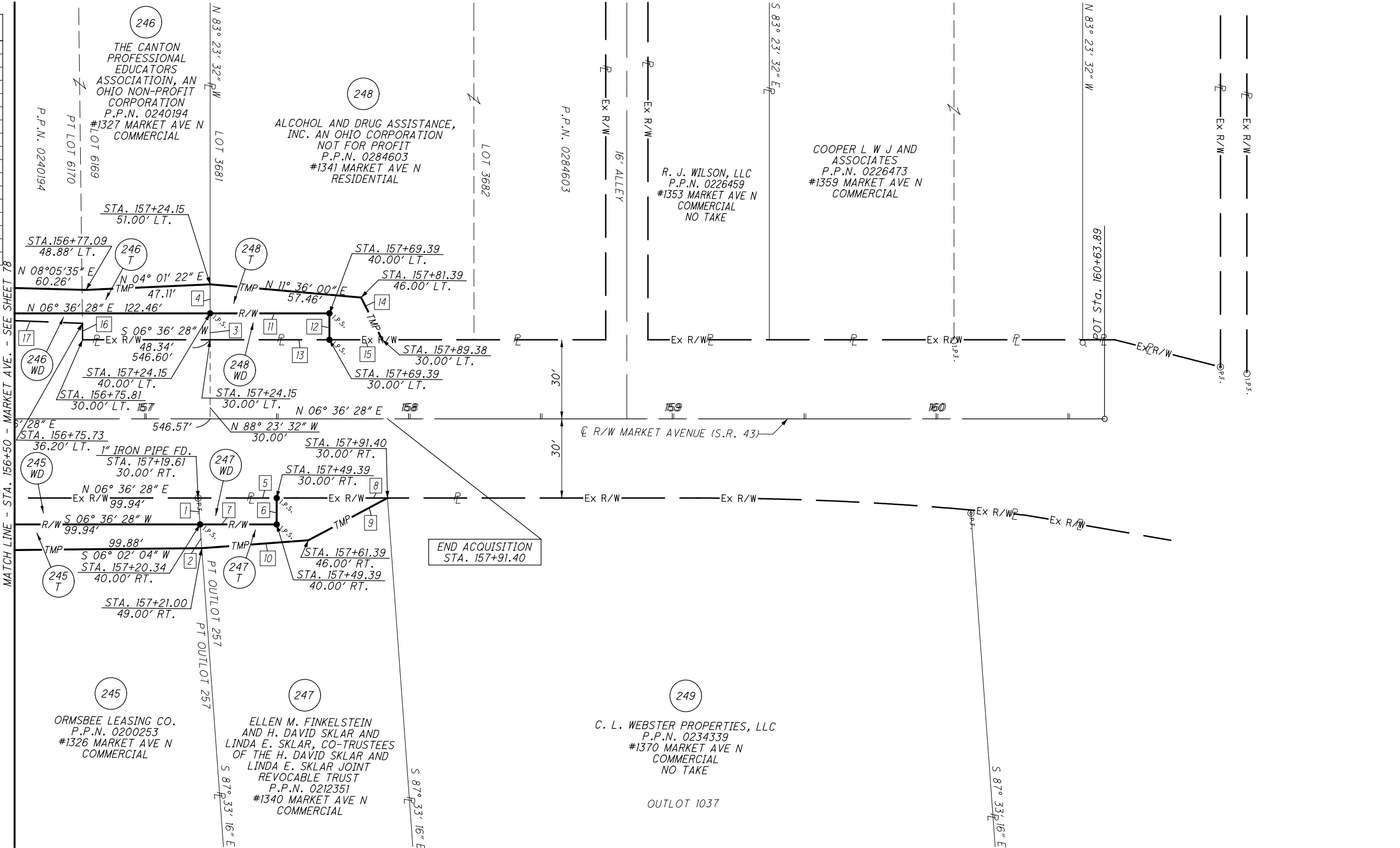
MONUMENT LEGEND:

- ☒ EXISTING R/W MONUMENT BOX
- ⊙ P.F. IRON BAR, REBAR, OR PIPE FOUND
- ⊙ NAIL NAIL FOUND
- ⊙ D.H.F. DRILL HOLE FOUND
- I.R.S. 5/8" X 30" IRON REBAR TOPPED WITH A PLASTIC CAP INSCRIBED H&A LTD, TO BE SET
- M.N.S. MAG. NAIL SET

STARK COUNTY
T-10N, R-8W
CITY OF CANTON



PARCEL COURSES		
1	S 87° 33' 16" E	10.03'
2	S 87° 33' 16" E	9.02'
3	S 83° 23' 32" E	10.00'
4	S 83° 23' 32" E	11.00'
5	N 06° 36' 28" E	29.78'
6	S 83° 23' 32" E	10.00'
7	S 06° 36' 28" W	29.05'
8	N 06° 36' 28" E	42.01'
9	S 21° 27' 01" E	34.02'
10	S 02° 22' 00" W	40.50'
11	N 06° 36' 28" E	45.24'
12	S 83° 23' 32" E	10.00'
13	S 06° 36' 28" W	45.24'
14	N 70° 04' 07" E	17.88'
15	S 06° 36' 28" W	19.99'
16	N 84° 04' 26" W	6.20'
17	S 08° 55' 42" W	74.10'



PID NO. **85299**

R/W DESIGNER: JMK & PKM
R/W REVIEWER: LBD

MARKET AVE. R/W BOUNDARY SHT
STA. 156+50 TO STA. 160+50

STA-12TH STREET

81 / 83

788
790

REV. BY	DATE	DESCRIPTION

DATE COMPLETED: FINAL RW TRACING 9/11/2013

* RIGHT OF WAY ENCROACHMENT TO BE REMOVED
DND DO NOT DISTURB

STATIONS & OFFSETS

	EX. R/W 12TH ST.	RR. OR MONUMENT RD.
J	441+14.54 30.00' LT.	3049+66.81 12.50' RT.
K	441+11.79 41.00' LT.	3049+55.48 12.50' RT.
L	441+36.90 41.00' LT.	3049+61.56 11.87' RT.
M	441+41.01 43.15' LT.	3049+60.47 16.37' RT.
N	441+70.00 75.57' LT.	10+82.65 22.90' LT.
O	441+58.35 30.00' LT.	10+35.70 21.88' LT.
P	441+43.00 52.00' LT.	3049+52.35 20.44' RT.
Q	441+43.30 90.47' LT.	10+98.03 23.20' LT.
R	441+11.66 30.00' RT.	3050+24.16 30.00' RT.
S	441+46.02 41.00' RT.	3050+43.33 0.54' LT.

STRUCTURE KEY

- RESIDENTIAL
- COMMERCIAL
- OUT-BUILDING

STARK COUNTY
T-10N, R-8W
CITY OF CANTON

NOTE: THE RAILROAD STATIONING IS FROM THE FOLLOWING RAILROAD VALUATION MAP:

RIGHT-OF-WAY AND TRACK MAP OF THE BALTIMORE AND OHIO RAILROAD COMPANY OPERATED BY THE BALTIMORE AND OHIO RAILROAD COMPANY AKRON-CHICAGO DIVISION, C. T. & V. BRANCH.

STATION 2957+00.85 TO STATION 3062+60.85 WITH DRAWING SHEET NO. V120.1/28



PID NO. **85299**

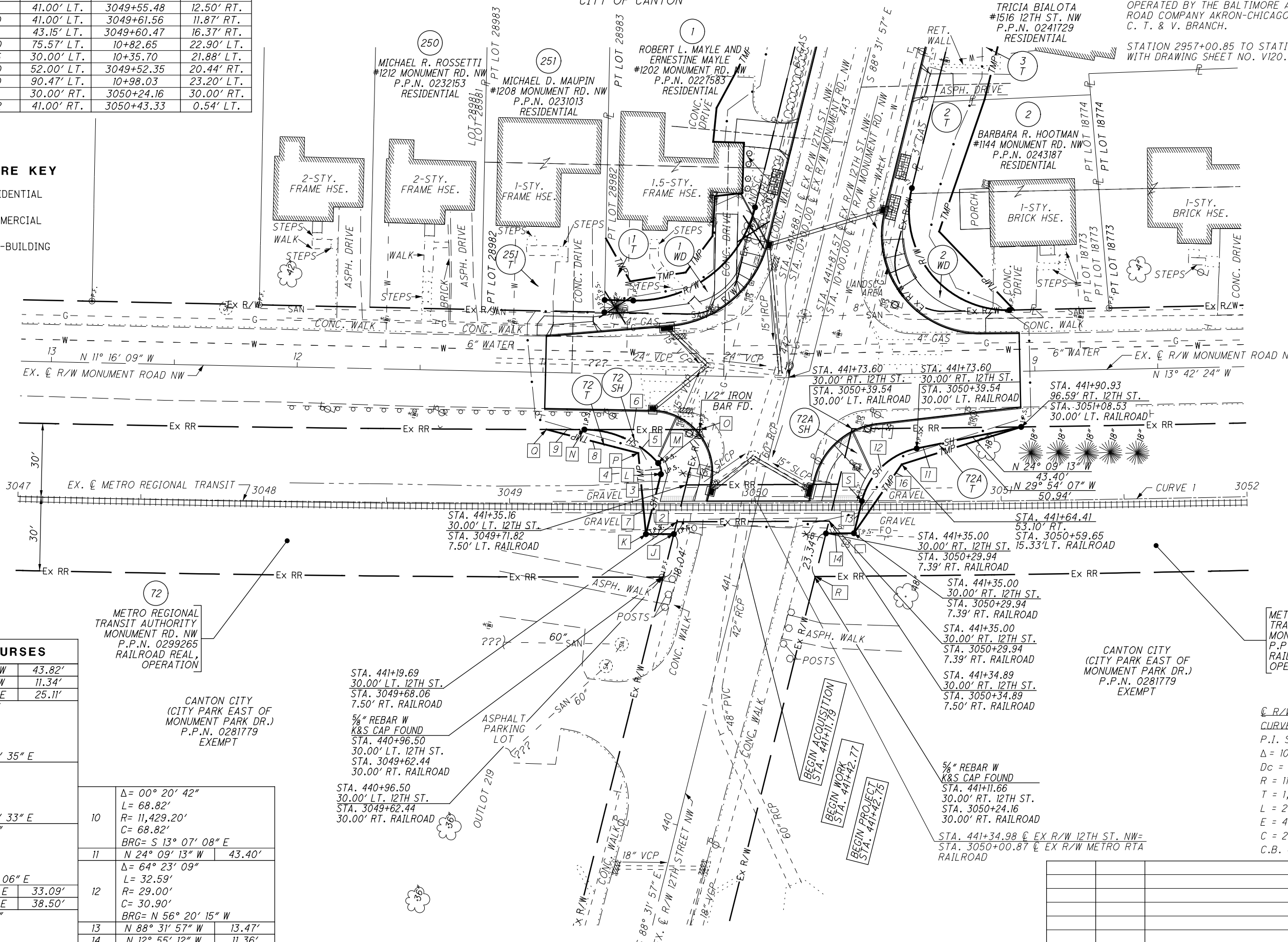
R/W DESIGNER: JMK
R/W REVIEWER: LBD

RAILROAD PLAT

STA-12TH STREET

82 / 83

789
790



PARCEL COURSES

1	N 88° 31' 57" W	43.82'
2	N 12° 33' 15" W	11.34'
3	S 88° 31' 57" E	25.11'
4	Δ = 55° 10' 56"	
	L = 4.82'	
	R = 5.00'	
	C = 4.63'	
	BRG = N 63° 52' 35" E	
5	Δ = 48° 41' 09"	
	L = 33.99'	
	R = 40.00'	
	C = 32.98'	
	BRG = N 11° 56' 33" E	
6	Δ = 00° 14' 08"	
	L = 46.96'	
	R = 11,429.20'	
	C = 46.96'	
	BRG = S 12° 31' 06" E	
7	N 72° 03' 04" E	33.09'
8	N 01° 57' 30" E	38.50'
9	Δ = 00° 04' 37"	
	L = 15.37'	
	R = 11,429.20'	
	C = 15.37'	
	BRG = S 12° 21' 43" E	

10	Δ = 00° 20' 42"	
	L = 68.82'	
	R = 11,429.20'	
	C = 68.82'	
	BRG = S 13° 07' 08" E	
11	N 24° 09' 13" W	43.40'
12	Δ = 64° 23' 09"	
	L = 32.59'	
	R = 29.00'	
	C = 30.90'	
	BRG = N 56° 20' 15" W	
13	N 88° 31' 57" W	13.47'
14	N 12° 55' 12" W	11.36'
15	S 88° 31' 57" E	43.88'
16	N 67° 44' 28" W	34.09'

REV. BY	DATE	DESCRIPTION

DATE COMPLETED: FINAL RW TRACING 9/11/2013

J:\pre-int\11-060 12th Street\STA\85299\row\sheet\85299RR001.dgn 4/14/2014 4:51:19 PM brion.sezior\ODOTV81_PDF_half.plt.ctb Pen-ME.tbl M-E Companies, Inc.

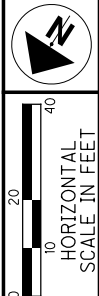
NOTE: THE RAILROAD STATIONING IS FROM THE FOLLOWING RAILROAD VALUATION MAP:

RIGHT-OF-WAY AND TRACK MAP
THE WHEELING & LAKE ERIE RAILWAY COMPANY
CLEVELAND DIVISION - MAIN LINE

STATION 3062+40 TO STATION 3115+20
WITH DRAWING SHEET NO. V2A/1
DATED JUNE 30, 1918 & REVISED APRIL 16, 1962

STARK COUNTY
T-10N, R-8W
CITY OF CANTON

STATIONS & OFFSETS			WHEELING AND LAKE ERIE RAILWAY	
12TH STREET				
A	STA. 534+43.73	35.00' LT.	STA. 3090+26.87	25.00' RT.
B	STA. 534+54.00	35.00' LT.	STA. 3090+18.14	25.00' RT.
C	STA. 534+54.00	30.00' LT.	STA. 3090+18.69	5.12' LT.
D	STA. 535+36.58	30.00' LT.	STA. 3090+16.45	25.00' LT.
E	STA. 533+62.45	35.00' RT.	STA. 3092+26.46	17.99' LT.
F	STA. 533+51.00	43.00' RT.	STA. 3092+05.12	21.03' RT.
G	STA. 533+44.06	43.00' RT.	STA. 3092+19.09	21.03' RT.
H	STA. 533+44.06	43.00' RT.	STA. 3092+24.78	25.00' RT.



PID NO. **85299**

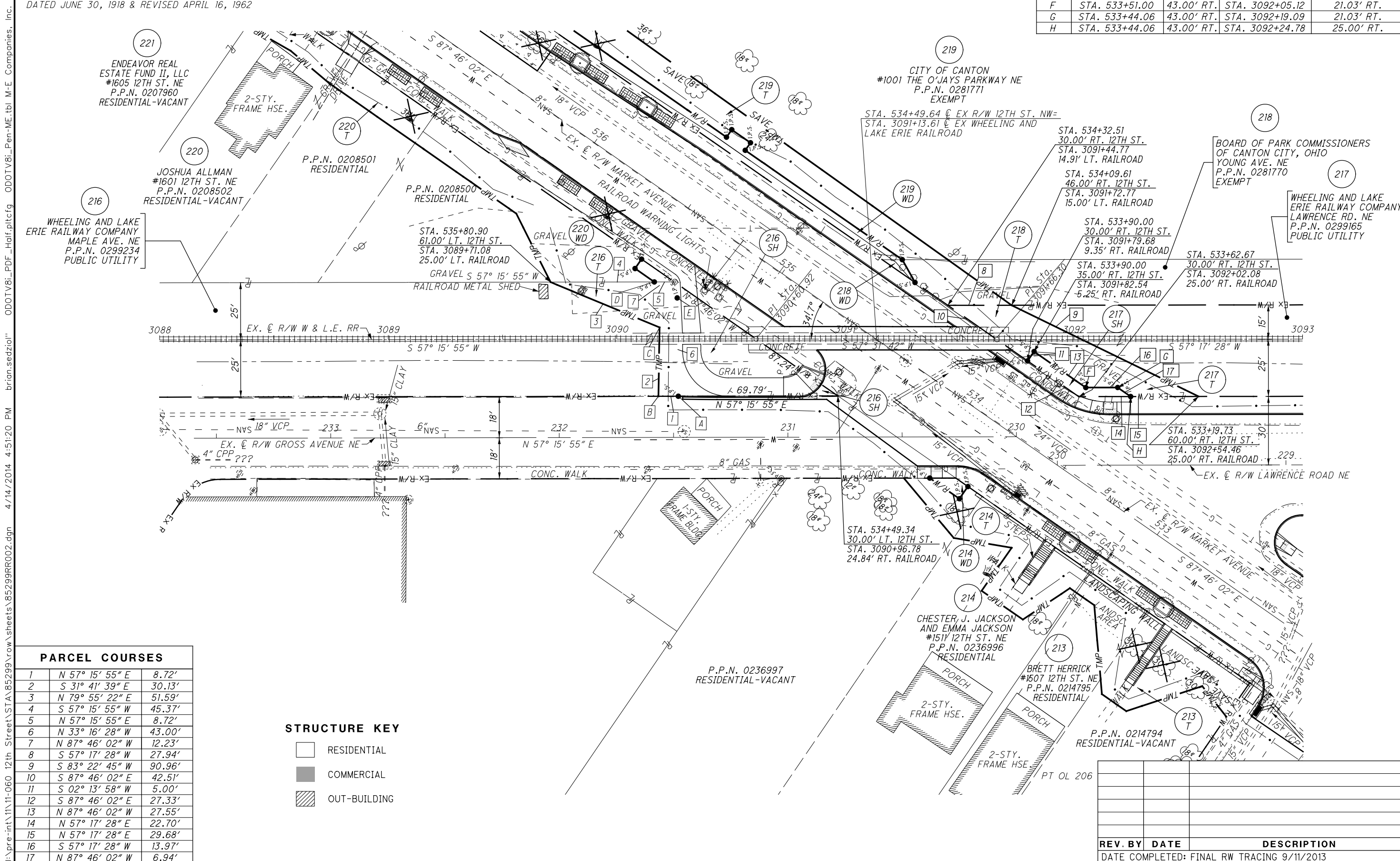
R/W DESIGNER: JMK
R/W REVIEWER: LBD

RAILROAD PLAT

STA-12TH STREET

83 / 83

790
790



PARCEL COURSES		
1	N 57° 15' 55" E	8.72'
2	S 31° 41' 39" E	30.13'
3	N 79° 55' 22" E	51.59'
4	S 57° 15' 55" W	45.37'
5	N 57° 15' 55" E	8.72'
6	N 33° 16' 28" W	43.00'
7	N 87° 46' 02" W	12.23'
8	S 57° 17' 28" W	27.94'
9	S 83° 22' 45" W	90.96'
10	S 87° 46' 02" E	42.51'
11	S 02° 13' 58" W	5.00'
12	S 87° 46' 02" E	27.33'
13	N 87° 46' 02" W	27.55'
14	N 57° 17' 28" E	22.70'
15	N 57° 17' 28" E	29.68'
16	S 57° 17' 28" W	13.97'
17	N 87° 46' 02" W	6.94'

STRUCTURE KEY	
	RESIDENTIAL
	COMMERCIAL
	OUT-BUILDING

REV. BY	DATE	DESCRIPTION

DATE COMPLETED: FINAL RW TRACING 9/11/2013

J:\pre-int\11-060 12th Street\STA\85299\row\sheet\85299R002.dgn 4/14/2014 4:51:20 PM brion.sedzior
 ODOTV81_PDF_Half.pltcfgr ODOTV81_Pen-ME.tbl M-E Companies, Inc.